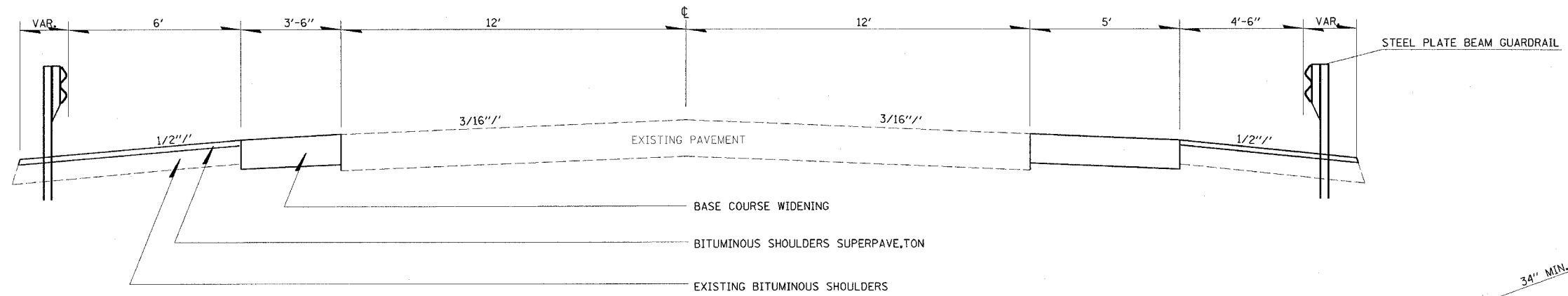
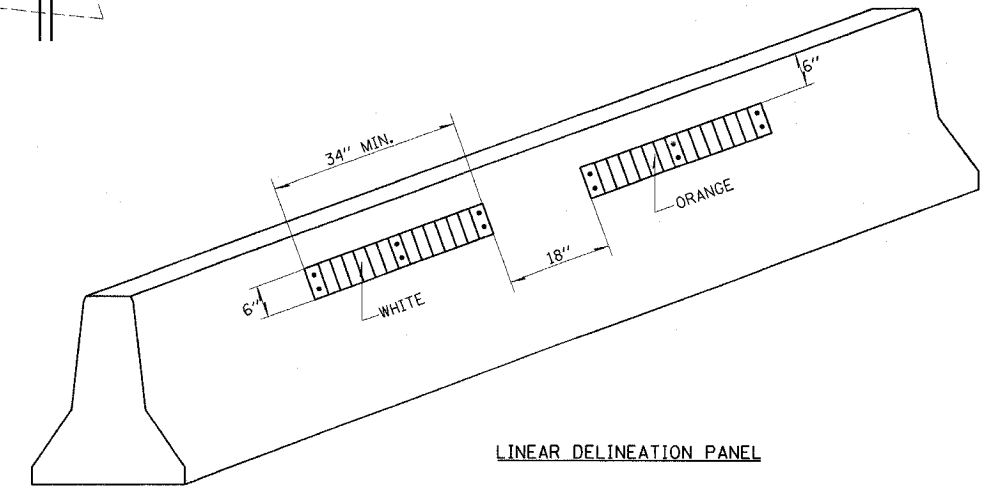


F.A.P. RTE.	SECTION	COUNTY	TOTAL SHEETS	SHEET NO.
322	(24B)B-1	FAYETTE		5
STA.		TO STA.		
FED. ROAD DIST. NO.		ILLINOIS	FED. AID PROJECT	

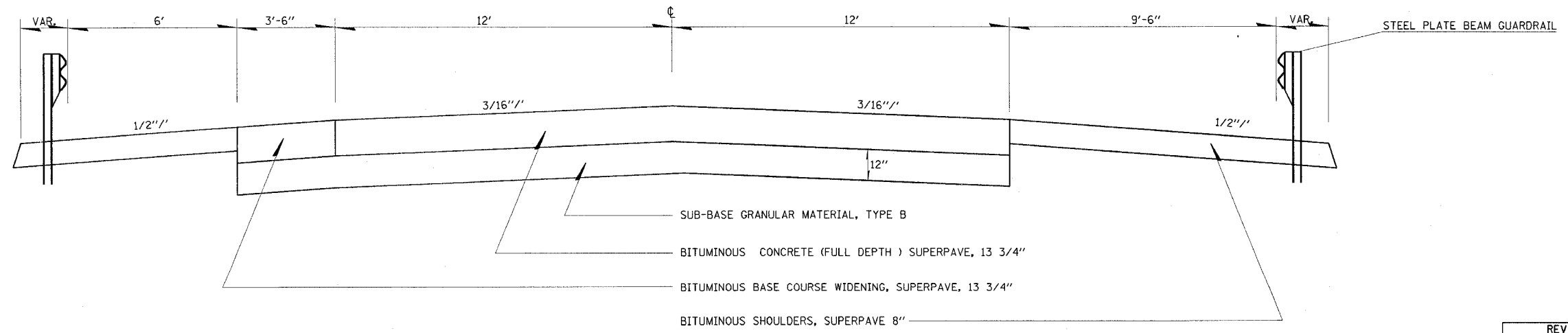
swartzrw  
 1/11/2006  
 c:\projects\94778\d04899pa.dgn  
 TYP



TYPICAL SECTION NEAR BOX CULVERT  
 STATION 441+25 TO STATION 443+07  
 STATION 444+27.5 TO STATION 446+15



LINEAR DELINEATION PANEL



TYPICAL SECTION AT BOX CULVERT  
 STATION 443+07 TO STATION 443+52  
 STATION 443+78 TO STATION 444+27.5

REVISIONS	
NAME	DATE

ILLINOIS DEPARTMENT OF TRANSPORTATION  
**TYPICAL SECTIONS  
 &  
 LINEAR DELINEATION  
 DETAIL**  
 SCALE: VERT. \_\_\_\_\_  
 HORIZ. \_\_\_\_\_  
 DATE \_\_\_\_\_  
 DRAWN BY \_\_\_\_\_  
 CHECKED BY \_\_\_\_\_

PLOT DATE = 1/11/2006  
 FILE NAME = c:\projects\94778\d04899pa.dgn  
 USER NAME = swartzrw

Revised 1/12/05