CONTRACT NO. 92667

F.A. RTE.	SECTION	COUNTY	TOTAL SHEETS	SHEET NO.
777	10(B-1,BR-2)	MONTGOMERY	104	44
STA.		TO STA.		
FED. ROAD DIST. NO.	ILLINOIS	FED. AID PROJECT		

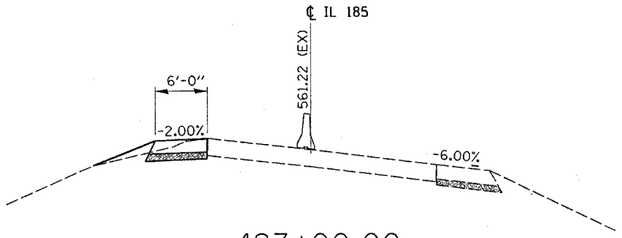

497+00.00

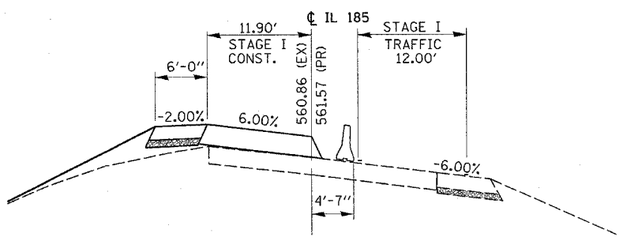

498+00.00

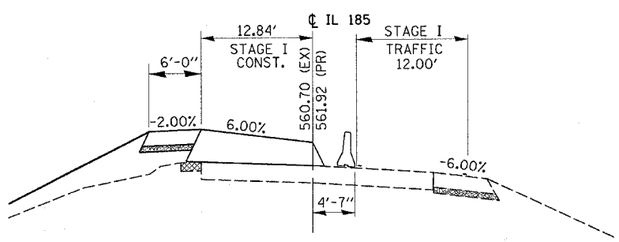

499+00.00

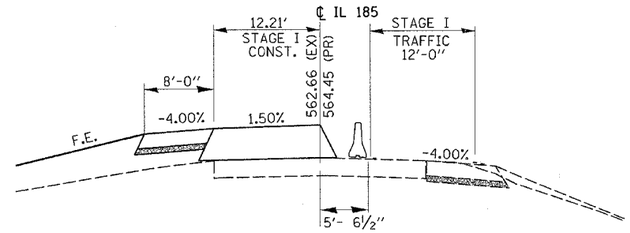

502+00.00

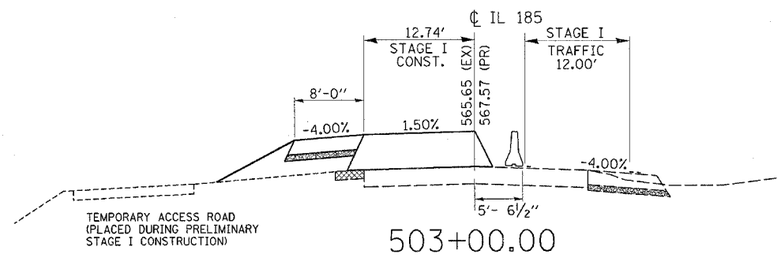

503+00.00

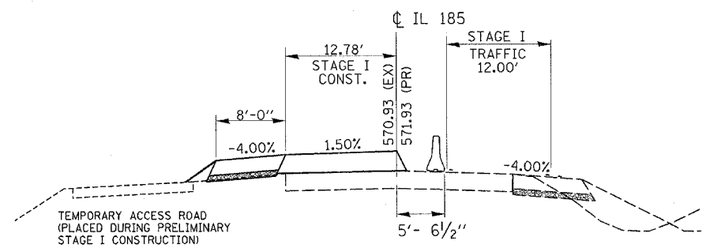

504+00.00

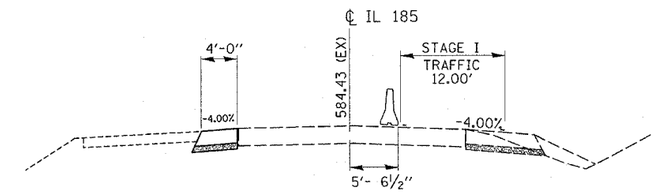

506+00.00

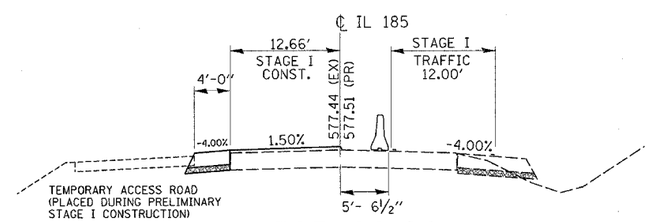

505+00.00

LEGEND

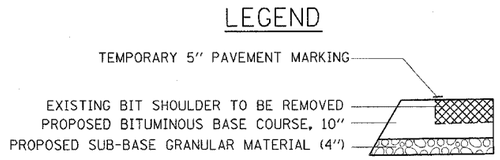

REVISIONS	
NAME	DATE

ILLINOIS DEPARTMENT OF TRANSPORTATION

STAGE 1 CROSS SECTIONS

FAP 777 RTE. 185
SECTION 10(B-1, BR-2)
MONTGOMERY COUNTY

SCALE: VERT. HORIZ.
DATE
DRAWN BY RTS
CHECKED BY

PLOT DATE = 1/5/2006
FILE NAME = c:\pw_pwidot\bd53594\details.dgn
PLOT SCALE = 40.0000 ' / IN.
USER NAME = slaglert