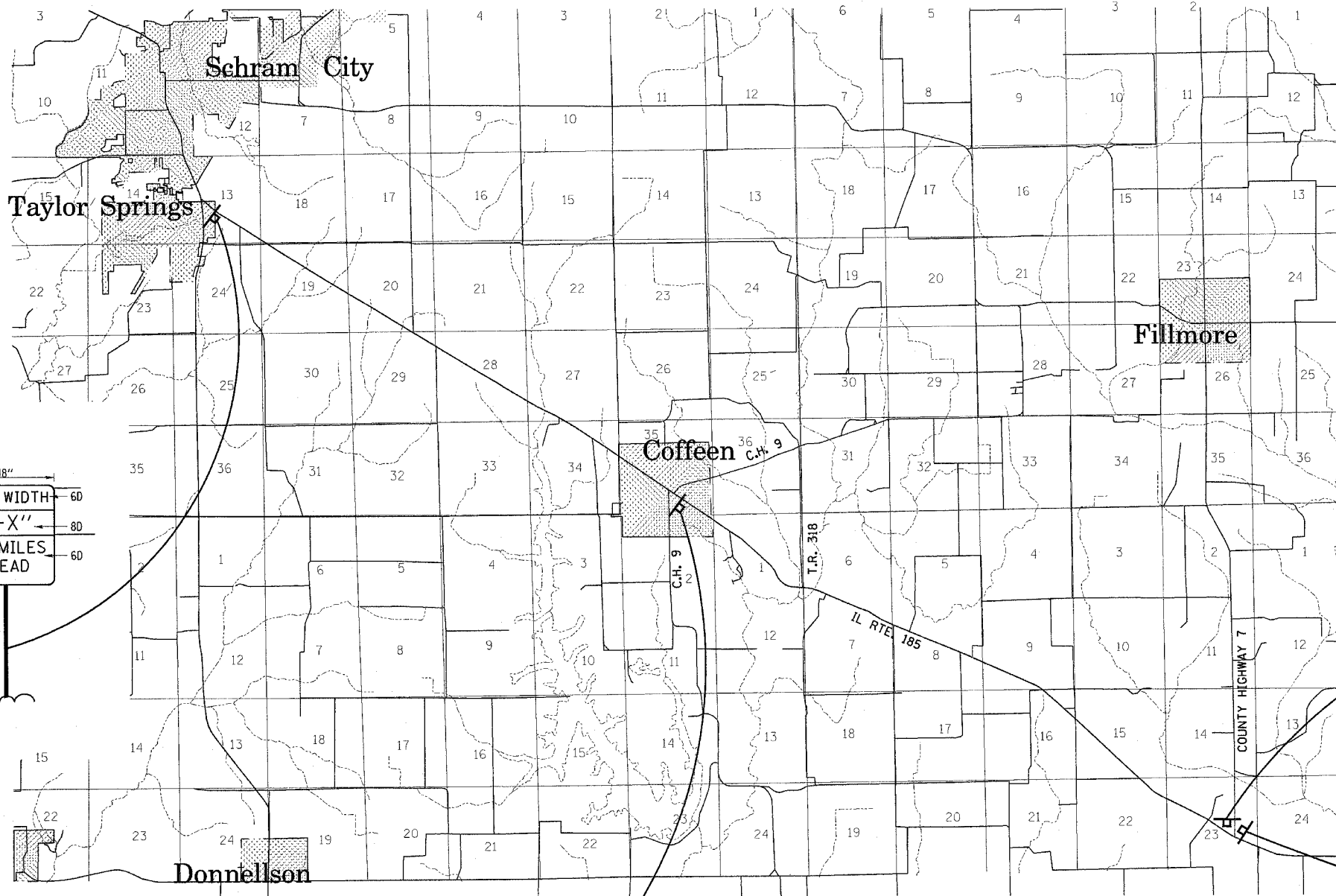


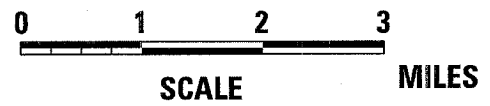
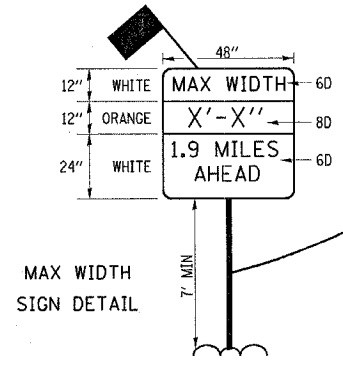
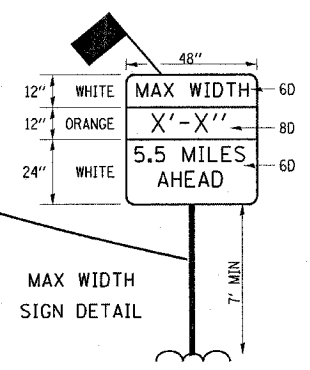
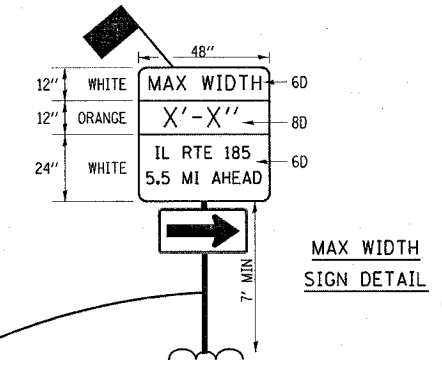
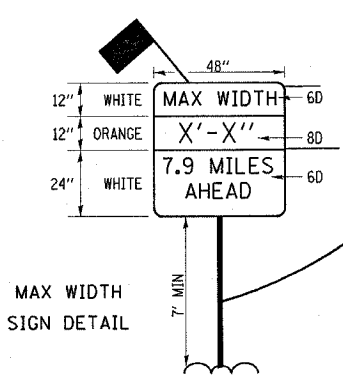
F.A.P. RTE.	SECTION	COUNTY	TOTAL SHEETS	SHEET NO.
777	10(B-1, BR-2)	MONTGOMERY	10A	41
STA.		TO STA.		
FED. ROAD DIST. NO.		ILLINOIS FED. AID PROJECT		



GENERAL NOTES:

ACTUAL MAX WIDTHS ARE TO BE MEASURED BY THE ENGINEER AFTER TEMPORARY CONCRETE BARRIER WALL IS PLACED FOR STAGE I. WIDTH SHALL BE REMEASURED AND SIGNS UPDATED FOR STAGE II.

MAX WIDTH SIGNS SHALL BE PAID FOR AS ONE LUMP SUM UNDER "WIDTH RESTRICTION SIGNING" (PAY CODE # X7200201)



PLOT DATE = 1/9/2006
 FILE NAME = c:\projects\fed53694\stage.dgn
 PLOT SCALE = 26.0000 / IN.
 USER NAME = sligert

REVISIONS		ILLINOIS DEPARTMENT OF TRANSPORTATION MAXIMUM WIDTH SIGNING DETAILS
NAME	DATE	
		FAP 777 (IL RTE. 185) EAST FORK SHOAL CREEK SECTION 10 B-1 MONTGOMERY COUNTY

SCALE: VERT. _____
 HORIZ. _____
 DATE _____

DRAWN BY R.T.S.
 CHECKED BY _____