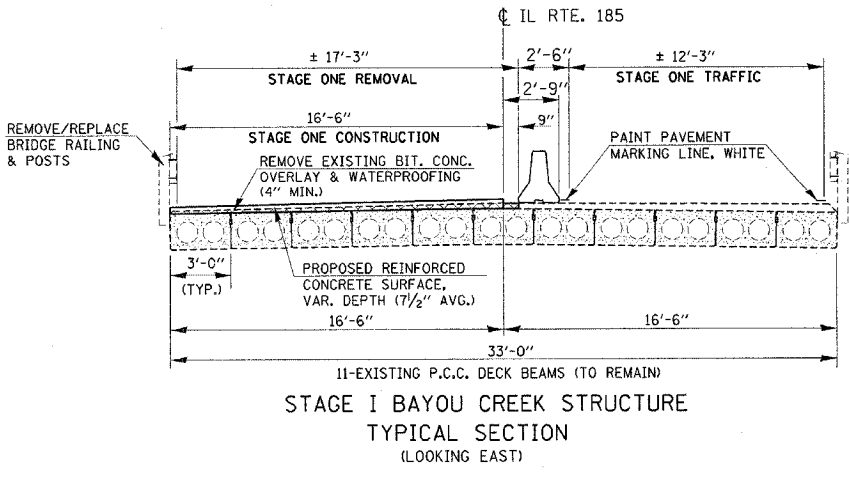
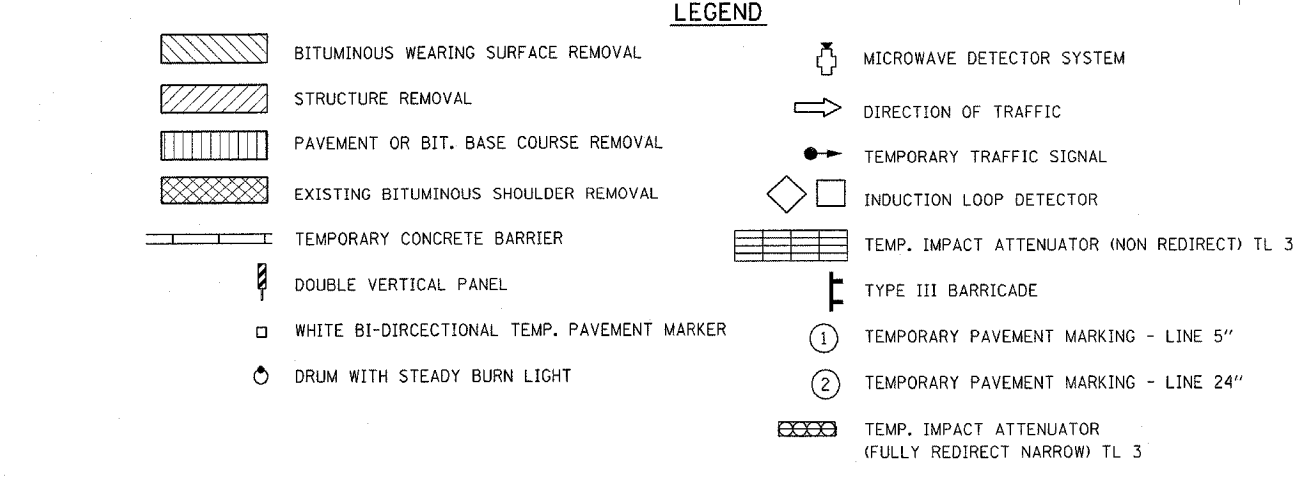
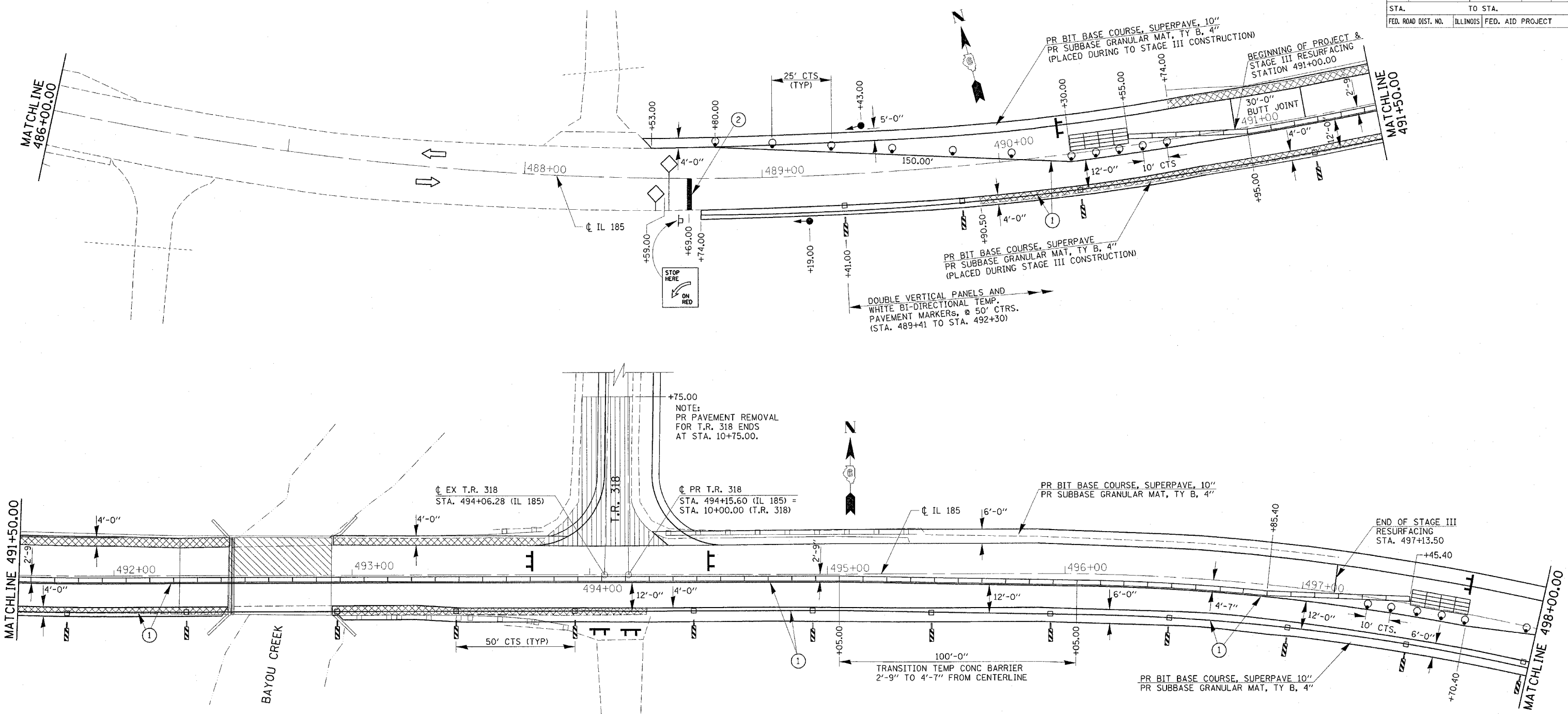


F.A.P. RTE.	SECTION	COUNTY	TOTAL SHEETS	SHEET NO.
777	10(B-1, BR-2)	MONTGOMERY	104	34
STA.		TO STA.		
FED. ROAD DIST. NO.		ILLINOIS FED. AID PROJECT		



REVISIONS	
NAME	DATE

ILLINOIS DEPARTMENT OF TRANSPORTATION
MAINTENANCE OF TRAFFIC & STAGING PLANS
STAGE III
 FAP 777 (IL RTE. 185)
 SECTION 10(B-1, BR-2)
 MONTGOMERY COUNTY

SCALE: VERT. _____
 HORIZ. _____
 DATE _____

DRAWN BY RTS
 CHECKED BY _____

PLOT DATE = 1/23/2006
 PLOT SCALE = 20.0000' / IN.
 USER NAME = alegent