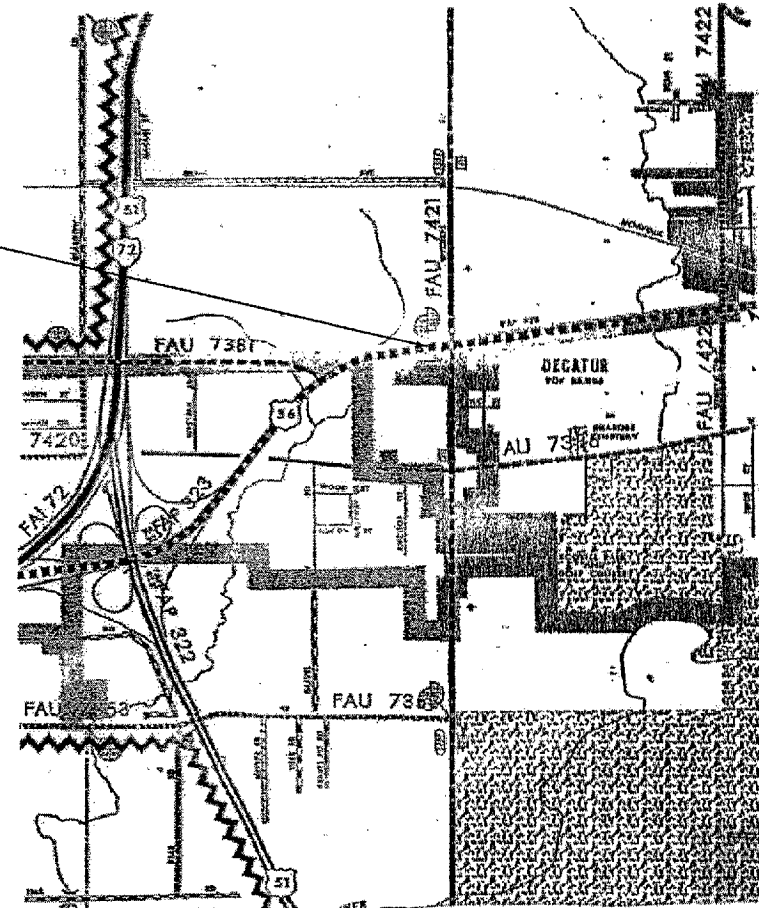


F.A. RTE.	SECTION	COUNTY	TOTAL SHEETS	SHEET NO.
VAR.		MACON	13	4
STA.		TO STA.		
FED. ROAD DIST. NO.	ILLINOIS	FED. AID PROJECT		

• D5 CRACK & JOINT SEAL 2006-2

LOCATION MAP #3
U.S. 36, FROM WYCLES RD. TO SUNNYSIDE RD.
MACON COUNTY/URBAN MULTILANE



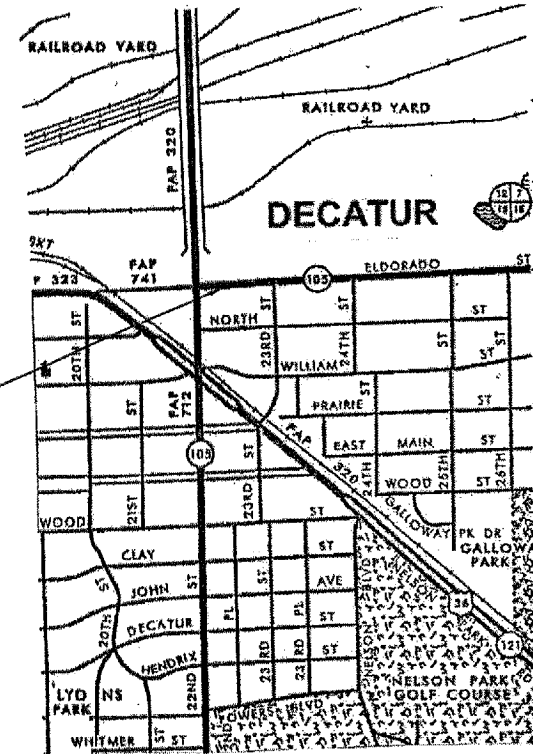
SECTION D5 CRACK & JOINT
 SEAL 2006-2
 BEGINS @ STATION 225+61.00

SECTION D5 CRACK & JOINT
 SEAL 2006-2
 ENDS @ STATION 284+34.00




TOTAL LENGTH OF SECTION = 5,873.00 FT. = 1.112 MILES
 NET LENGTH OF SECTION = 5,873.00 FT. = 1.112 MILES

LOCATION MAP #4
IL 105, FROM 22nd ST. TO 27th ST.
MACON COUNTY/URBAN MULTILANE



SECTION D5 CRACK & JOINT
 SEAL 2006-2
 ENDS @ STATION 83+92.00

SECTION D5 CRACK & JOINT
 SEAL 2006-2
 BEGINS @ STATION 51+23.00



TOTAL LENGTH OF SECTION = 3,269.00 FT. = 0.619 MILES
 NET LENGTH OF SECTION = 3,269.00 FT. = 0.619 MILES