
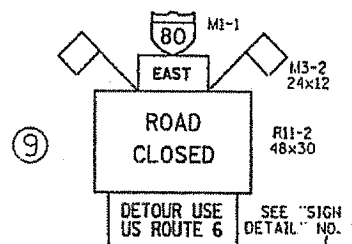
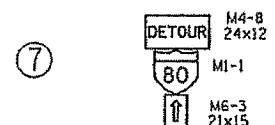
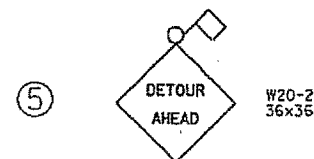
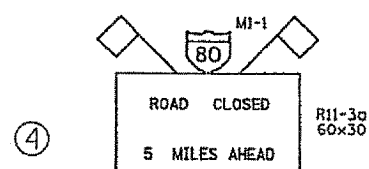
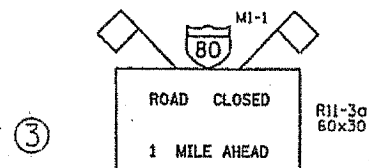
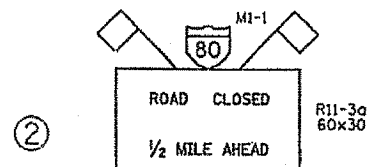
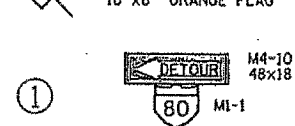


CONTRACT NO. 66407				
F.A.I. RTE.	SECTION	COUNTY	TOTAL SHEETS	SHEET NO.
80	32-3HBR-1	GRUNDY	88	19
STA.		TO STA.		
FED. ROAD DIST. NO.		ILLINOIS FED. AID PROJECT		

# LEGEND

- FLASHING LIGHT
- ◇ 18"x8" ORANGE FLAG



## GENERAL NOTES:

- 1.) ONLY SIGNS THAT ARE TO BE ADDED ARE SHOWN ON THIS MAP.
- 2.) ALL SIGNS TO BE POST MOUNTED.
- 3.) CONTRACTOR IS RESPONSIBLE FOR MAINTAINING ALL SIGNAGE AT ALL TIMES.
- 4.) WORK SHALL BE DONE IN ACCORDANCE WITH BLR-21
- 5.) DETOUR SIGNS SHALL BE COVERED WHEN NOT IN USE.
- 6.) ALL SIGNS WILL BE SUPPLIED AND INSTALLED BY THE CONTRACTOR.
- 7.) SEE SHEET 19A FOR SIGNAGE LAYOUT

## NOTE:

EASTBOUND, AND MINOOKA WILL NEED TO BE CLOSED WITH TYPE III BARRICADES AND ROAD CLOSED SIGNS.

IL 47 TO I-80

REVISED  
3-2-06

REVISIONS	
NAME	DATE

ILLINOIS DEPARTMENT OF TRANSPORTATION  
DETOUR MAP I-80  
F.A.I. 80 (I-80)  
SECTION 32-3HBR-1  
GRUNDY COUNTY

DRAWN BY: JJD

