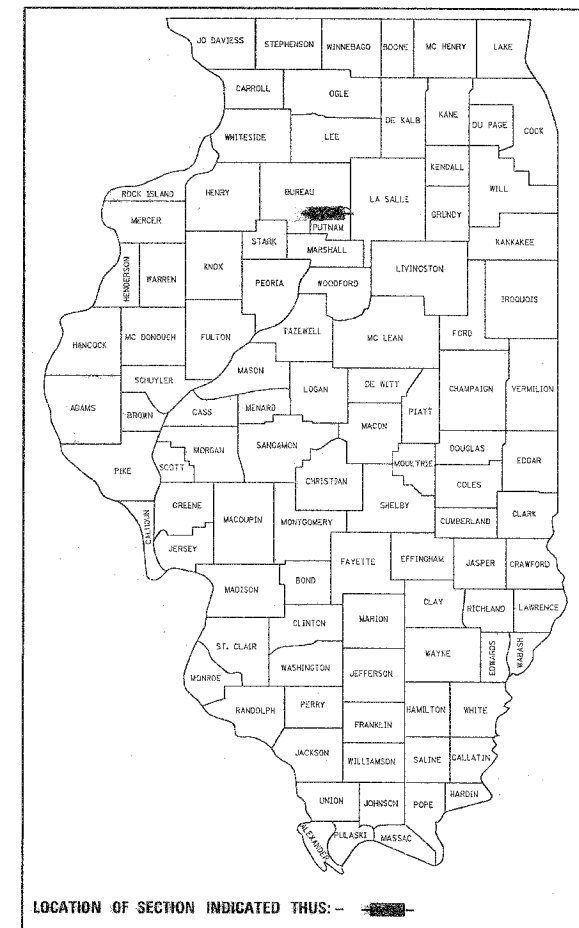


F.A.I. RTE.	SECTION	COUNTY	TOTAL SHEETS	SHEET NO.
180	06-3,78-1)BM-1	Putnam Counties	15	1

D-92-098-03



INDEX OF SHEETS

1. Cover Sheet, Index of Sheets, Standards
2. General Notes, Summary of Quantities

Traffic Control

3. -4. Stage I Plan
5. -6. Stage II Plan
7. Bridge Staging Cross Section

Bridge Plans

8. General Plan & Elevation
9. Deck Cross Sections & Joints at Piers 1, 2, 4, & 5
10. Deck Plan - Spans 1-5
11. Deck Plan - Spans 6-15
12. Finger Joint Trough Replacement
13. -15. Existing Finger Joint Plans

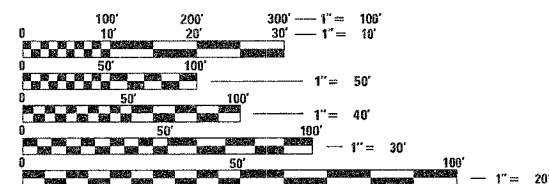
STATE OF ILLINOIS
DEPARTMENT OF TRANSPORTATION
DIVISION OF HIGHWAYS
PROPOSED
HIGHWAY PLANS

FAI ROUTE 180 (I-180)
SECTION (06-3,78-1)BM-1
PUTNAM COUNTY
PROJECT IM-180-7(027)000

C-92-134-03

STANDARDS

- 701400-02 Approach to Lane Closure, Freeway/Expressway
- 701406-04 Lane Closure, Freeway/Expressway, Day Operations Only
- 701431-03 Lane Closure, Multilane, Undivided with Crossover, for Speeds > 45 MPH to 55 MPH
- 702001-05 Traffic Control Devices
- 780001-01 TYPICAL APPLICATIONS RAISED REFLECTIVE PAVEMENT MARKERS

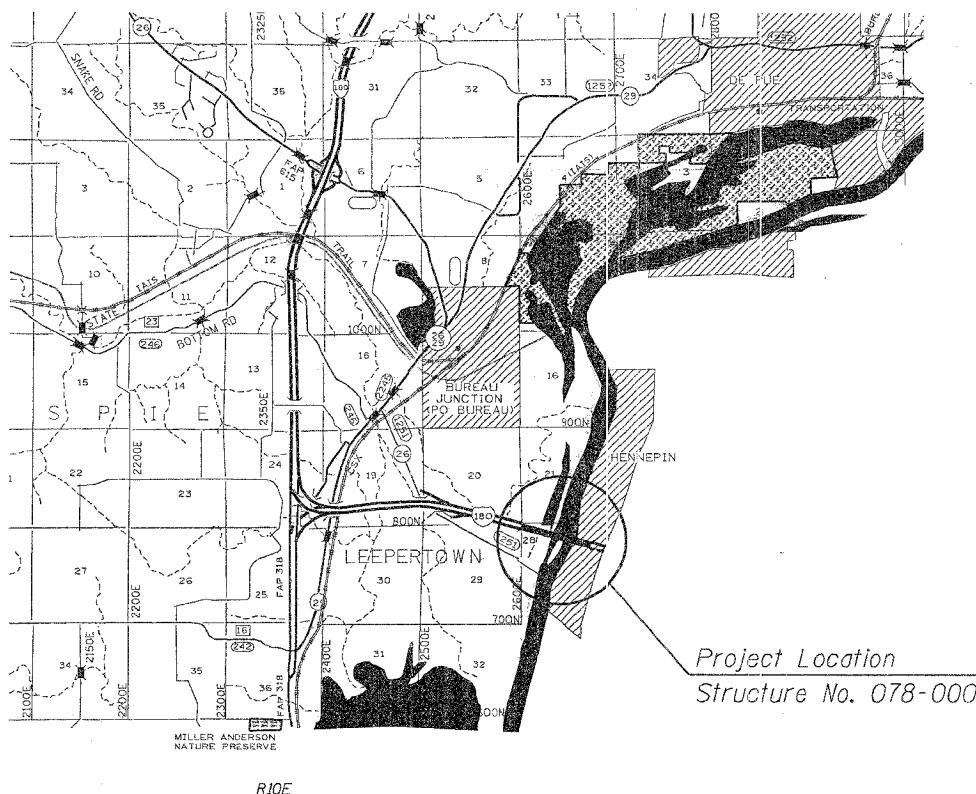


FULL SIZE PLANS HAVE BEEN PREPARED USING STANDARD ENGINEERING SCALES. REDUCED SIZED PLANS WILL NOT CONFORM TO STANDARD SCALES. IN MAKING MEASUREMENTS ON REDUCED PLANS, THE ABOVE SCALES MAY BE USED.

J.U.L.I.E.
 JOINT UTILITY LOCATION INFORMATION FOR EXCAVATION
 1-800-892-0123

CONTRACT NO. 64945

Bureau County
 Township: Leepertown
 Section: 28



Net Length of Section = Gross Length of Section = 0.58 Miles

STATE OF ILLINOIS
 DEPARTMENT OF TRANSPORTATION
 DIVISION OF HIGHWAYS

SUBMITTED December 19, 2005

Thomas L. Mountain
 DEPUTY DIRECTOR OF HIGHWAYS, REGION ENGINEER

February 3, 2006
Mike Nire
 ENGINEER OF DESIGN AND ENVIRONMENT

February 3, 2006
Milton R. Seo, P.E.
 DIRECTOR OF HIGHWAYS, CHIEF ENGINEER

**PRINTED BY THE AUTHORITY
 OF THE STATE OF ILLINOIS**