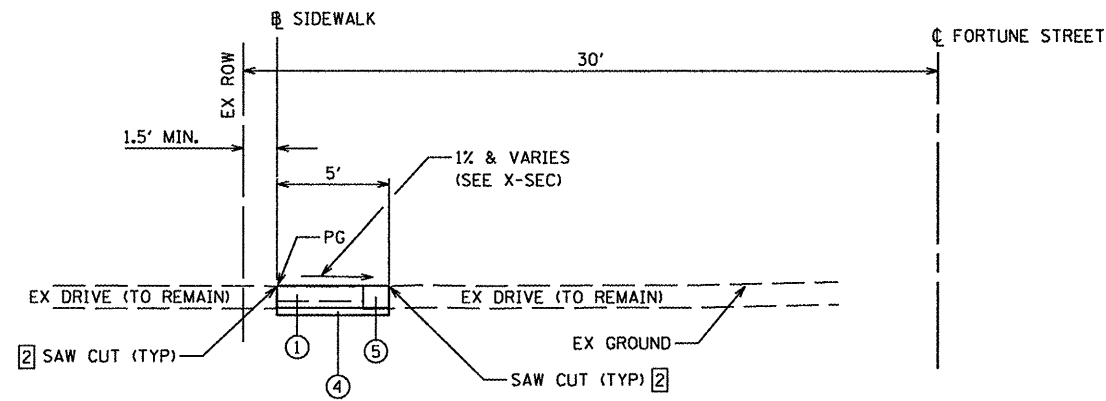
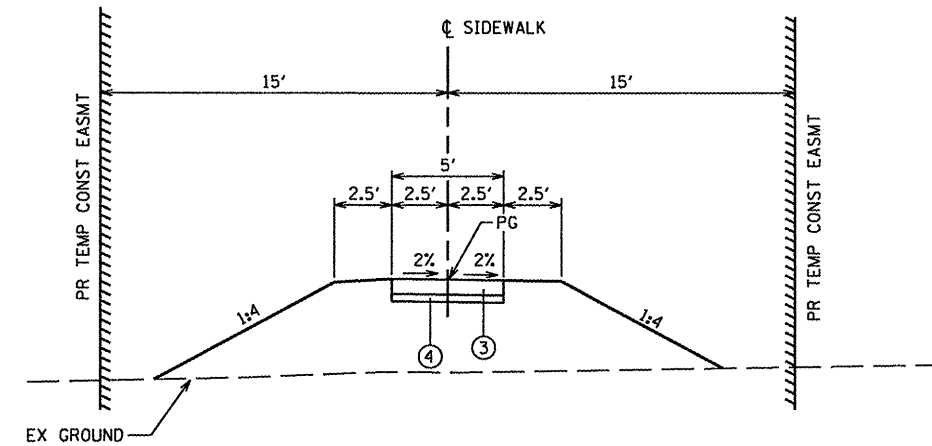


- ① EXISTING CONCRETE SIDEWALK (TO BE REMOVED UNLESS NOTED OTHERWISE)
- ② EXISTING AGGREGATE SURFACE (TO BE REMOVED UNLESS NOTED OTHERWISE)
- ③ PROPOSED PORTLAND CEMENT CONCRETE SIDEWALK, 4 INCH
- ④ PROPOSED FINE AGGREGATE SUBBASE, 2" (COST TO BE INCLUDED IN PCC SIDEWALK)
- ⑤ PROPOSED PORTLAND CEMENT CONCRETE SIDEWALK, 6 INCH
- ⑥ PROPOSED BITUMINOUS PATCH MATERIAL (OIL & CHIP ENTRANCES OR ALLEYS)
- ⑦ PROPOSED AGGREGATE SURFACE COURSE, TYPE B (GRAVEL ENTRANCES)



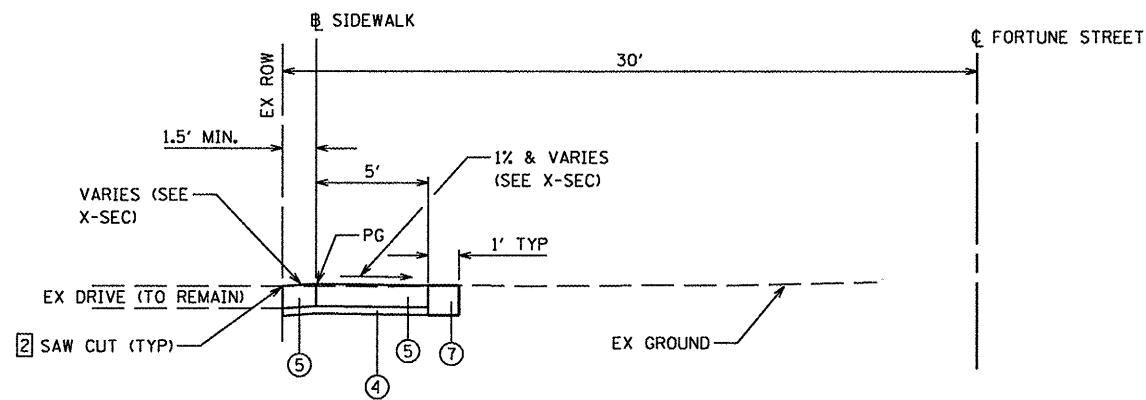
**TYPICAL SIDEWALK SECTION - THRU CONCRETE ENTRANCES**

STA. 28+97.00 TO STA. 29+52.00  
(EXCEPT TRANSITIONS)



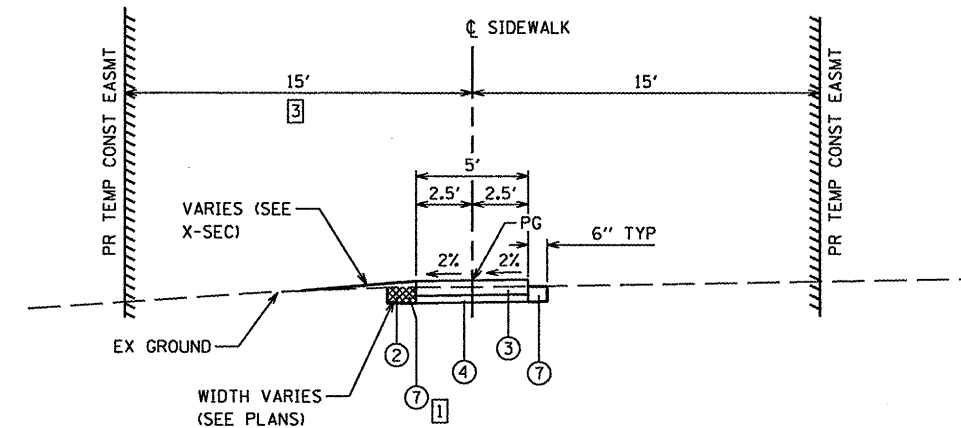
**TYPICAL SIDEWALK SECTION**

STA. 62+33.00 TO STA. 64+03.00  
(EXCEPT TRANSITIONS)



**TYPICAL SIDEWALK SECTION - ACROSS CONCRETE ENTRANCES**

STA. 26+86.50 TO STA. 27+01.50  
STA. 28+66.50 TO STA. 28+81.50  
(EXCEPT TRANSITIONS)



**TYPICAL SIDEWALK SECTION**

STA. 60+30.81 TO STA. 62+33.00  
(EXCEPT TRANSITIONS)

**NOTE:**

- ① STA. 60+30.81 TO STA. 61+15.00, LT
- ② SAW CUT ASPHALT, CONCRETE AND OIL & CHIP SURFACES ONLY. COST OF SAWING SHALL BE INCLUDED IN COST OF PORTLAND CEMENT CONCRETE SIDEWALK.
- ③ STA. 60+30.81 TO 61+22.82, EASEMENT LINE IS 5' FROM CL OF SIDEWALK

93560

FILE NAME =	USER NAME = \$USER*	DESIGNED -	REVISED -
P:\09E2126\Design\Design\CADD Sheets\09E2126-5-shr-typicels.dgn		DRAWN - MGM	REVISED -
PLOT SCALE = 48.0000" / IN.		CHECKED - WJS	REVISED -
PLOT DATE = 11/28/2011		DATE - 08/2011	REVISED -

**CITY OF VIRDEN  
SAFE ROUTES TO SCHOOLS PROGRAM**

<b>TYPICAL SECTIONS</b>			
SCALE: NTS	SHEET NO.	OF SHEETS	STA. TO STA.

F.A. RTE.	SECTION	COUNTY	TOTAL SHEETS	SHEET NO.
	09-00016-00-SW	MACOUPIN	31	5
CONTRACT NO.				
FED. ROAD DIST. NO. ILLINOIS FED. AID PROJECT SRTS-40090471				