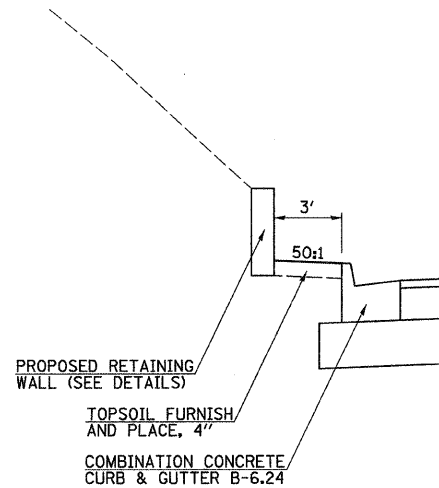


**PROPOSED TYPICAL SECTION
F.A.U. 3799 (RIVER RD.)**

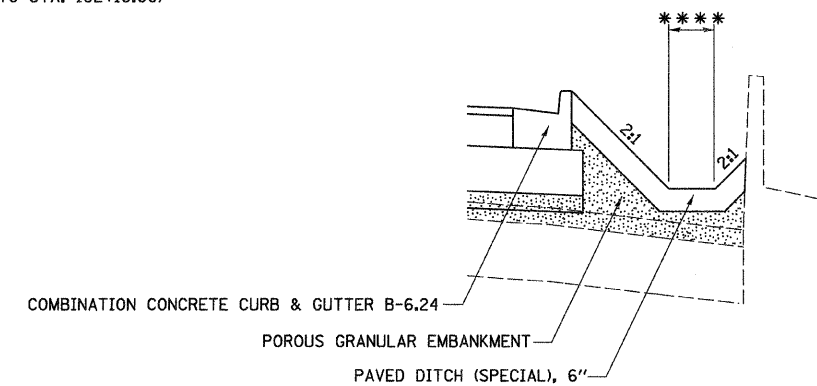
STA. 100+84.43 TO STA. 103+33.93
(INCLUDE KING ST.)

- * 13' FROM STA. 100+84.43 TO STA. 102+55.00
VARIES FROM STA. 102+55.00 TO STA. 103+33.93
- ** 13' FROM STA. 100+84.43 TO STA. 103+12.96
VARIES FROM STA. 103+12.96 TO STA. 103+33.93
- *** SEE CROSS SECTIONS FOR PAVEMENT CROSS-SLOPES.
- **** VARIES FROM 3' AT STA. 101+77.55 TO 1' AT STA. 102+25.12
- ***** VARIES FROM 4.3' AT STA. 103+33.93 TO 0' AT STA. 104+50.00



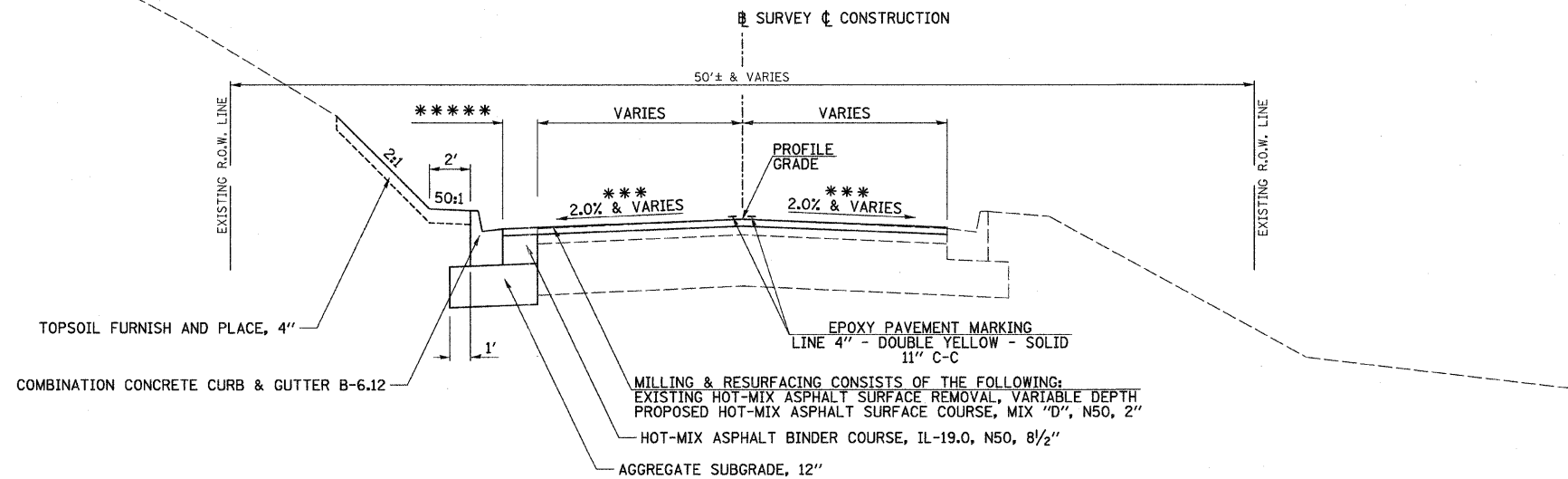
DETAIL A

STA. 101+70.00 TO STA. 102+45.00



DETAIL B

STA. 101+77.55 TO STA. 102+79.98



**PROPOSED TYPICAL SECTION
F.A.U. 3799 (RIVER RD.)**

STA. 103+33.93 TO STA. 104+50.00

FILE NAME = v:\2987\2987\003.dgn	USER NAME = bdeoraene	DESIGNED -	REVISED -	STATE OF ILLINOIS DEPARTMENT OF TRANSPORTATION	F.A.U. 3799 (RIVER RD.), PROPOSED TYPICAL SECTIONS			F.A.U. RTE.	SECTION	COUNTY	TOTAL SHEETS	SHEET NO.
		DRAWN -	REVISED -					3799	08-00036-00-BR	KENDALL	54	7
		CHECKED -	REVISED -					CONTRACT NO. 87509				
		DATE -	REVISED -					SCALE: N/A	SHEET NO. 3 OF 3 SHEETS	STA. N/A TO STA. N/A	FED. ROAD DIST. NO. ILLINOIS FED. AID PROJECT	