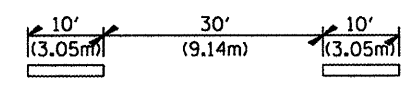
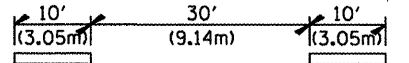

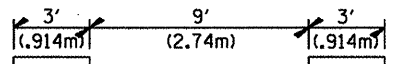


**TYPICAL PAVEMENT MARKING LEGEND**

- |  |   |
|--|---|
| <ul style="list-style-type: none"> <li>① 4(100) Solid (Yellow)</li> <li>② 4(100) Solid (White)</li> <li>③ 2-6(150) Crosswalk @ 6'-6" (2m)min C.-C. (White)<br/>2-8(200) Crosswalk @ 6'-6" (2m)min C.-C. (White) (When traffic signals are present.)</li> <li>④ 6(150) Skip-Dash (White) </li> <li>⑤ 8(200) Solid (White)</li> <li>⑥ 12(300) Diagonal (White) (Item ⑥ is shown on Std. 780001)</li> <li>⑦ 24(600) Stop Bar (White)</li> </ul> | <ul style="list-style-type: none"> <li>⑧ Letters &amp; Symbols</li> <li>⑨ 4(100) Skip-Dash (Yellow) </li> <li>⑩ 12(300) Diagonal (Yellow) </li> <li>⑪ 8(200) Skip-Dash (White) <br/>11(280) C.-C.</li> </ul> |
|--|---|

FILE NAME = D468A66-Plan81.dgn	USER NAME = horaskj	DESIGNED -	REVISED -	<b>STATE OF ILLINOIS DEPARTMENT OF TRANSPORTATION</b>	<b>PAVEMENT MARKING DETAILS</b>	F.A.P. RTE. 399	SECTION (35.36)N-1	COUNTY TAZEWELL	TOTAL SHEETS 60	SHEET NO. 27
PLOT SCALE = 48.0000' / in.		DRAWN -		SCALE:      SHEET      OF      SHEETS      STA.      TO STA.		CONTRACT NO. 68A66				
PLOT DATE = 12/17/2011		CHECKED -				ILLINOIS FED. AID PROJECT				
		DATE -								