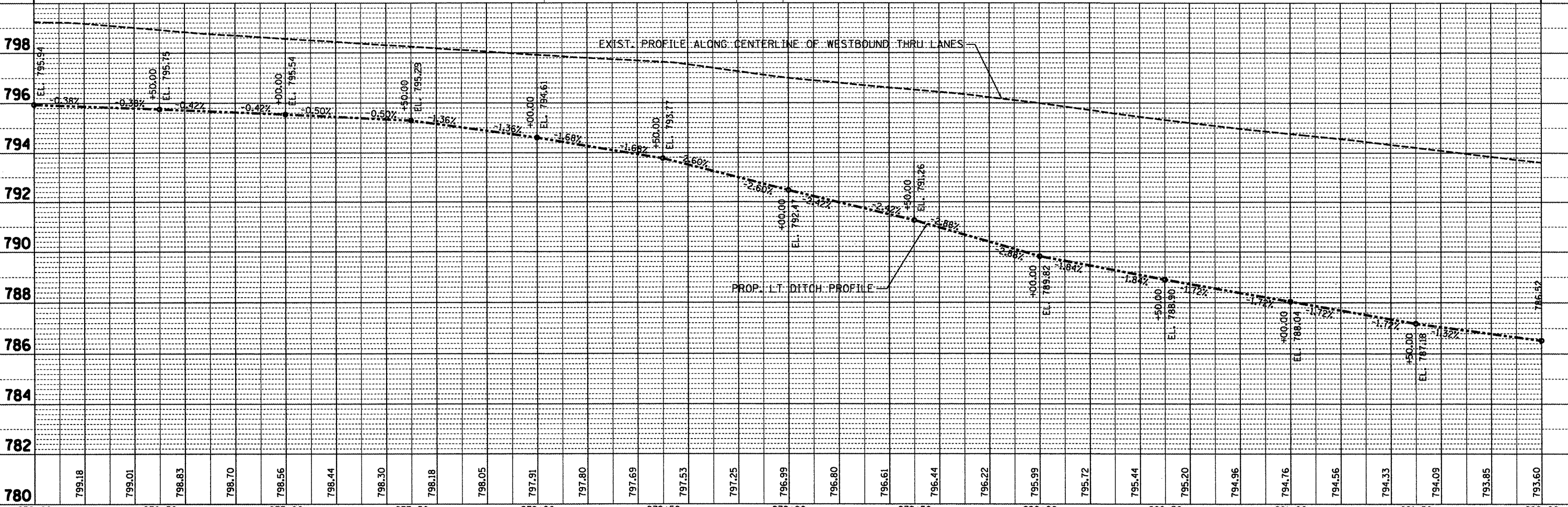
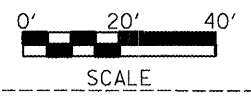
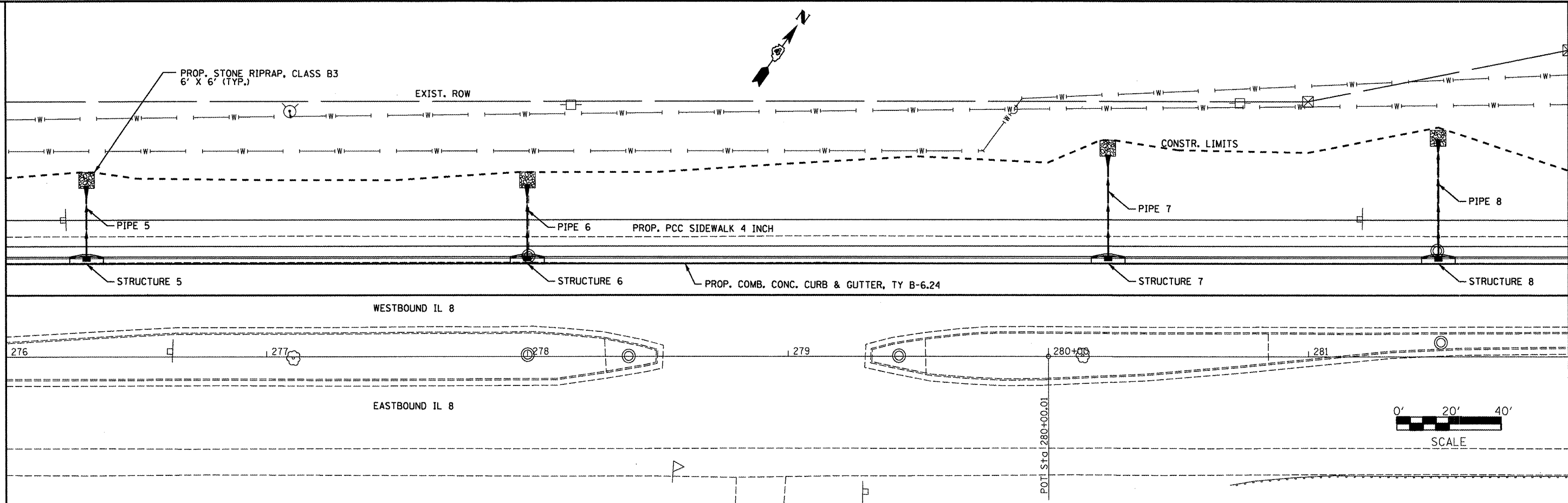


DATE	
BY	
SUBMITTED	
PLANNED	
NOTE BOOK	
NO.	
CADD FILE NAME	

DATE	
BY	
SUBMITTED	
PLANNED	
NOTE BOOK	
NO.	
STRUCTURE NOTATIONS CHRD	

MATCHLINE STA. 276+00

MATCHLINE STA. 282+00



780	799.18	799.01	798.83	798.70	798.56	798.44	798.30	798.18	798.05	797.91	797.80	797.69	797.53	797.25	796.99	796.80	796.61	796.44	796.22	795.99	795.72	795.44	795.20	794.96	794.76	794.56	794.33	794.09	793.85	793.60
276+00	276+50	277+00	277+50	278+00	278+50	279+00	279+50	280+00	280+50	281+00	281+50	282+00																		

FILE NAME = D468A66-Plan01.dgn

USER NAME = harrskj
 PLOT SCALE = 40.0000' / 1" =
 PLOT DATE = 12/15/2011

DESIGNED -
 DRAWN -
 CHECKED -
 DATE -

REVISED -
 REVISED -
 REVISED -
 REVISED -

**STATE OF ILLINOIS
 DEPARTMENT OF TRANSPORTATION**

PROPOSED PLAN AND PROFILE

SCALE: 20 SHEET OF SHEETS STA. TO STA.

F.A.P. RTE.	SECTION	COUNTY	TOTAL SHEETS	SHEET NO.
399	(35,36)N-1	TAZEWELL	60	20
CONTRACT NO. 68A66				
ILLINOIS FED. AID PROJECT				