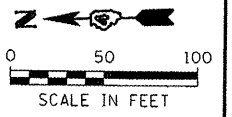
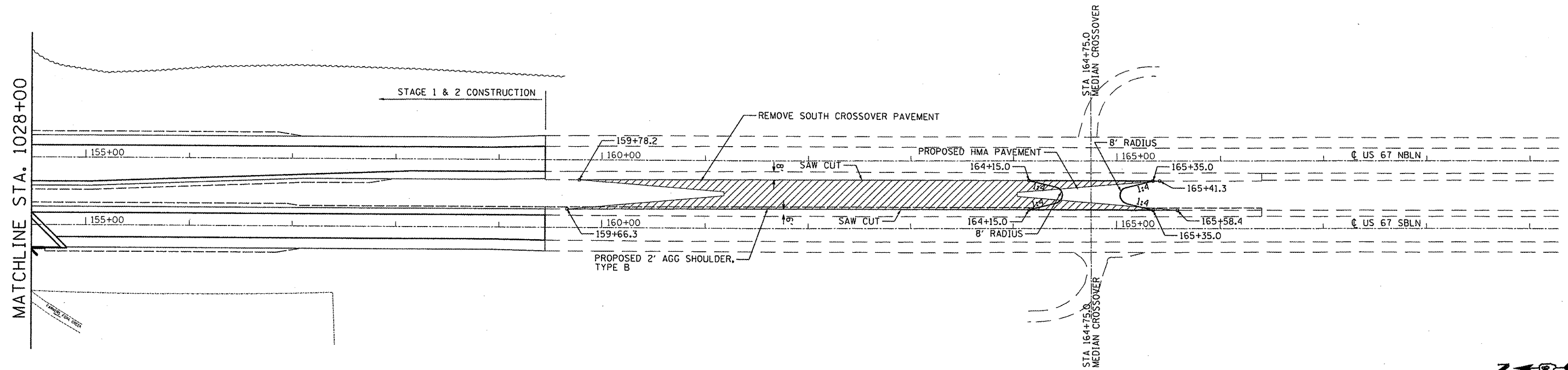



**STAGE 3 SEQUENCE OF CONSTRUCTION**

1. REMOVE STAGE 2 TRAFFIC CONTROL STRIPING AND SINGAGE.
2. REMOVE EXISTING NORTH CROSSOVER AND SOUTH CROSSOVER PAVEMENT AS SHOWN IN THE PLANS UNDER HIGHWAY STANDARD 701406.
3. CONSTRUCT MEDIAN CROSSOVER AT STATION 164+75.0 UNDER HIGHWAY STANDARD 701406.
4. INSTALL PROPOSED PAVEMENT MARKINGS UNDER HIGHWAY STANDARD 701426.



FILE NAME =	USER NAME = seb	DESIGNED -	REVISED -
p:\07files\070286\phase2\cadd sheets\048891-sh1-staging3.dgn		DRAWN -	REVISED -
PLDT SCALE = 1/8" = 1' / IN.		CHECKED -	REVISED -
PLDT DATE = 12/7/2011		DATE -	REVISED -

**STATE OF ILLINOIS  
DEPARTMENT OF TRANSPORTATION**

**MAINTENANCE OF TRAFFIC  
STAGE 3 CONSTRUCTION PLAN**

SCALE: 1"=50'    SHEET NO. 18 OF 18 SHEETS    STA. 140+00 TO STA. 169+00

F.A.P. RTE.	SECTION	COUNTY	TOTAL SHEETS	SHEET NO.
310	138B-218R	MCDONOUGH	130	44
			CONTRACT NO. 68691	
ILLINOIS FED. AID PROJECT				