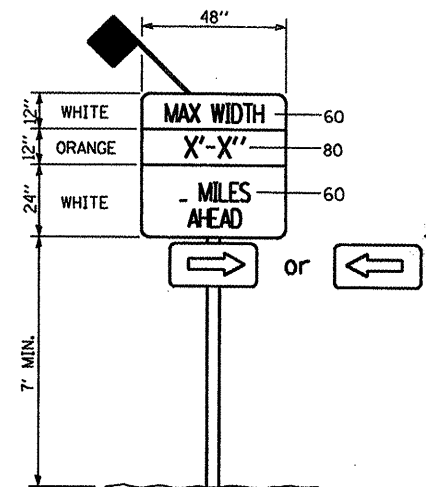


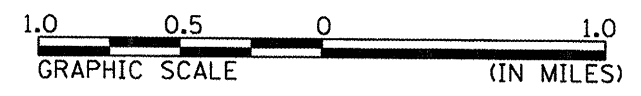
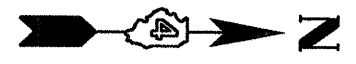
SIGN A
(WIDTH RESTRICTION SIGN)



SIGN B
(WIDTH RESTRICTION SIGN)

LOCATION	SIGN	DISTANCE
1 US 136 EB AT US 67	B	5.3 MILES
2 US 136 WB AT US 67	B	5.3 MILES
3 IL 9 EB AT US 67	B	1.0 MILES
4 IL 9 WB AT US 67	B	1.0 MILES
5 US 67 AT NCL GOOD HOPE	A	2.0 MILES

GENERAL NOTES:
 ACTUAL MAXIMUM WIDTH ARE TO BE MEASURED BY THE ENGINEER AFTER TEMPORARY CONCRETE BARRIER WALL IS PLACED FOR STAGE 1. WIDTH SHALL BE REMEASURED AND SIGNS UPDATED FOR STAGE 2.
 MAXIMUM WIDTH SIGNS SHALL BE INCLUDED IN THE CONTRACT UNIT PRICE PER LUMP SUM FOR "TRAFFIC CONTROL AND PROTECTION, (SPECIAL)".
 ALL SIGNS SHALL BE POST MOUNTED IN ACCORDANCE WITH ARTICLE 701.14 OF THE STANDARD SPECIFICATIONS FOR ROAD AND BRIDGE CONSTRUCTION.



FILE NAME =	USER NAME = #USER#	DESIGNED -	REVISED -
P:\07files\070286\Phase2\CADD Sheets\0498591-shr-staging-width.dgn		DRAWN -	REVISED -
PLOT SCALE = 1,0312' / IN.		CHECKED -	REVISED -
PLOT DATE = 12/8/2011		DATE -	REVISED -

**STATE OF ILLINOIS
DEPARTMENT OF TRANSPORTATION**

**MAINTENANCE OF TRAFFIC
MAXIMUM WIDTH SIGNING DETAIL**

F.A.P. RTE.	SECTION	COUNTY	TOTAL SHEETS	SHEET NO.
310	(388-2)BR	MCDONOUGH	130	31
CONTRACT NO. 68691				
ILLINOIS FED. AID PROJECT				

SCALE: SHEET NO. 5 OF 18 SHEETS STA. TO STA.