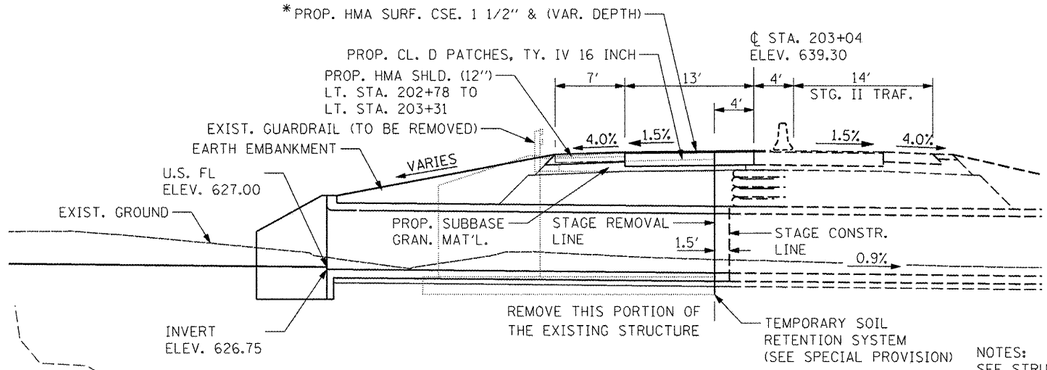

SECTION A-A
VIEW THROUGH
10' X 6' DOUBLE RCBC
@ STA. 203+04
(NO SCALE)

NOTES:
SEE STRUCTURE PLANS FOR ADDITIONAL DETAILS

SEE DETAIL OF EXCAVATION AND BACKFILL FOR BOX CULVERTS FOR ADDITIONAL DETAILS.

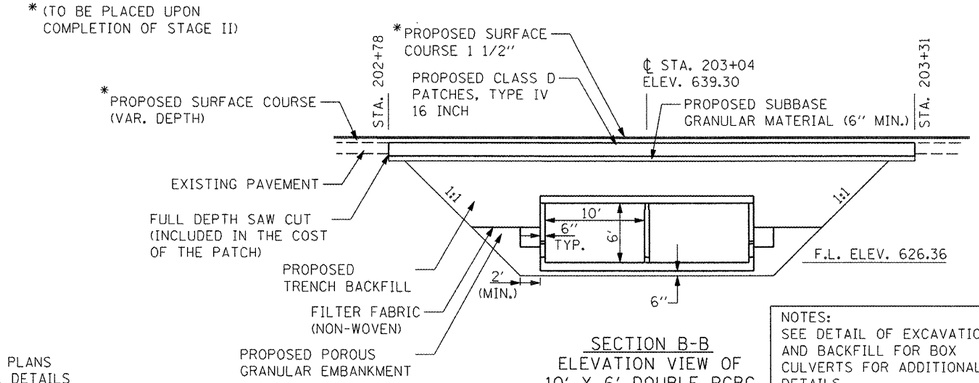

SECTION B-B
ELEVATION VIEW OF
10' X 6' DOUBLE RCBC
@ STA. 203+04
(NO SCALE)

NOTES:
SEE DETAIL OF EXCAVATION AND BACKFILL FOR BOX CULVERTS FOR ADDITIONAL DETAILS.

PLACE TRAFFIC CONTROL SIGNS, DRUMS AND RUMBLE STRIPS AS SHOWN IN STD. 701321 OR AS DIRECTED BY THE ENGINEER. CONSTRUCTION SPEED LIMIT 45 MPH WIDTH RESTRICTION SIGN W12 - 10' 6" (STAGE I)

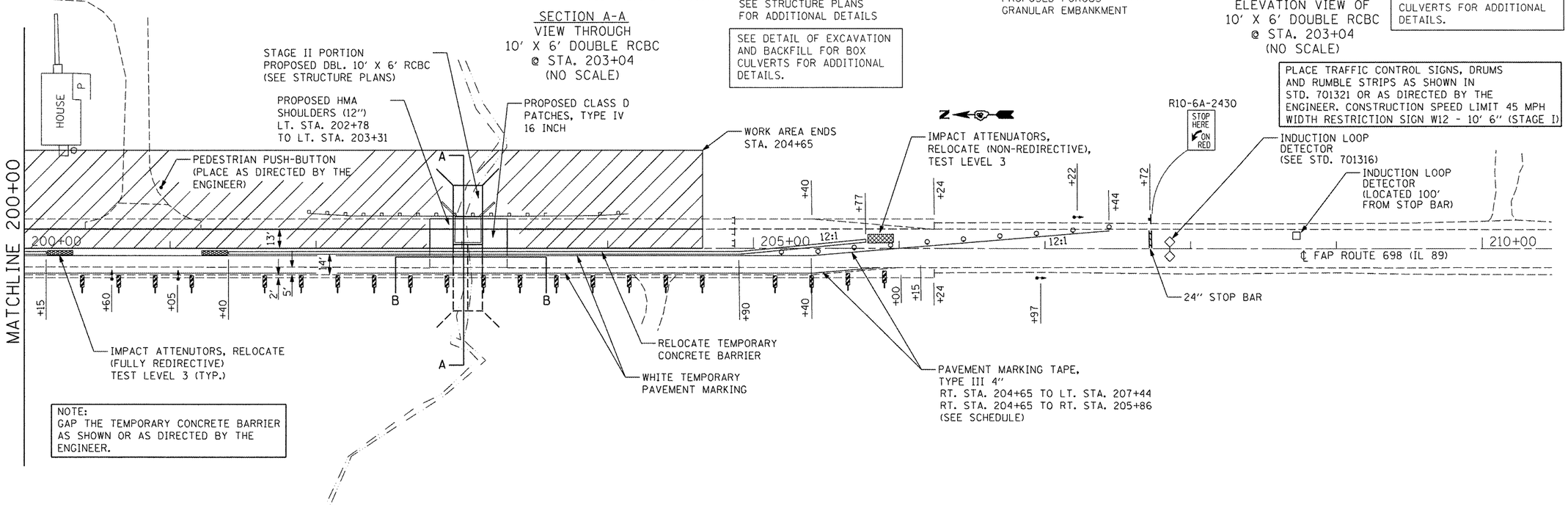

NOTE:
GAP THE TEMPORARY CONCRETE BARRIER AS SHOWN OR AS DIRECTED BY THE ENGINEER.

TYPE III BARRICADE WITH FLASHING LIGHTS

SIGN

DRUM WITH STEADY BURNING LIGHTS

TRAFFIC SIGNAL

DOUBLE VERICAL PANEL

50 0 50 100
SCALE IN FEET

FILE NAME = ...\plans\D468751-sht-stagingl.dgn	USER NAME = $(USER)	DESIGNED -	REVISED -	STATE OF ILLINOIS DEPARTMENT OF TRANSPORTATION	STAGE II CONSTRUCTION AND TRAFFIC CONTROL	F.A.P. RTE.	SECTION	COUNTY	TOTAL SHEETS / SHEET NO.
		DRAWN -	REVISED -			698	(2) BR-1 & BR-2	PUTNAM	71 / 28
Johnson, Depp & Quisenberry CONSULTING ENGINEERS Springfield, Illinois	PLOT SCALE = 70.0000 ' / IN.	CHECKED -	REVISED -					CONTRACT NO. 68571	
	PLOT DATE = 12/12/2011 08:14:12	DATE -	REVISED -		SCALE: SHEET NO. OF SHEETS STA. TO STA.		ILLINOIS	FED. AID PROJECT	