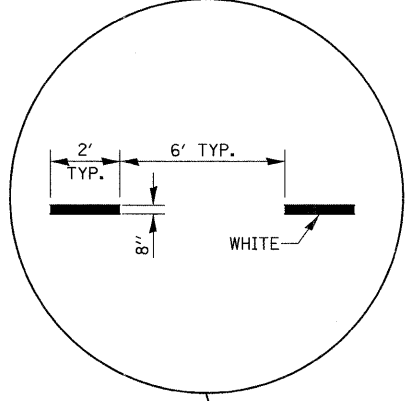
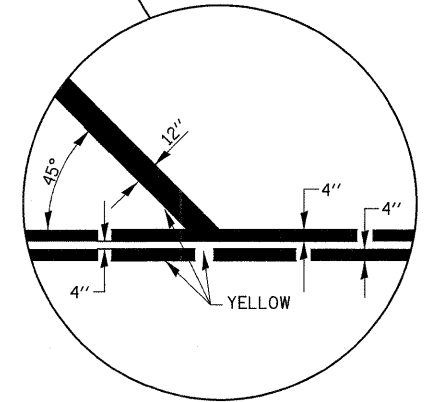
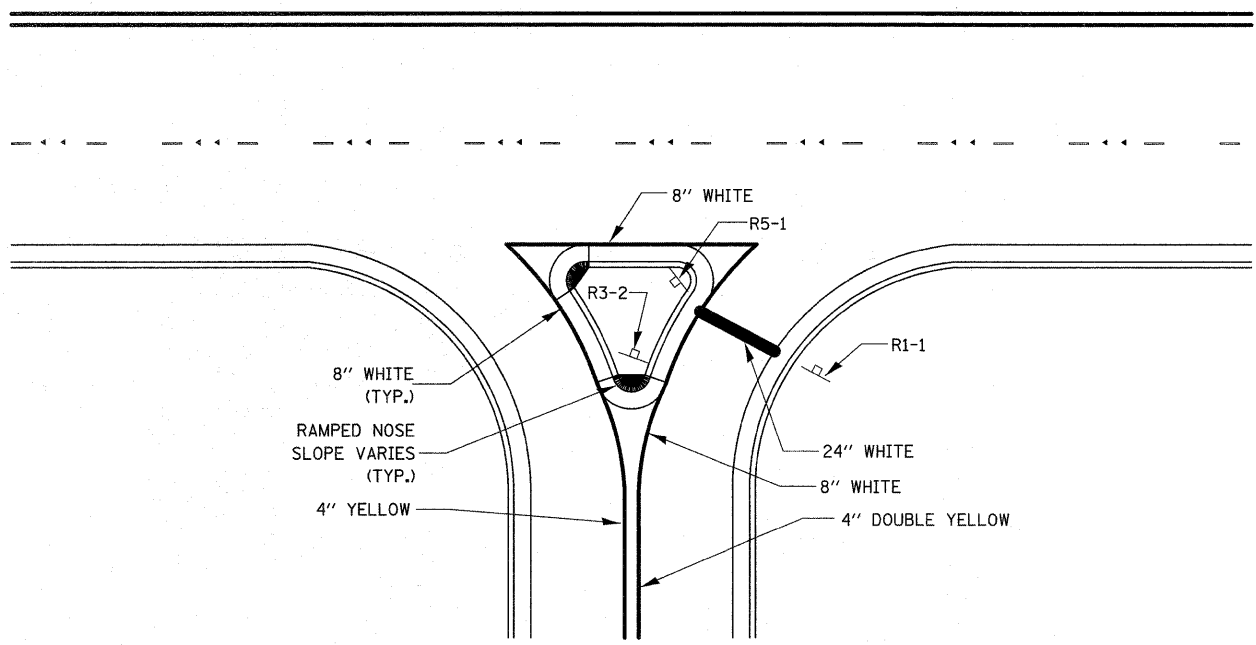


**TYPICAL APPLICATION
LEFT TURN LANES**

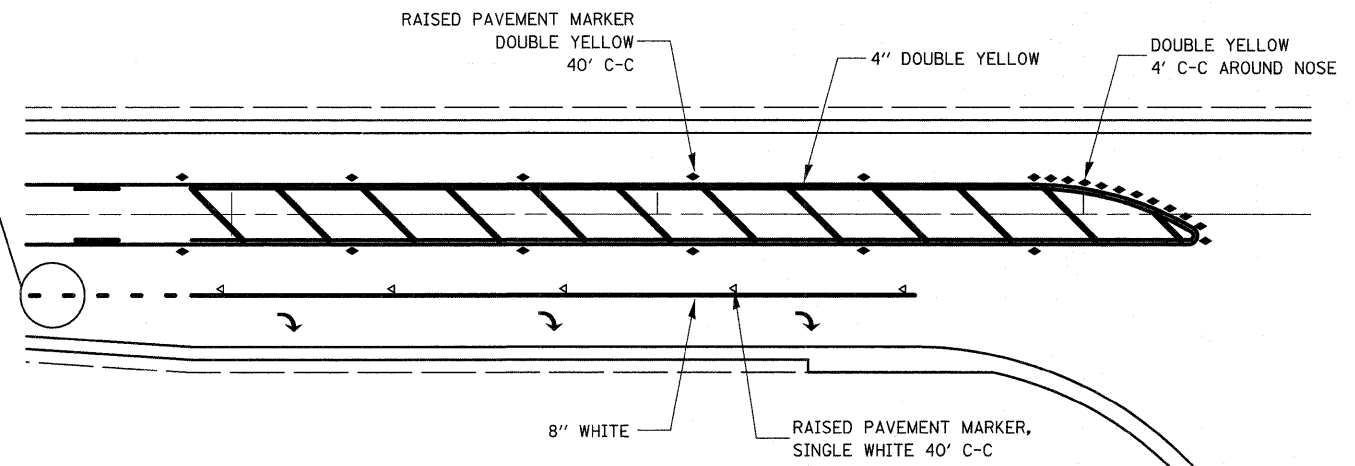


**ADVANCE AND INTERSECTION LANE
DIVIDER LINES**

URBAN PAVEMENT MARKING



RIGHT IN RIGHT OUT ACCESS PAVEMENT MARKING



**RAISED REFLECTIVE AND PAVEMENT MARKERS
RIGHT TURN LANE**

FILE NAME =	USER NAME = leaf.jw	DESIGNED -	REVISED -	STATE OF ILLINOIS DEPARTMENT OF TRANSPORTATION	DETAILS				F.A.P RTE.	SECTION	COUNTY	TOTAL SHEETS	SHEET NO.		
c:\pw\work\pwsdot\qunglejml\d0282391\ED06	6604-sht-details.dgn	DRAWN -	REVISED -		SCALE:	SHEET NO.	OF	SHEETS	STA.	TO STA.	330	(1,1R-2)RS	KANKAKEE	54	52
	PLOT SCALE = 50,0000' / 1in.	CHECKED -	REVISED -												
	PLOT DATE = 12/20/2011	DATE -	REVISED -												
											ILLINOIS FED. AID PROJECT			CONTRACT NO. 66477	