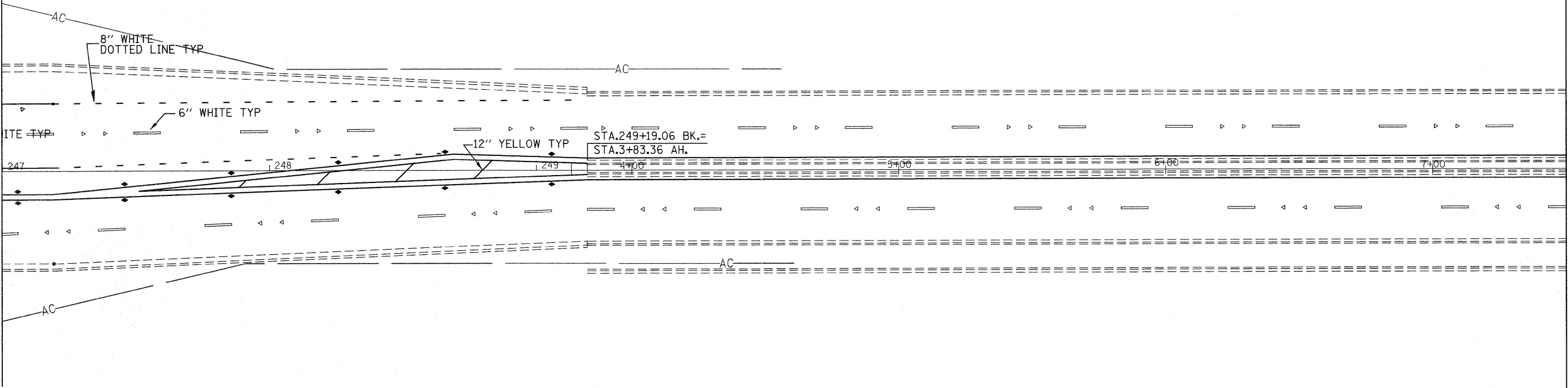


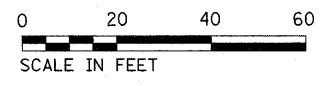
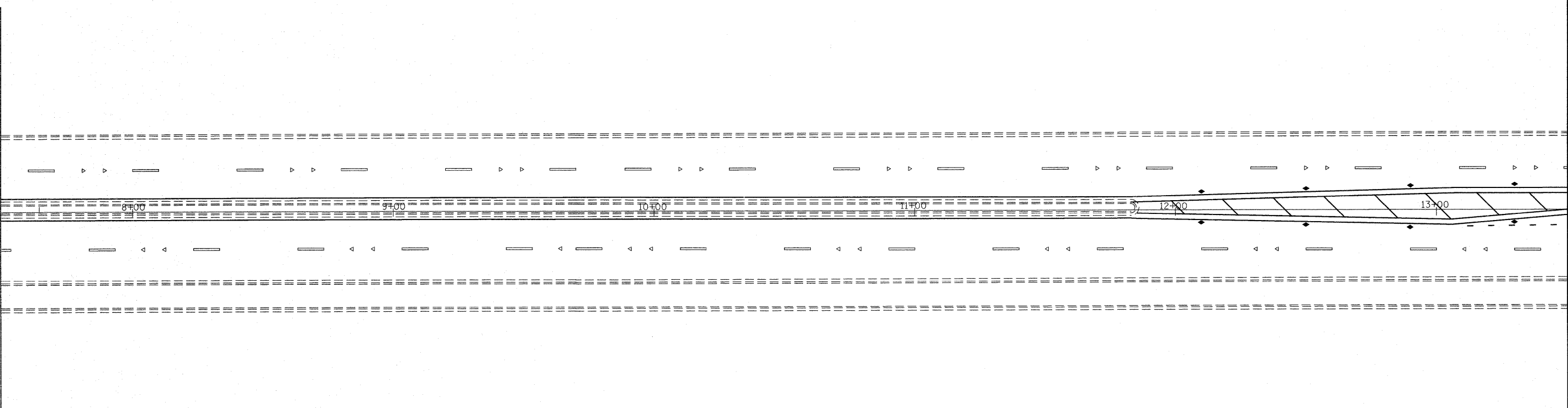
MATCH LINE STA 247+00

MATCH LINE STA 7+50



MATCH LINE STA 7+50

MATCH LINE STA 13+50



FILE NAME =	USER NAME = leaf_jw	DESIGNED -	REVISED -
ct:\pvt_work\pvt\dot\qsl\slaym1\d0282391\ED06684-sh-t-plan.dgn		DRAWN -	REVISED -
	PLOT SCALE = 20.0000' / 1" =	CHECKED -	REVISED -
	PLOT DATE = 12/20/2011	DATE -	REVISED -

STATE OF ILLINOIS
DEPARTMENT OF TRANSPORTATION

PLAN SHEET

SCALE: 1"=20' SHEET OF SHEETS STA. TO STA.

F.A.P. RTE.	SECTION	COUNTY	TOTAL SHEETS	SHEET NO.
330	(1,1R-2)RS	KANKAKEE	54	27
CONTRACT NO. 66477				
[ILLINOIS] FED. AID PROJECT				