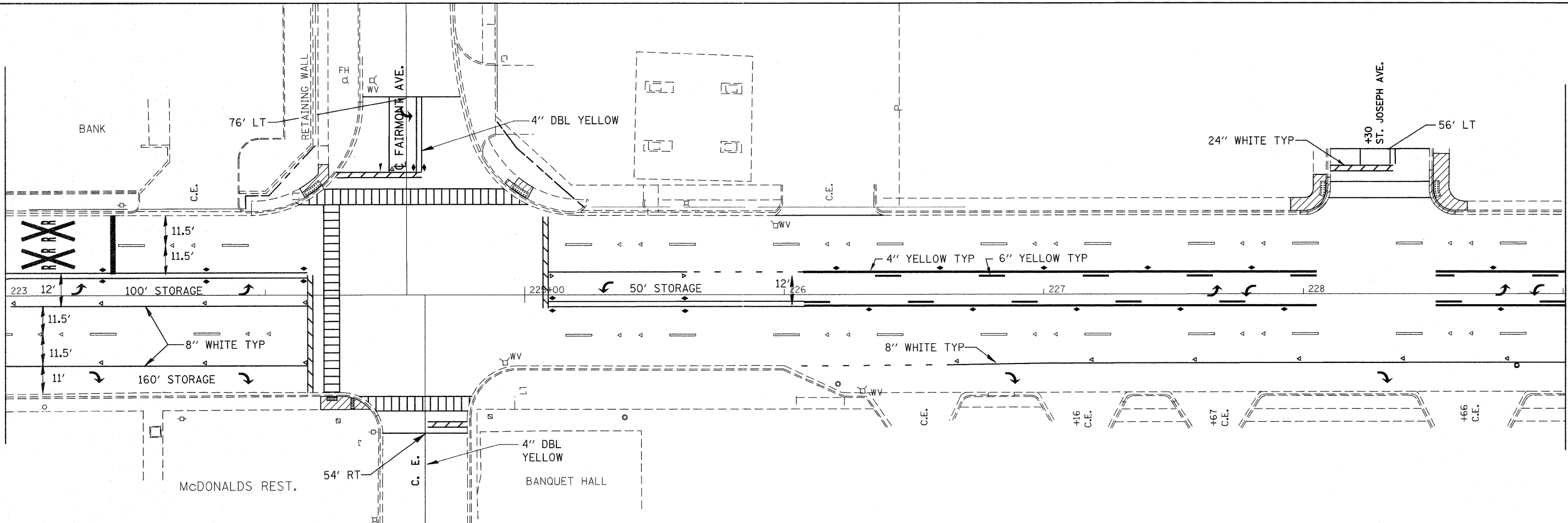



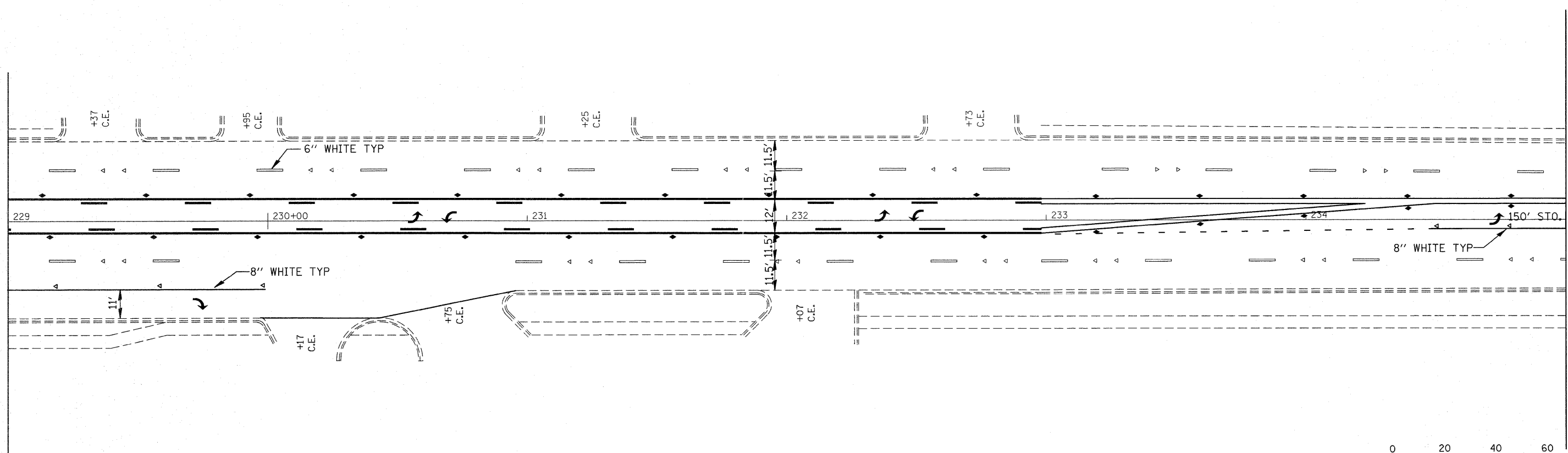
MATCH LINE STA 223+00

MATCH LINE STA 229+00



MATCH LINE STA 229+00

MATCH LINE STA 235+00



SIDEWALK REMOVAL AND CURB REMOVAL

FILE NAME =	USER NAME = leaf.jw	DESIGNED -	REVISED -
ca:\pwwork\pwwork\qungleyml\d0282391\ED066604-sht-plan.dgn		DRAWN -	REVISED -
	PLOT SCALE = 20.0000' / 1" =	CHECKED -	REVISED -
	PLOT DATE = 12/28/2011	DATE -	REVISED -

STATE OF ILLINOIS
DEPARTMENT OF TRANSPORTATION

SCALE: 1"=20' SHEET OF SHEETS STA. TO STA.

PLAN SHEET

F.A.P. RTE.	SECTION	COUNTY	TOTAL SHEETS	SHEET NO.
330	(1,1R-2)RS	KANKAKEE	54	25
CONTRACT NO. 66477			ILLINOIS FED. AID PROJECT	