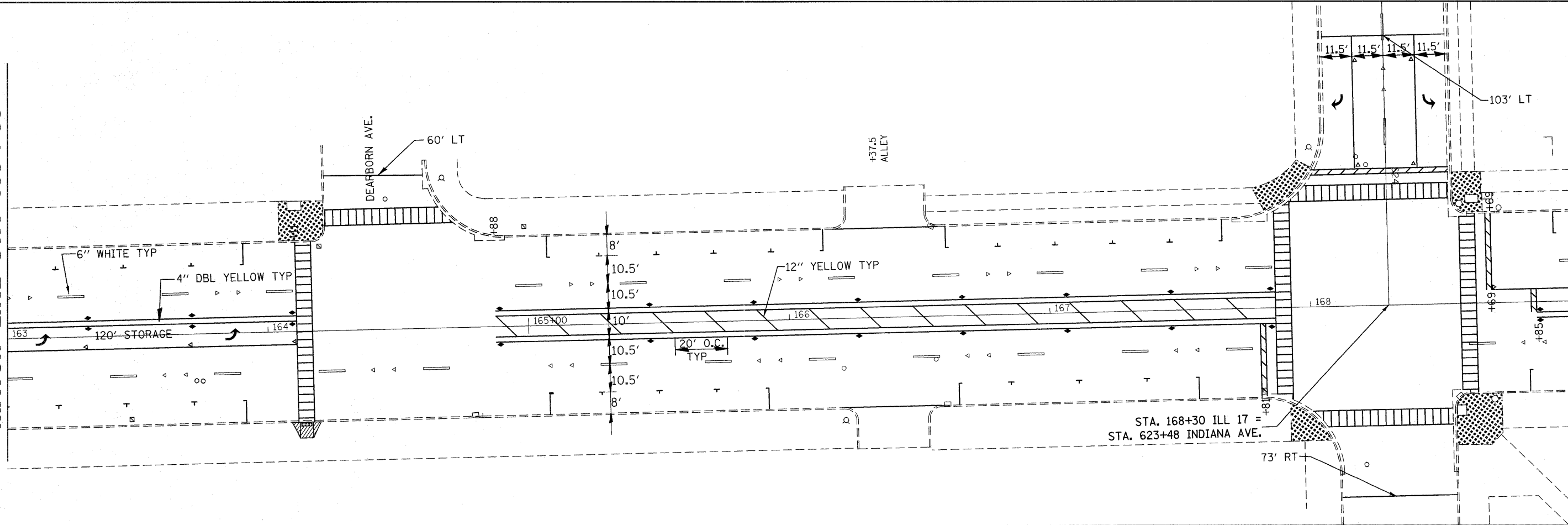
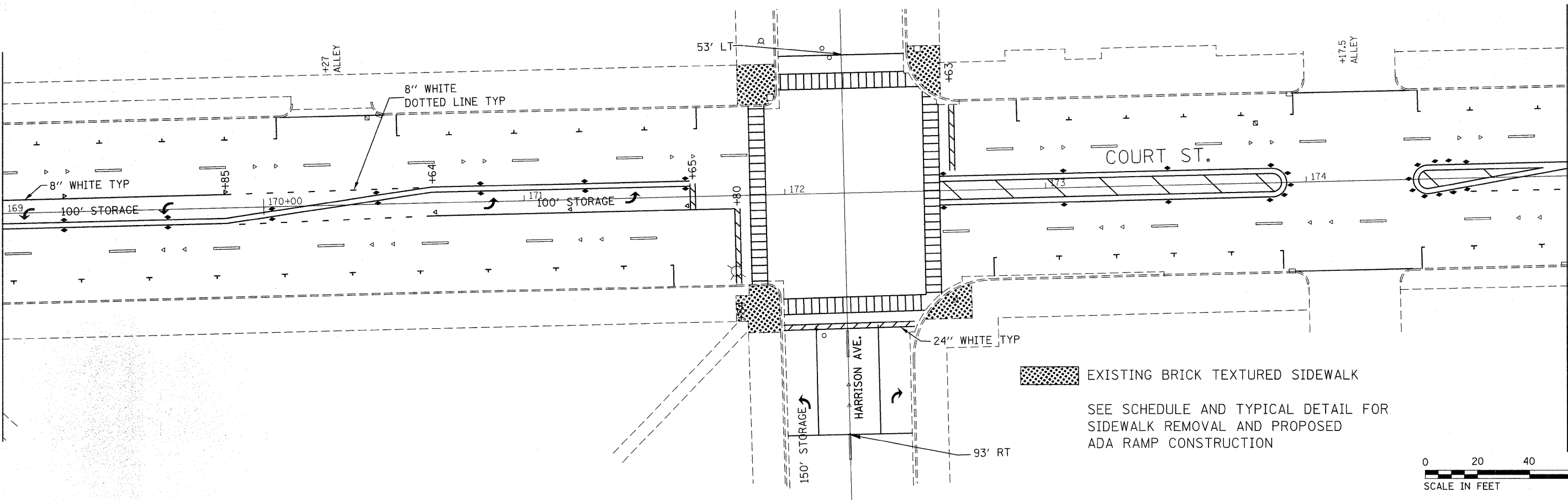


MATCH LINE STA 163+00



MATCH LINE STA 169+00


MATCH LINE STA 169+00



MATCH LINE STA 175+00

EXISTING BRICK TEXTURED SIDEWALK

SEE SCHEDULE AND TYPICAL DETAIL FOR SIDEWALK REMOVAL AND PROPOSED ADA RAMP CONSTRUCTION



FILE NAME =
 c:\pw\work\pwwdot\quigley\1\d0282391\ED06604-ah-1-plan.dgn

USER NAME = leaf.jw
 PLOT SCALE = 20.0000' / 1" =
 PLOT DATE = 12/20/2011

DESIGNED -
 DRAWN -
 CHECKED -
 DATE -

REVISED -
 REVISED -
 REVISED -
 REVISED -

**STATE OF ILLINOIS
 DEPARTMENT OF TRANSPORTATION**

PLAN SHEET

SCALE: 1"=20' SHEET OF SHEETS STA. TO STA.

| F.A.P. RTE. | SECTION | COUNTY | TOTAL SHEETS | SHEET NO. |
|-----------------------------|------------|----------|--------------|-----------|
| 330 | (1,1R-2)RS | KANKAKEE | 54 | 20 |
| CONTRACT NO. 66477 | | | | |
| [ILLINOIS] FED. AID PROJECT | | | | |