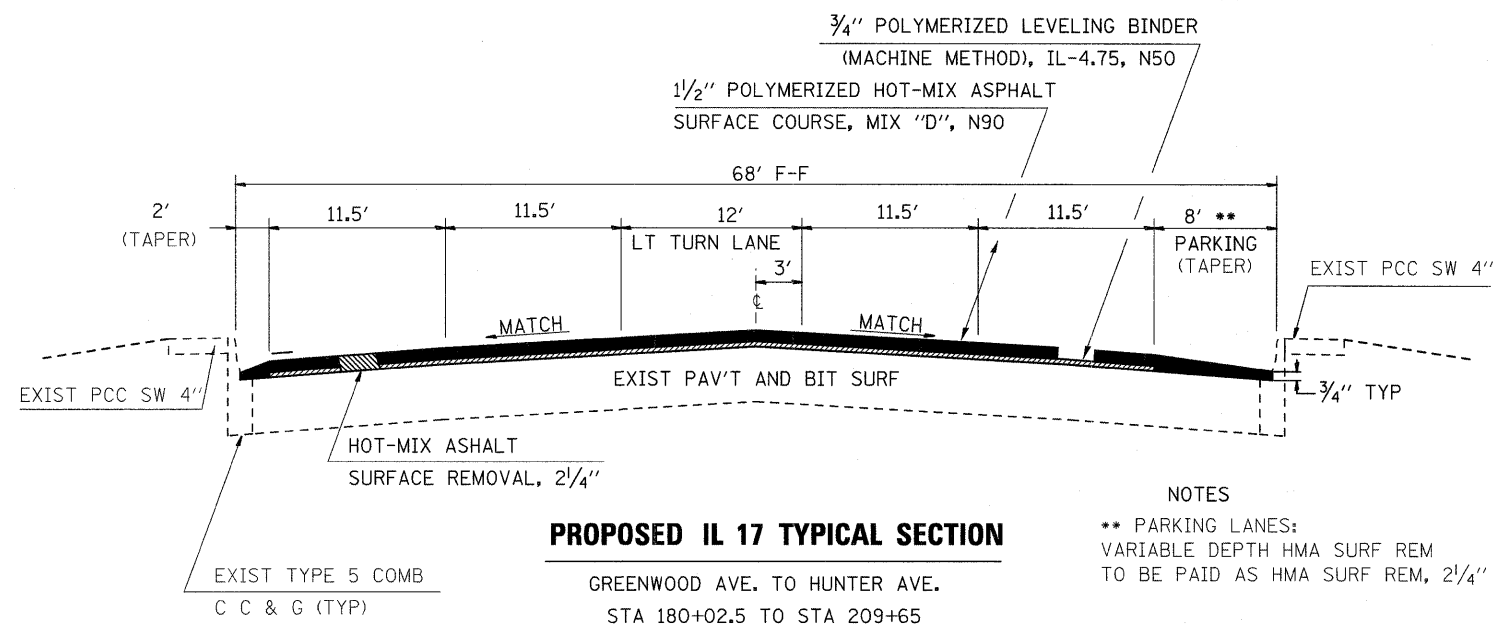
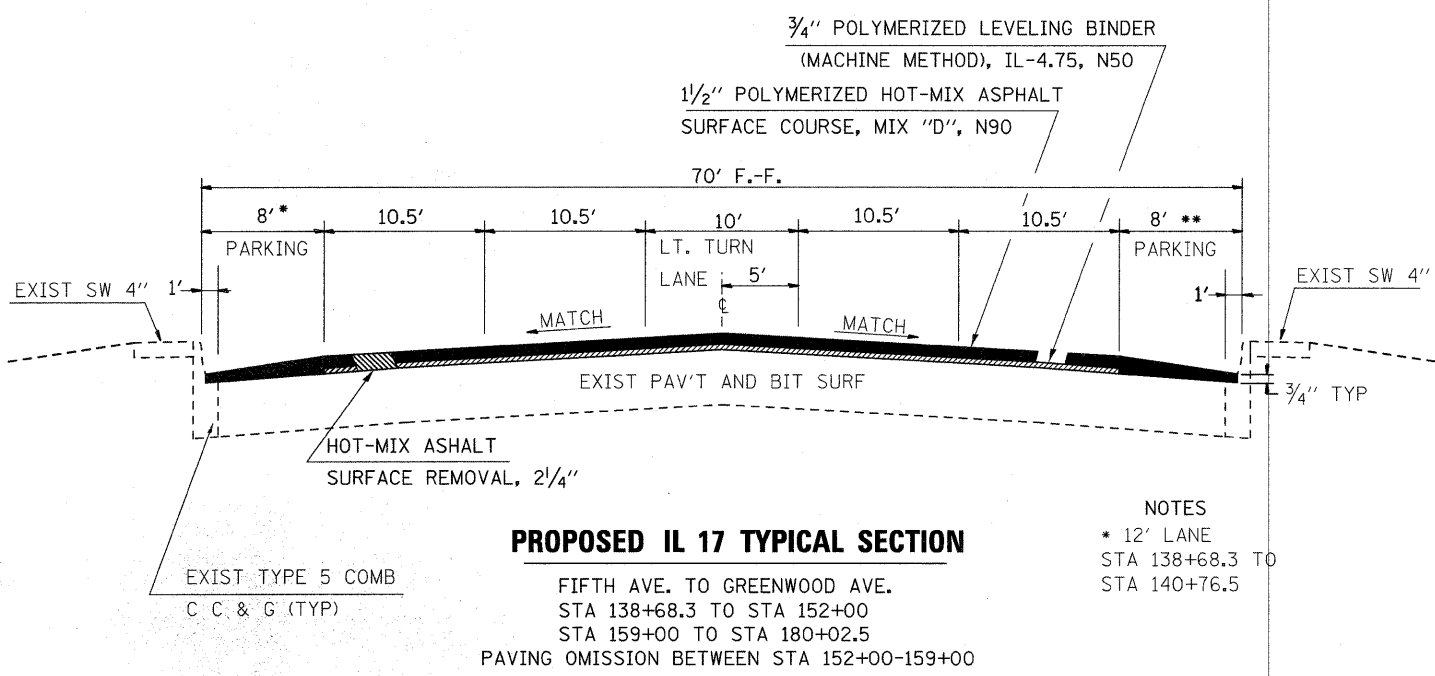


PROPOSED IL 17 TYPICAL SECTION
 STA. 138+00 TO STA. 138+68.3



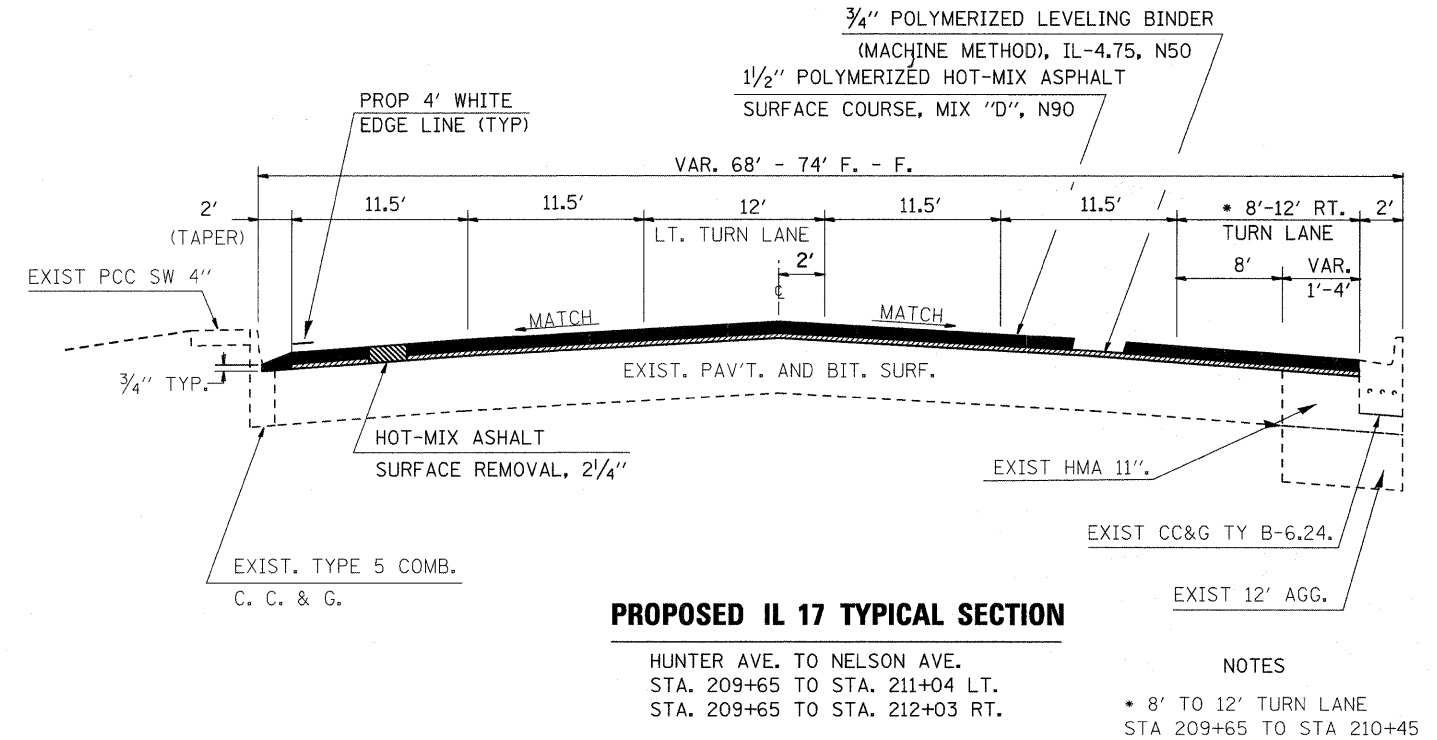
PROPOSED IL 17 TYPICAL SECTION
 GREENWOOD AVE. TO HUNTER AVE.
 STA 180+02.5 TO STA 209+65

NOTES
 ** PARKING LANES:
 VARIABLE DEPTH HMA SURF REM
 TO BE PAID AS HMA SURF REM, 2 1/4"



PROPOSED IL 17 TYPICAL SECTION
 FIFTH AVE. TO GREENWOOD AVE.
 STA 138+68.3 TO STA 152+00
 STA 159+00 TO STA 180+02.5
 PAVING OMISSION BETWEEN STA 152+00-159+00

NOTES
 * 12' LANE
 STA 138+68.3 TO
 STA 140+76.5



PROPOSED IL 17 TYPICAL SECTION
 HUNTER AVE. TO NELSON AVE.
 STA. 209+65 TO STA. 211+04 LT.
 STA. 209+65 TO STA. 212+03 RT.

NOTES
 * 8' TO 12' TURN LANE
 STA 209+65 TO STA 210+45

FILE NAME =	USER NAME = leaf_jw	DESIGNED -	REVISED -	STATE OF ILLINOIS DEPARTMENT OF TRANSPORTATION	IL 17 TYPICAL SECTIONS				F.A.P. RTE.	SECTION	COUNTY	TOTAL SHEETS	SHEET NO.
c:\pw_work\pwsdot\qasgleym\1d0282391\ED06604-ahd-details.dgn	604-ahd-details.dgn	DRAWN -	REVISED -		330	(1R-2)RS	KANKAKEE	54	6				
PLOT SCALE = 50.0000' / 1"		CHECKED -	REVISED -		SCALE: SHEET NO. OF SHEETS STA. TO STA.				CONTRACT NO. 66477				
PLOT DATE = 12/20/2011		DATE -	REVISED -		ILLINOIS FED. AID PROJECT								