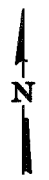
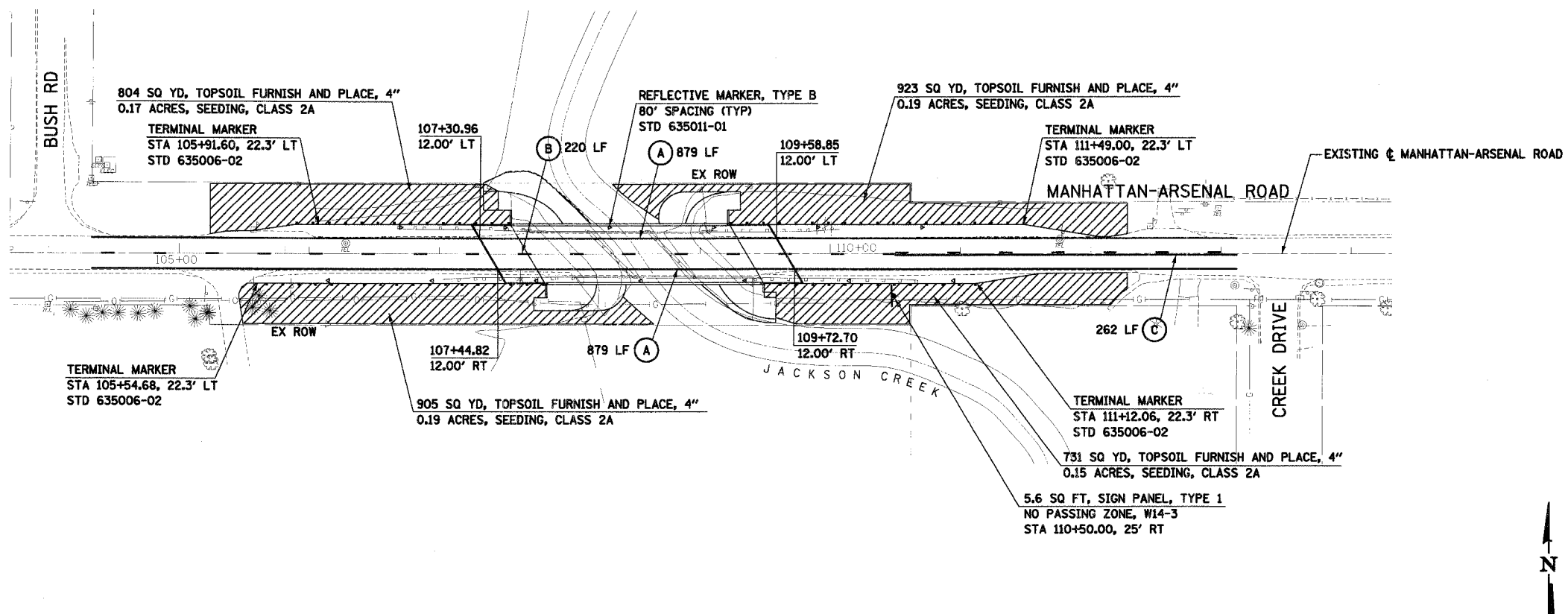
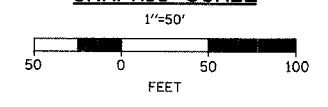


F.A. RTE.	SECTION	COUNTY	TOTAL SHEETS	SHEET NO.
532	02-00117-21-BR	WILL	35	9
STA.	TO STA.			
FED. ROAD DIST. NO. 1		ILLINOIS FED. AID PROJECT		



GRAPHIC SCALE



LEGEND

- TOPSOIL FURNISH AND PLACE, 4" SEEDING, CL 2A
- EPOXY PAVEMENT MARKING - LINE 4" (SOLID WHITE)
- EPOXY PAVEMENT MARKING - LINE 4" (YELLOW SKIP DASH, 10' DASH, 30' SKIP)
- EPOXY PAVEMENT MARKING - LINE 4" (SOLID YELLOW)

REVISIONS	
NAME	DATE

WILL COUNTY DEPARTMENT OF HIGHWAYS

PAVEMENT MARKING AND RESTORATION PLAN

MANHATTAN-ARSENAL ROAD
OVER JACKSON CREEK

SCALE: 1"=50'

DATE 12-08-06

DRAWN BY SVJ
CHECKED BY JJS

COMPANY NAME: SEC, INC.
 PROJECT: CONTRACT 1, SCOTT CREEK
 DATE: 12/16/2006
 FILE: 121321616.PK
 V:\Users\N2004\My Documents\121321616.dwg
 SEC PROJ. NO.: 83885