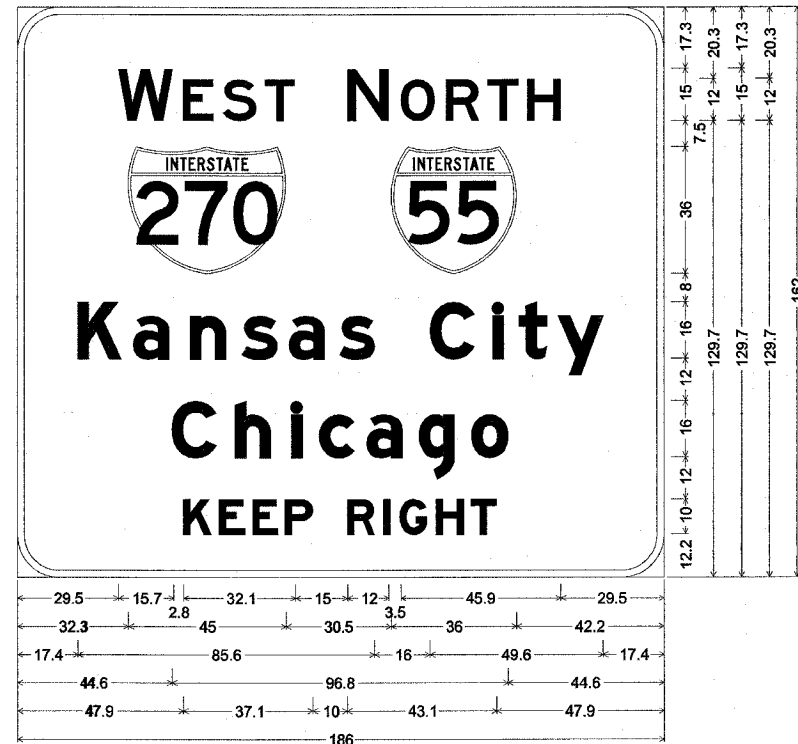
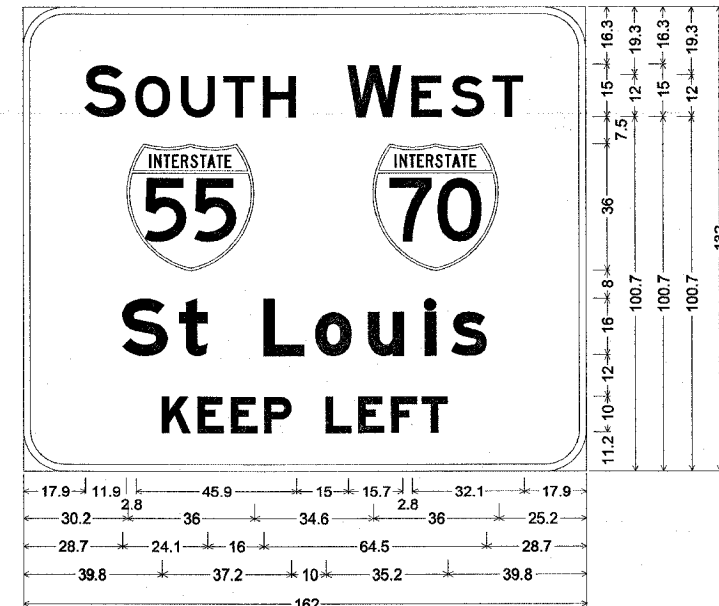



F.A.I. RTE.	SECTION	COUNTY	TOTAL SHEETS	SHEET NO.
70	60-(10,11)RS	MADISON	256	148
STA. _____		TO STA. _____		
FED. ROAD DIST. NO. _____		ILLINOIS FED. AID PROJECT		



12.0" Radius, 2.0" Border, White on Green;  
 [WEST] E; [NORTH] E; [Kansas City] E Mod; [Chicago] E Mod;  
 [KEEP RIGHT] E Mod;



12.0" Radius, 2.0" Border, White on Green;  
 [SOUTH] E; [WEST] E; [St Louis] E Mod; [KEEP LEFT] E Mod;



12.0" Radius, 2.0" Border, White on Green;  
 [EXIT] E [ 15B] E Mod; [NORTH] E; [Chicago] E Mod; Arrow 133 - 30.0° 45°;

PLOT DATE \* \* DATE \*  
 FILE NAME \* \* FILE \*  
 PLOT SCALE \* \* SCALE \*  
 REFERENCE \* \* REF \*

REVISIONS	
NAME	DATE

ILLINOIS DEPARTMENT OF TRANSPORTATION  
**SIGN PANEL DETAILS DETAILS**  
 FAI ROUTE 70  
 SECTION 60-(10,11)RS  
 MADISON COUNTY  
 SCALE: VERT. \_\_\_\_\_  
 DATE \_\_\_\_\_  
 DRAWN BY \_\_\_\_\_  
 CHECKED BY \_\_\_\_\_