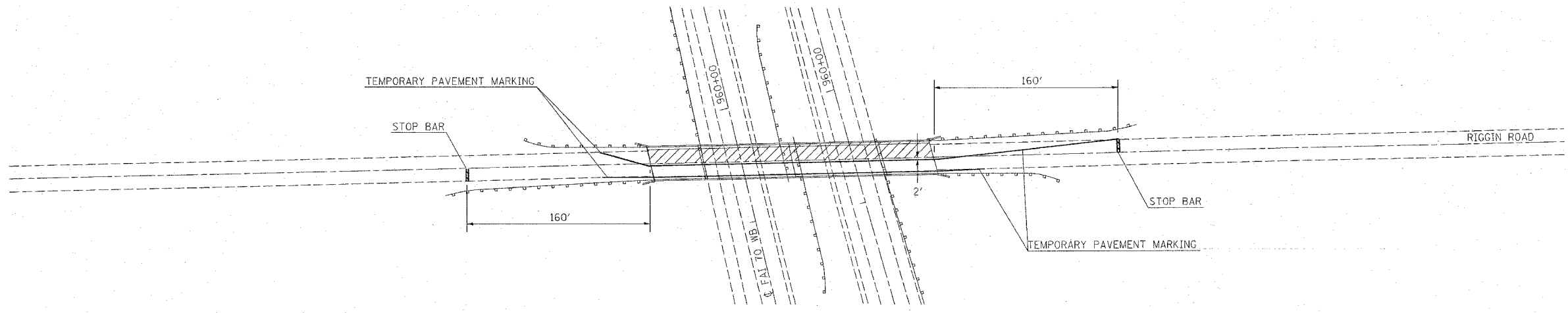
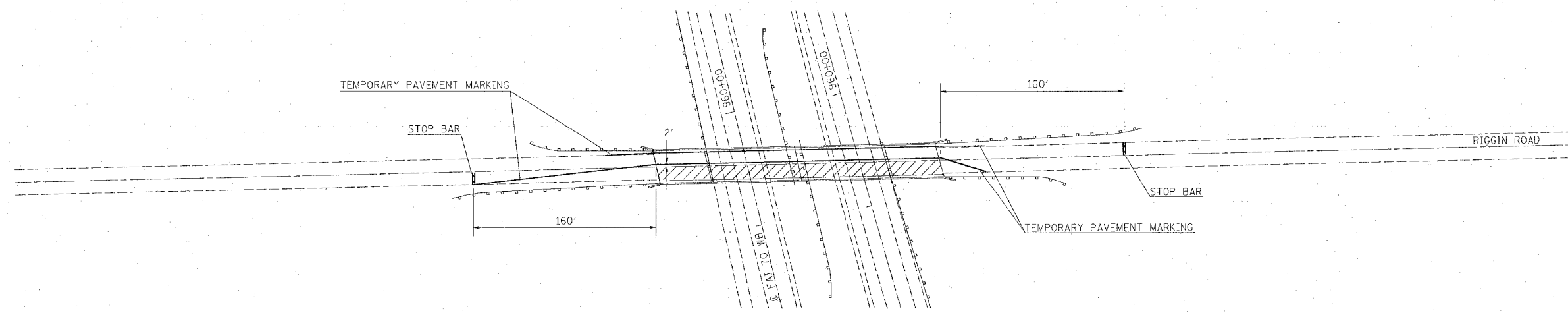
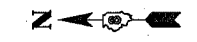


F.A.I. RTE.	SECTION	COUNTY	TOTAL SHEETS	SHEET NO.
TO	60-(10,11)RS	MADISON	156	122
STA.	TO STA.			
FED. ROAD DIST. NO.	ILLINOIS FED. AID PROJECT			



STAGE 1

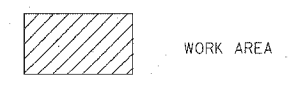


STAGE 2

NOTES:

TRAFFIC CONTROL SHALL CONFORM TO STANDARD 701316 ON RIGGINS ROAD. TRAFFIC CONTROL SHALL CONFORM TO STANDARD 701406 ON I-70 FOR PLACEMENT OF THE PROTECTIVE SHIELD. THE TRAFFIC CONTROL SHALL INCLUDE ALL DEVICES SHOWN ON THE STANDARDS INCLUDING TEMPORARY RUMBLE STRIPS ON RIGGINS ROAD.

A QUANTITY FOR TEMPORARY PAVEMENT MARKING IS PROVIDED IN THE EVENT THAT THE ORIGINAL NEEDS TO BE REPLACED. THE APPLICATION AND TYPE SHALL BE APPROVED BY THE RESIDENT ENGINEER. THIS ITEM OF WORK SHALL INCLUDE REMOVAL AND WILL ONLY BE PAID FOR ONCE REGARDLESS OF THE NUMBER OF SUBSEQUENT APPLICATIONS.



REVISIONS	
NAME	DATE

ILLINOIS DEPARTMENT OF TRANSPORTATION
TRAFFIC CONTROL PLAN
RIGGINS ROAD (TR 208) OVER I-70
SN 060-0173
FAI 70
 SECTION 60-(10,11)RS
 MADISON COUNTY

SCALE: VERT. _____
 HORIZ. _____

DATE _____ DRAWN BY _____
 CHECKED BY _____

PLOT DATE = #DATE#
 FILE NAME = #FILE#
 PLOT SCALE = #SCALE#
 REFERENCE = #REF#