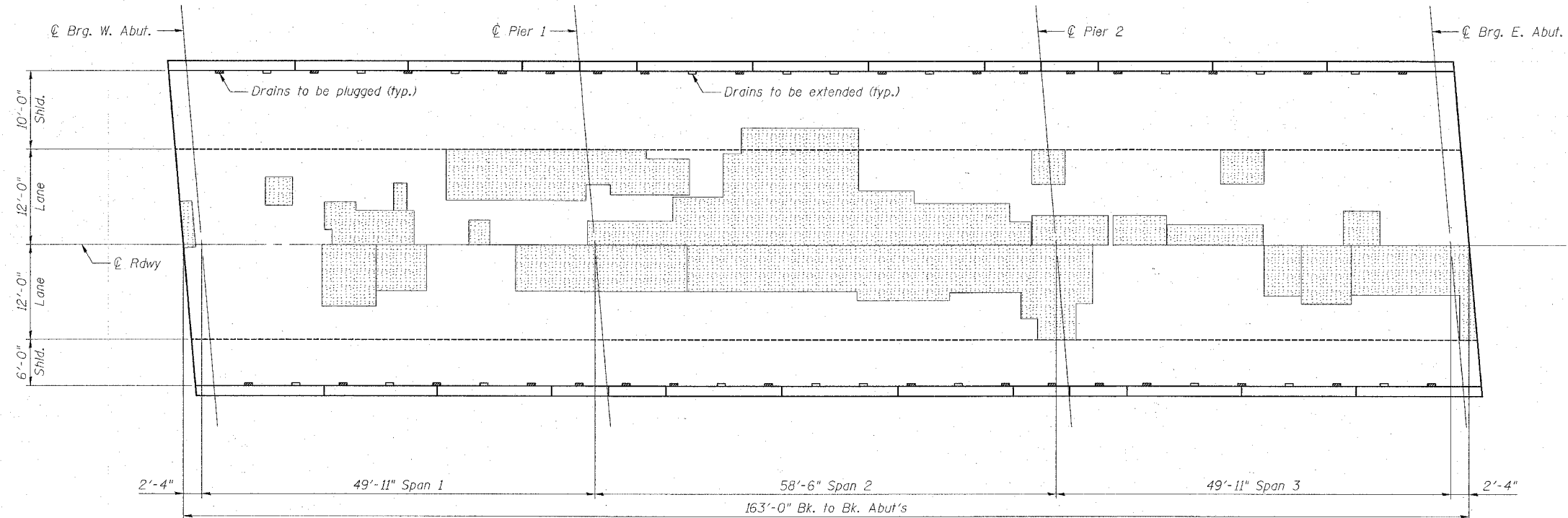


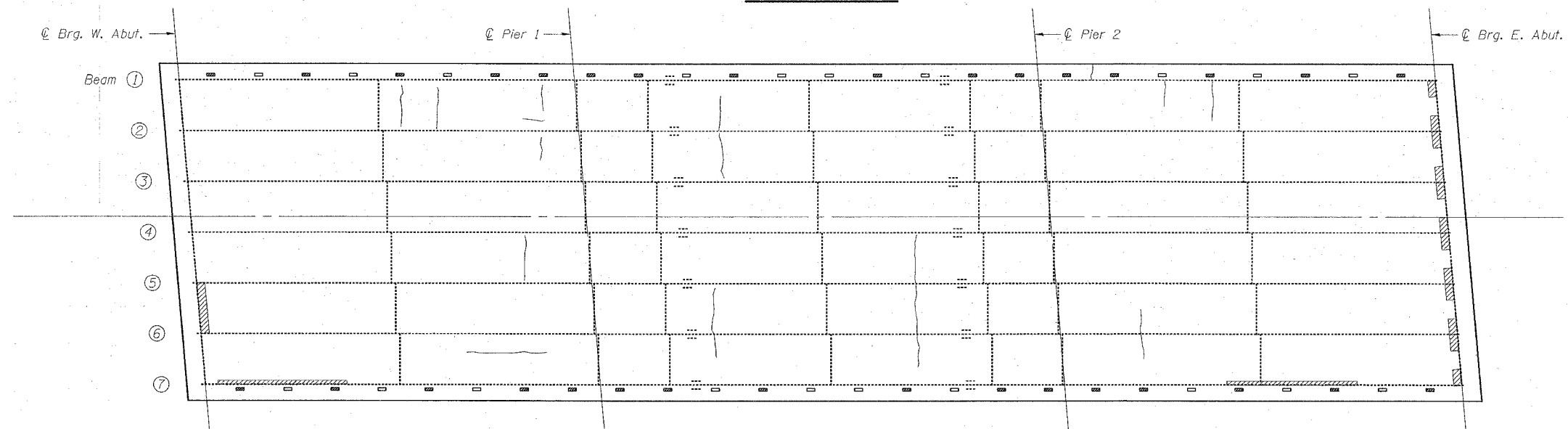
STATE OF ILLINOIS  
DEPARTMENT OF TRANSPORTATION

SHEET 2  
OF 9

F.A.I. RTE.	SECTION	COUNTY	TOTAL SHEETS	SHEET NO.
70	60-10B	MADISON	156	109
FED. ROAD DIST. NO.	ILLINOIS	FED. AID PROJECT		
			CONTRACT NO. 76857	







**DECK PLAN-TOP**



**DECK PLAN-BOTTOM**

**LEGEND**

-  Existing Patches to Overlay (1615 S.F.)
-  Spalled Concrete (46 S.F.)
-  Spalled Concrete with Exposed Rebar (0 S.F.)
-  Hairline Crack

**NOTES:**

Deck Condition Survey performed 8/15/2006.

The Engineer shall record actual locations of deck repair on the As-Built plans.

Deck Plan-Top represents existing repairs made to the bituminous overlay, but may not represent the condition of the original concrete deck. Estimated quantities are provided for Deck Slab Repair, but actual quantities will be determined by the field Engineer as the work progresses.

**DECK PLAN**  
FAI 70 (WB) OVER  
WENDELL BRANCH  
FAI ROUTE 70 SECTION 60-10B  
MADISON COUNTY  
STATION 996+66.15  
STRUCTURE NO. 060-0024

**JD** Johnson, Depp & Quisenberry  
CONSULTING ENGINEERS  
Springfield, Illinois

DESIGNED: CDB	DRAWN: P. Ray
CHECKED: DCD	CHECKED: CDB/DCD

DATE: \$DATE\$ TIME: \$TIME\$ USER: \$USER\$ FILE: \$FILE\$