

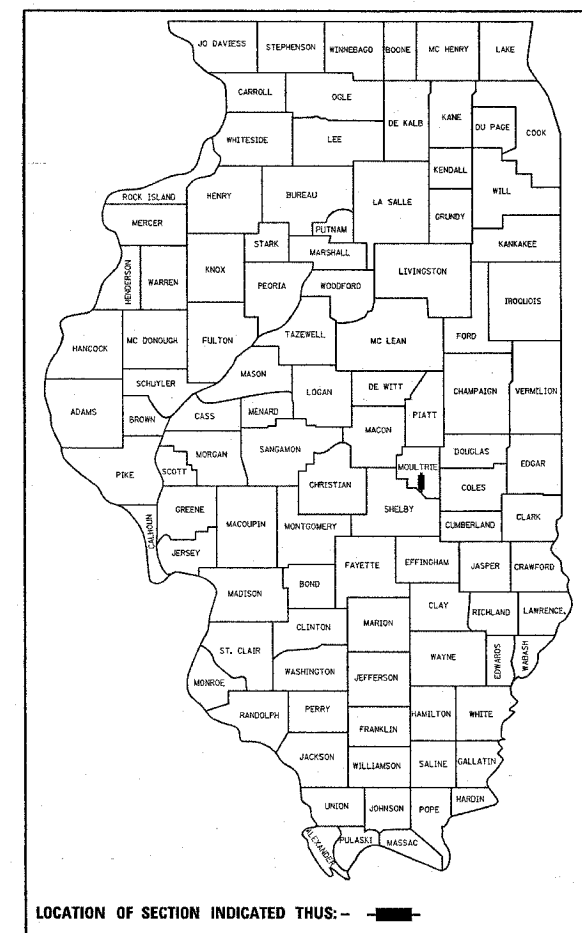
F.A.P. RTE.	SECTION	COUNTY	TOTAL SHEETS	SHEET NO.
762	(1,2)RS-3	MOULTRIE	16	1

D-97-013-07

STATE OF ILLINOIS
DEPARTMENT OF TRANSPORTATION
DIVISION OF HIGHWAYS

PROPOSED HIGHWAY PLANS

FAP ROUTE 762 (IL 32)
SECTION (1,2)RS-3
PROJECT: F-0762(007)
MOULTRIE COUNTY
C-97-014-07



FOR INDEX OF SHEETS, SEE SHEET NO. 2

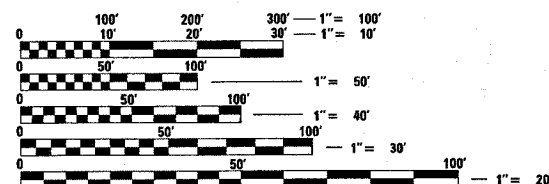
STATION EQUATION

STA. 340+96.00 BK = STA. 341+00.00 AH

BRIDGE OMISSION

STA. 232+58.50 TO STA. 239+07.00

2005 ADT = 3068

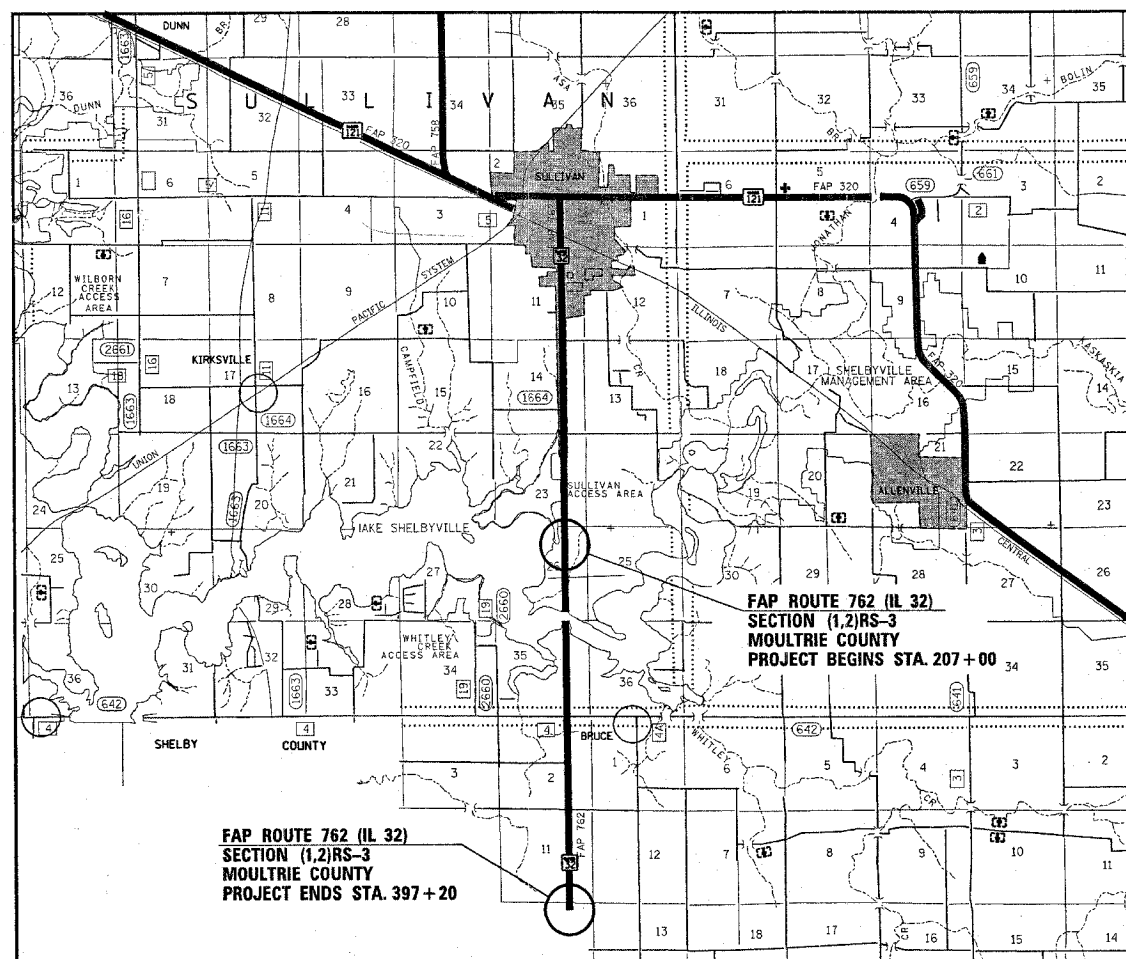


FULL SIZE PLANS HAVE BEEN PREPARED USING STANDARD ENGINEERING SCALES. REDUCED SIZED PLANS WILL NOT CONFORM TO STANDARD SCALES. IN MAKING MEASUREMENTS ON REDUCED PLANS, THE ABOVE SCALES MAY BE USED.

J.U.L.I.E.
JOINT UTILITY LOCATION INFORMATION FOR EXCAVATION
1-800-892-0123

TOWNSHIP: SULLIVAN, WHITLEY

CONTRACT NO. 74226



GROSS LENGTH = 19,016.00 FEET = 3.60 MILES
NET LENGTH = 18,367.50 FEET = 3.48 MILES

STATE OF ILLINOIS
DEPARTMENT OF TRANSPORTATION
DIVISION OF HIGHWAYS

SUBMITTED Dec 12, 2006
Christ M. Reed
DEPUTY DIRECTOR OF HIGHWAYS, REGION ENGINEER

February 2, 2007
Eric E. Hain
ENGINEER OF DESIGN AND ENVIRONMENT

February 2, 2007
Milton R. Sosa, P.E.
DIRECTOR OF HIGHWAYS, CHIEF ENGINEER

PRINTED BY THE AUTHORITY
OF THE STATE OF ILLINOIS

PROJECT ENGINEER : BILL STANLEY
SQUAD LEADER : JENNIFER WENTHE
DESIGNER : JENNIFER WENTHE
TELEPHONE : 217/342-3951, EX. 361