


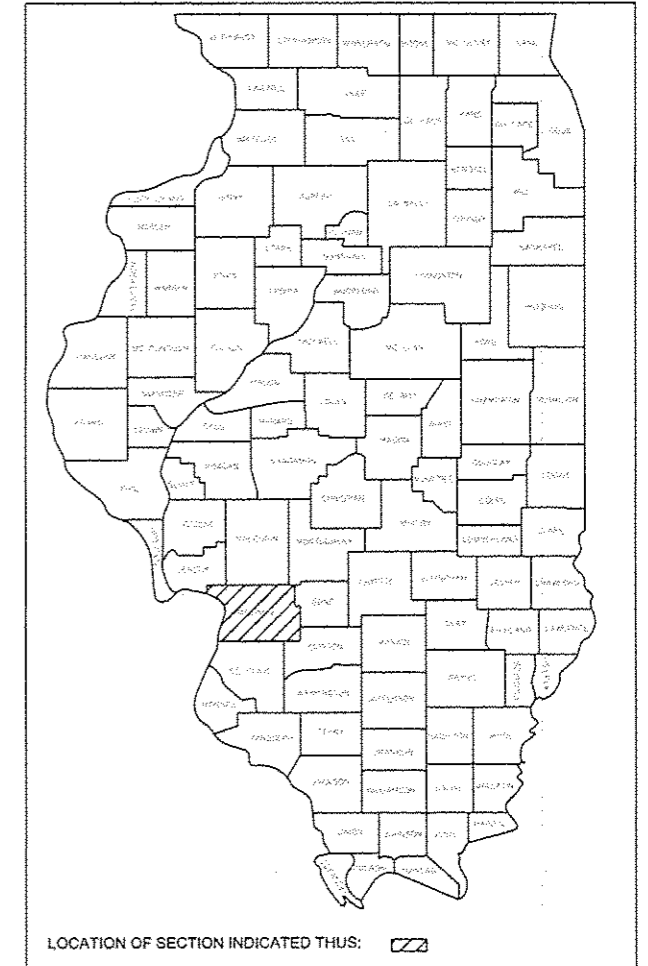
# STATE OF ILLINOIS DEPARTMENT OF TRANSPORTATION PLANS FOR PROPOSED IMPROVEMENT CITY OF EDWARDSVILLE FAP ROUTE 789 (IL ROUTE 159/143) SECTION 10-00085-01-LS MADISON COUNTY JOB NO. C-98-355-10 PROJECT NO. TE-0008(145)



*Lance D. Chrisman*  
 LANCE D. CHRISMAN  
 LICENSE NO. 062-056127  
 SHEET RANGE 1-9, & 17-18  
 DATE 10/12/12  
 EXPIRES: 11-30-2013



*Bruce E. Coleman*  
 BRUCE E. COLEMAN  
 LICENSE NO. 062-046799  
 SHEET RANGE 10-16  
 DATE 10/10/12  
 EXPIRES: 11-30-2013



**INDEX OF SHEETS**

- 1 COVER SHEET
- 2 GENERAL NOTES
- 3 SUMMARY OF QUANTITIES
- 4 ROADWAY SCHEDULES
- 5-9 ROADWAY PLANS
- 10-14 STREETSCAPE LIGHTING PLANS
- 15 ELECTRICAL SCHEDULES AND DETAILS
- 16 ELECTRICAL SCHEDULES
- 17 ROADWAY DETAILS & TYPICAL SECTIONS
- 18 ROADWAY DETAILS & ENTRANCE SCHEDULE

**STANDARD NO. DESCRIPTION**

- 000001-06 STANDARD SYMBOLS, ABBREVIATIONS AND PATTERNS
- 280001-07 TEMPORARY EROSION CONTROL SYSTEMS
- 424001-07 PERPENDICULAR CURB RAMPS FOR SIDEWALKS
- 442201-03 CLASS C AND D PATCHES
- 606001-05 CONCRETE CURB TYPE B AND COMBINATION CONCRETE CURB AND GUTTER
- 701006-04 OFF-ROAD OPERATIONS, 2L, 2W, 15" TO 24" FROM PAVEMENT EDGE
- 701301-04 LANE CLOSURE, 2L, 2W, SHORT TIME OPERATIONS
- 701502-05 URBAN LANE CLOSURE, 2L, 2W, WITH BIDIRECTIONAL LEFT TURN LANE
- 701801-05 LANE CLOSURE MULTILANE 1W OR 2W CROSSWALK OR SIDEWALK CLOSURE
- 701901-02 TRAFFIC CONTROL DEVICES
- 780001-03 TYPICAL PAVEMENT MARKINGS


**UTILITIES**

CITY OF EDWARDSVILLE (WATER AND SEWER)  
 200 EAST PARK STREET  
 EDWARDSVILLE, IL 62025  
 (618)692-7535

CHARTER COMMUNICATIONS (CABLE TV)  
 210 WEST DIVISION STREET  
 MARYVILLE, IL 62062  
 (888)438-2427

AMEREN IP (GAS AND ELECTRIC)  
 2600 NORTH CENTER STREET  
 MARYVILLE, IL 62062  
 (618)348-1294

AT&T (TELEPHONE)  
 2100 TROY ROAD  
 EDWARDSVILLE, IL 62025  
 (618)307-1900

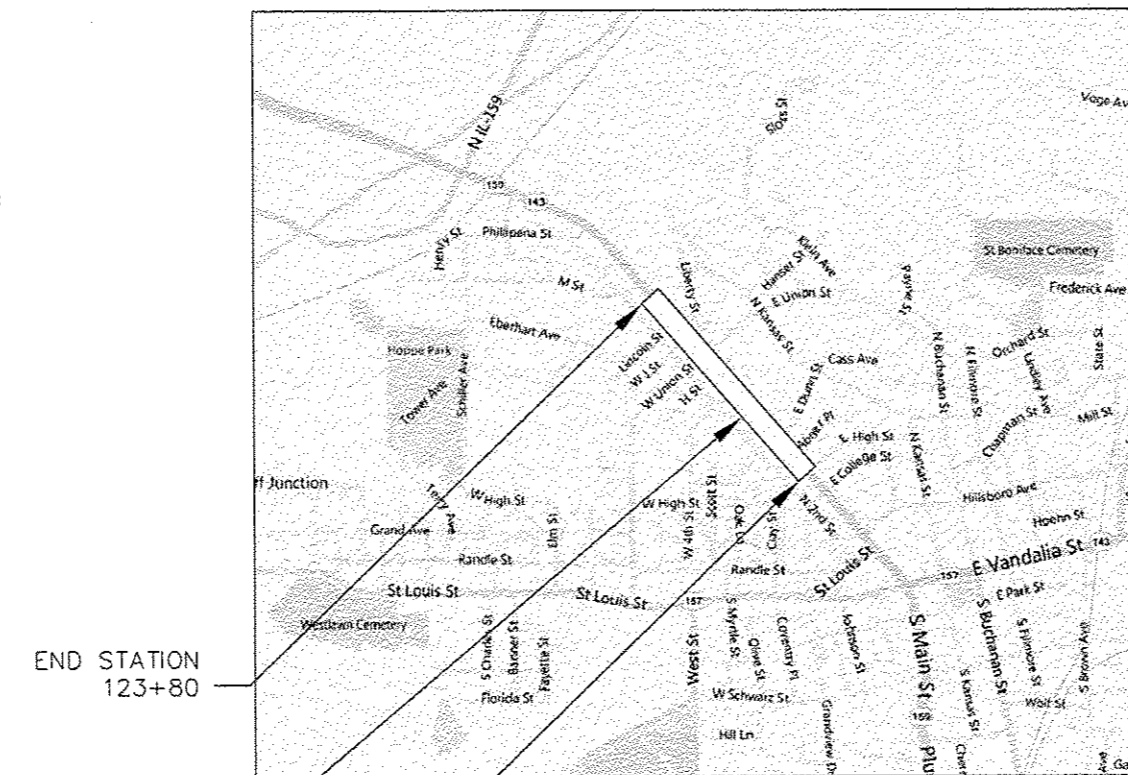


GRAPHIC SCALE  
 1" = 20'

GRAPHIC SCALES TO BE USED ARE SHOWN ACCORDINGLY ON EACH PLAN SHEET

J.U.L.I.E.  
 JOINT UTILITY LOCATION INFORMATION FOR EXCAVATION  
 1-800-892-0123

**SCALES:**  
 PLAN: 1" = 20'



END STATION  
 123+80

PROJECT LOCATION

BEGIN STATION  
 100+10

LOCATION MAP  
 NOT TO SCALE

LENGTH OF PROJECT  
 IL ROUTE 159 = 2370 FEET (0.45 MILES)



STATE OF ILLINOIS DEPARTMENT OF TRANSPORTATION DIVISION OF HIGHWAYS	
APPROVED	 10/19/2012 CITY OF EDWARDSVILLE, MAYOR
PASSED	 January 14, 2013 DISTRICT 8 ENGINEER OF LOCAL ROADS & STREETS
RELEASING FOR BID BASED ON LIMITED REVIEW	 January 14, 2013 DEPUTY DIRECTOR OF HIGHWAYS, REGION 5 ENGINEER

PRINTED BY AUTHORITY OF THE STATE OF ILLINOIS

PREPARED BY:

**BRiC**  
 PARTNERSHIP, LLC  
 CONSULTING ENGINEERS



208 East Main Street, Suite 100  
 Belleville, Illinois 62220  
 618.233.5877 phone  
 618.233.5977 fax  
 www.kaskaskiaeng.com

PROFESSIONAL REGISTRATIONS  
 Illinois Professional Design Firm  
 Professional Engineering Group

LICENSE NO.  
 184.004773  
 20-5080586