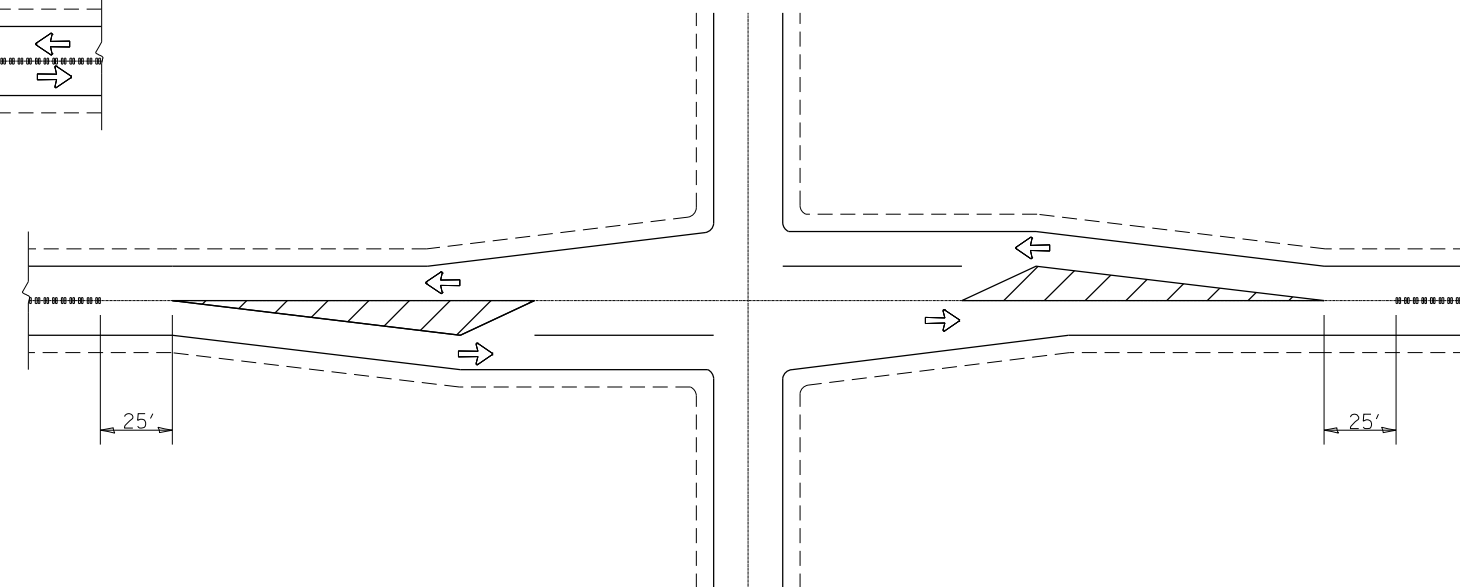
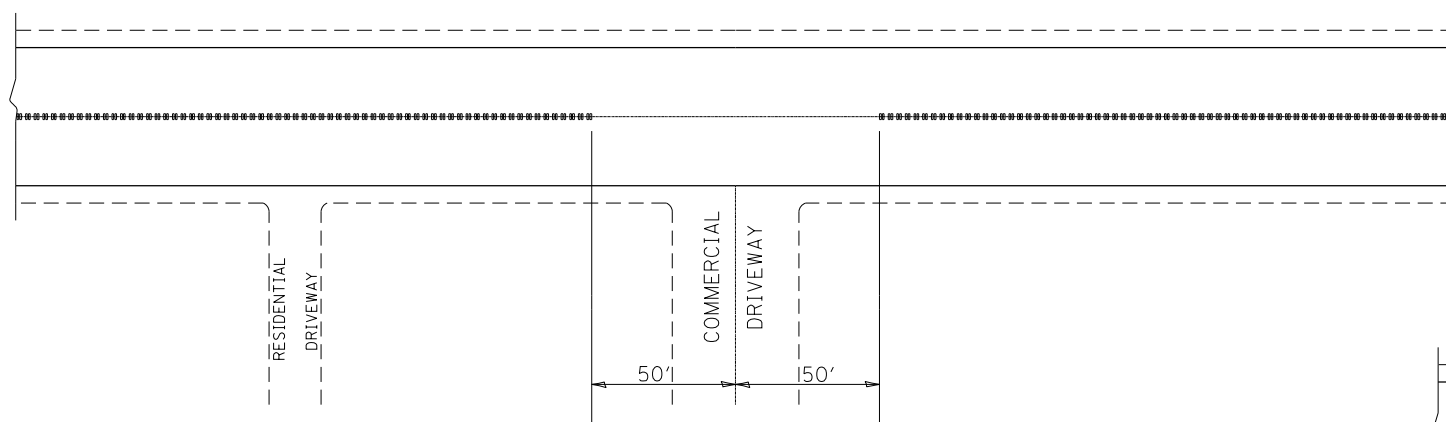


CENTER LINE GROOVES AT INTERSECTIONS

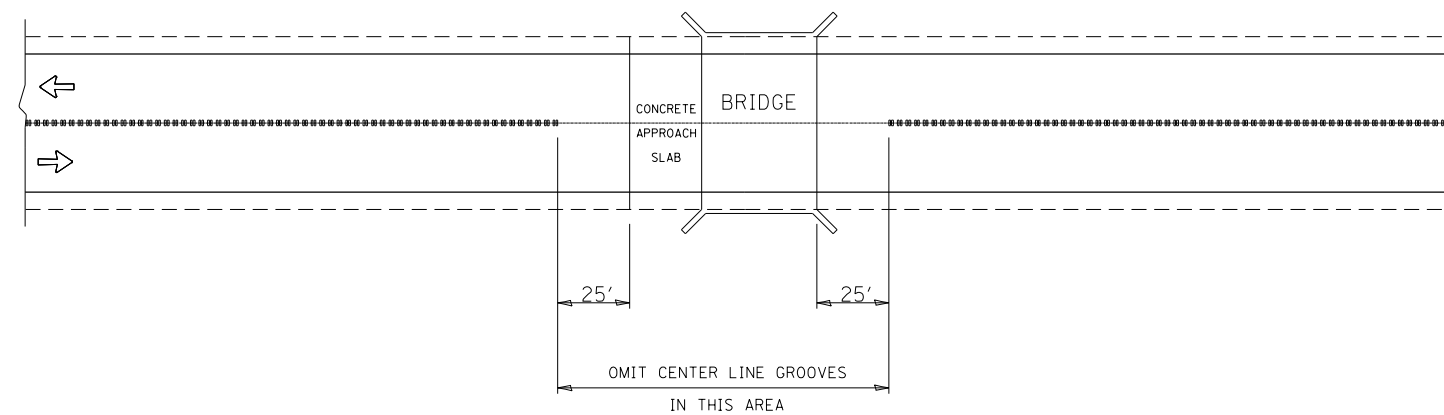


CENTER LINE GROOVES AT INTERSECTIONS
(WITH LEFT TURN LANES)



CENTER LINE GROOVES AT DRIVEWAYS ①

① CENTERLINE GROOVES MAY BE OMITTED IN AREAS WITH HIGH CONCENTRATIONS OF DRIVEWAYS, WHEN DIRECTED BY THE ENGINEER.



CENTER LINE GROOVES AT BRIDGES

FILE NAME =	USER NAME = sparksgw	DESIGNED -	REVISED -
et:\pw\work\pwidot\sparksgw\10328123\0672\F93-sht-details.dgn		DRAWN -	REVISED -
Default	PLOT SCALE = 200.0000' / in.	CHECKED -	REVISED -
	PLOT DATE = Dec-19-2012 02:50:04PM	DATE -	REVISED -

STATE OF ILLINOIS
DEPARTMENT OF TRANSPORTATION

RUMBLE STRIPS
CENTERLINE DETAIL

SCALE: SHEET OF SHEETS STA. TO STA.

F.A.P. RTE.	SECTION	COUNTY	TOTAL SHEETS	SHEET NO.
658	D6 RUMBLE STRIP 2013	*	39	39
ILLINOIS FED. AID PROJECT			CONTRACT NO. 72F93	

*MENARD, MASON