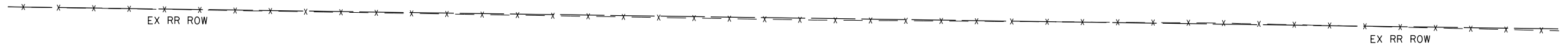
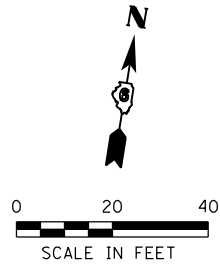
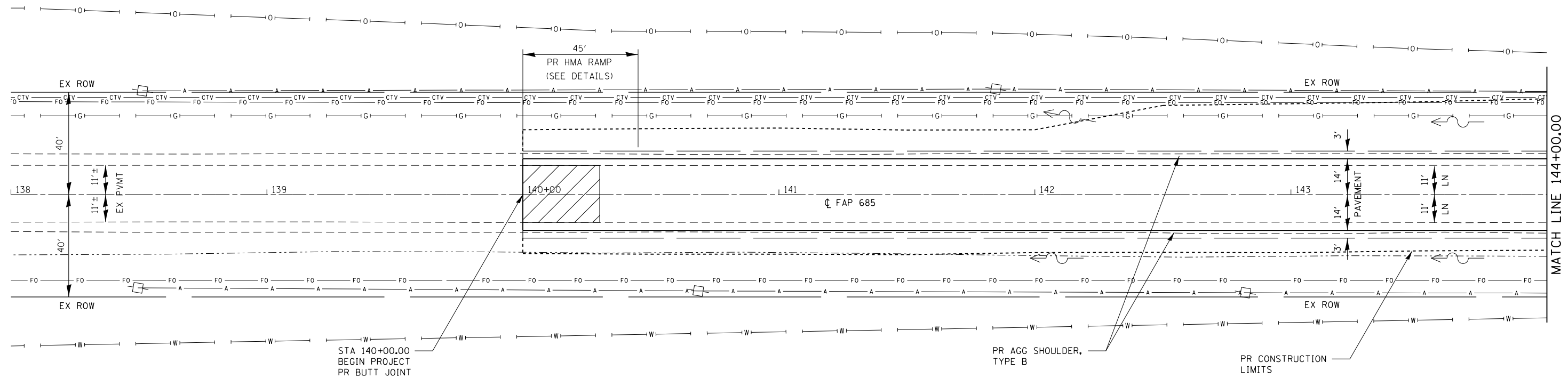


EXISTING BNSF RR TRACKS



WILLIAM F. & MARCIA L. HUTSON
 PARCEL NO. 6288101A



MATCH LINE 144+00.00

LEGEND

- FENCE REMOVAL
- TREE REMOVAL (UNIT)
- PAVEMENT REMOVAL
- HMA SURFACE REMOVAL - BUTT JOINT

WILLIAM F. & MARCIA L. HUTSON
 PARCEL NO. 6288101B

FILE NAME = c:\new-work\p\midot\sparksga\4832885\0672B62-sht-plan.dgn
 MODEL = \$MODEL\$
 PLOT DRIVER = \$PLTDVRS\$



USER NAME = sparksga	DESIGNED - MCV	REVISED -
FILE NAME = D672B62-sht-plan.dgn	DRAWN - CMM	REVISED -
PLOT SCALE = 48.0000' / in.	CHECKED - MTM	REVISED -
PLOT DATE = Dec-18-2012 10:19:48AM	DATE - 12/12	REVISED -

**STATE OF ILLINOIS
 DEPARTMENT OF TRANSPORTATION**

PLAN - IL 996 OVER DRAINAGE DITCH

SCALE: 1"=20' SHEET NO. 1 OF 6 SHEETS STA. 138+00.00 TO STA. 144+00.00

F.A.P. RTE.	SECTION	COUNTY	TOTAL SHEETS	SHEET NO.
685	113B-4	HANCOCK	57	24
CONTRACT NO. 72B62				
ILLINOIS FED. AID PROJECT				