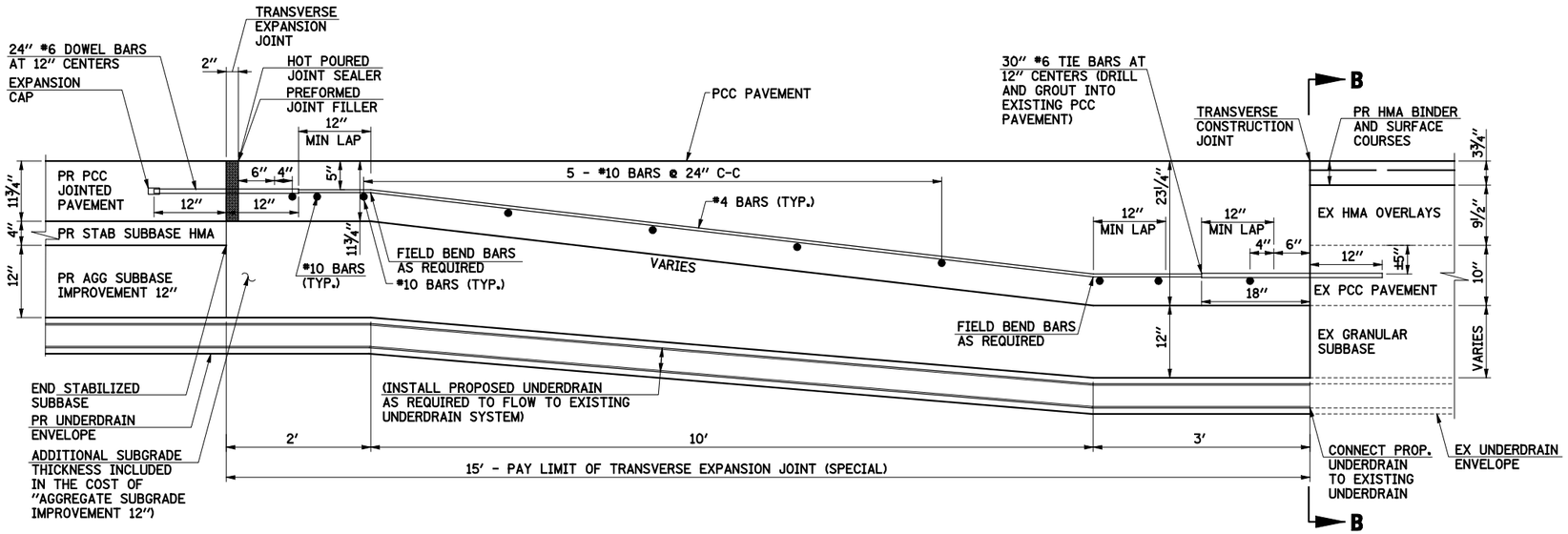

A–A: CROSS SECTION OF TRANSVERSE EXPANSION JOINT (SPECIAL) AT SOUTHBOUND SOUTH LIMIT STA. 847+82.00

SOUTHBOUND NORTH LIMIT STA. 839+79.50

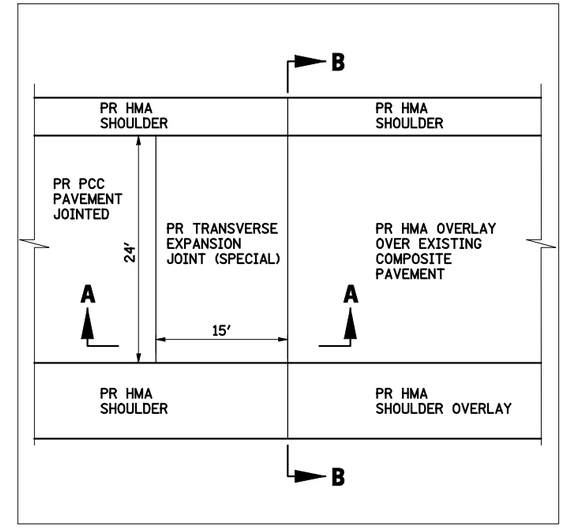

TYPICAL VIEW OF TRANSVERSE EXPANSION JOINT (SPECIAL)

N.T.S.

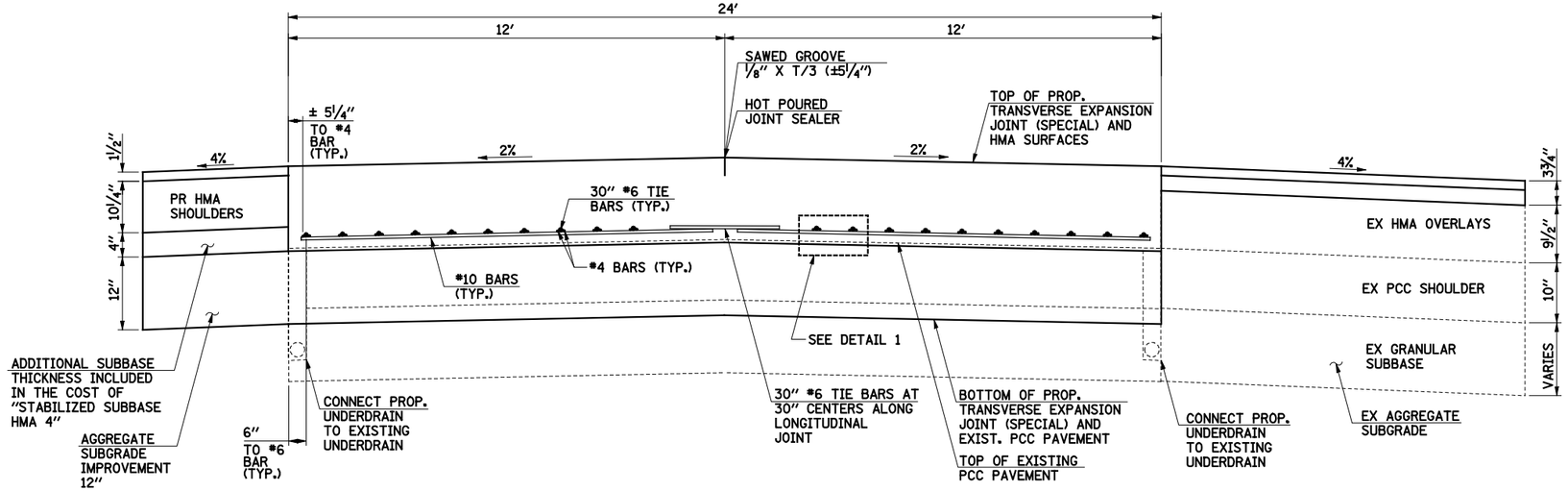

B–B: ELEVATION VIEW OF JOINT

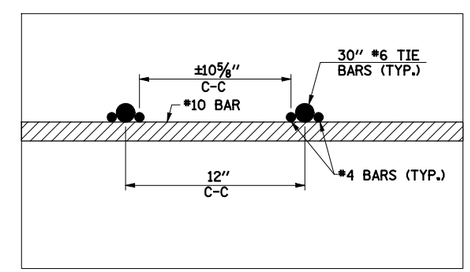

DETAIL 1
BAR SPLICING DETAILS

USER NAME = bhenrichs	DESIGNED BAH	REVISED	
	DRAWN BAH	REVISED	
PLOT SCALE = 1.00 ' / IN.	CHECKED KAC	REVISED	
PLOT DATE = 12/7/2012	DATE 12/07/2012	REVISED	

STATE OF ILLINOIS
DEPARTMENT OF TRANSPORTATION

INTERSTATE 57 OVER LANGAN CREEK
DETAILS

SCALE: | SHEET 2 OF 8 SHEETS | STA. | TO STA.

F.A.I. RTE.	SECTION	COUNTY	TOTAL SHEETS	SHEET NO.
57	141 BR(SB) & 38-1 BR(NB)	IROQUOIS	138	98

CONTRACT NO. 66944

ILLINOIS FED. AID PROJECT

PLAN: SURVEYED | PLOTTED | ALIGNMENT CHECKED | RT. OF WAY CHECKED | CADD FILE NAME | NOTE BOOK NO. ____ | BY | DATE

PROFILE: SURVEYED | PLOTTED | GRADES CHECKED | BLM. NOTED | STRUCTURE NOTATNS CHKD | NOTE BOOK NO. ____ | BY | DATE

FILE NAME = D366944_sht_det_02.dgn