

STATE OF ILLINOIS
DEPARTMENT OF TRANSPORTATION

F.A. RITE	SECTION	COUNTY	TOTAL SHEETS	SHEET NO.
VAR.	2024-1054-WSP	VARIOUS	173	1
		ILLINOIS	CONTRACT NO. 62X95	

0-91-090-25

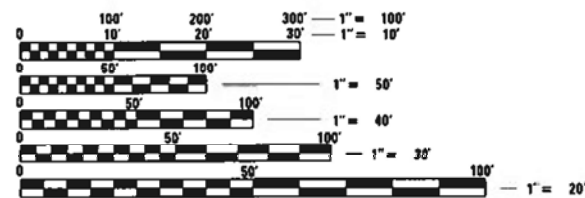
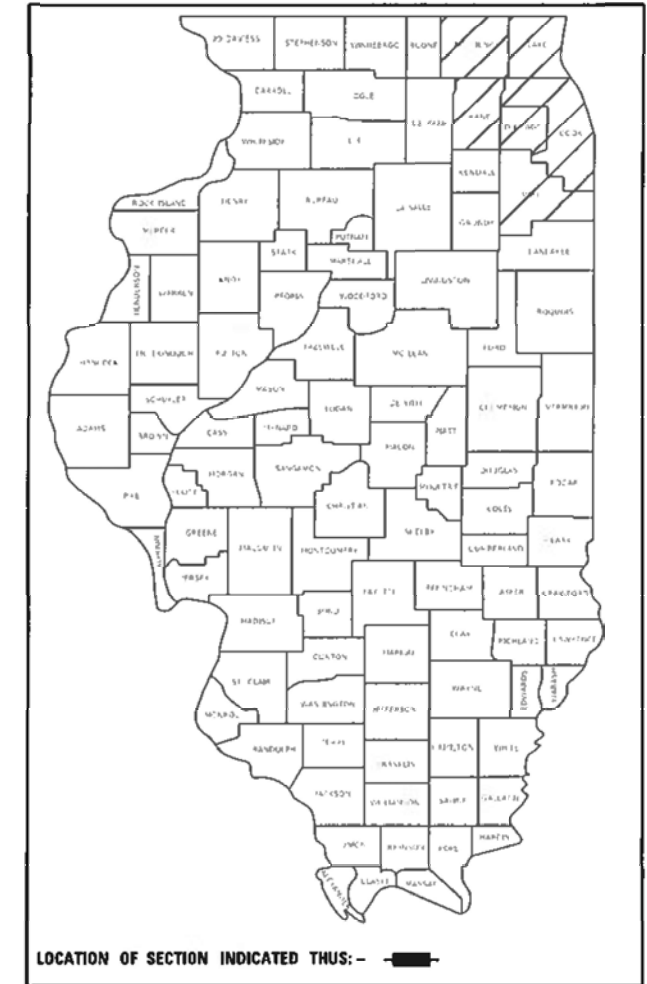
FOR INDEX OF SHEETS, SEE SHEET NO. 2

PROPOSED HIGHWAY PLANS

ROUTE VARIOUS
SECTION 2024-1054-WSP
PROJECT N/A
VEGETATION CONTROL (WEED SPRAYING)
VARIOUS COUNTY

C-91-138-25

IMPROVEMENTS ARE AT VARIOUS
LOCATIONS WITHIN DISTRICT ONE

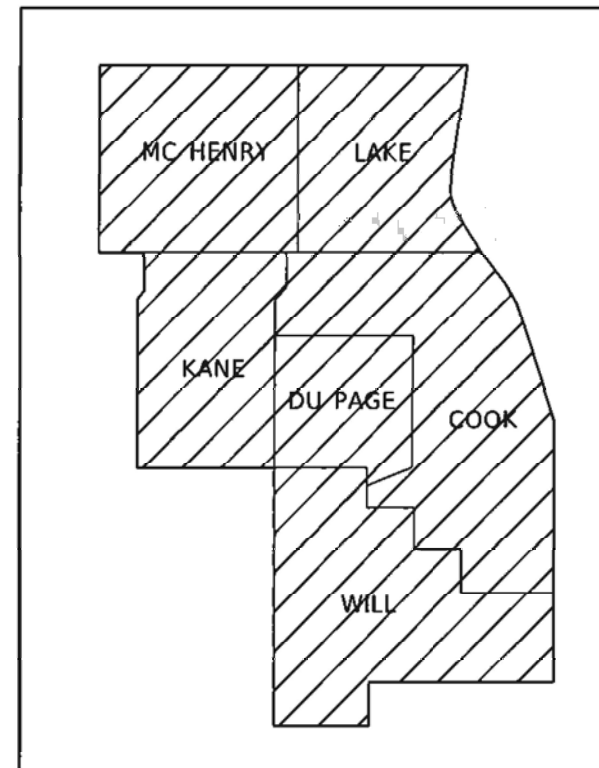


FULL SIZE PLANS HAVE BEEN PREPARED USING STANDARD
ENGINEERING SCALES. REDUCED SIZED PLANS WILL NOT
CONFORM TO STANDARD SCALES. IN MAKING MEASUREMENTS
ON REDUCED PLANS, THE ABOVE SCALES MAY BE USED.

J.U.L.I.E.
JOINT UTILITY LOCATION INFORMATION FOR EXCAVATORS
1-800-892-0123
OR 811

PROJECT ENGINEER JACEK EJMONT
PROJECT MANAGER GIOVANNA ZAFFINA (847) 705-4171

CONTRACT NO. 62X95



GROSS LENGTH = x.xx FT. = x.xxx MILE
NET LENGTH = x.xx FT. = x.xxx MILE

STATE OF ILLINOIS
DEPARTMENT OF TRANSPORTATION

SUBMITTED Dec 20 2024 Jacek EJMONT IR
REGIONAL ENGINEER

January 31 2025 See EJMONT
ENGINEER OF DESIGN AND ENVIRONMENT

January 31 2025 J. Zaffina
DIRECTOR OF HIGHWAYS PROJECT IMPLEMENTATION

PRINTED BY THE AUTHORITY
OF THE STATE OF ILLINOIS

INDEX OF SHEETS

- | | |
|----------|--|
| 1) | COVER SHEET |
| 2) | INDEX OF SHEETS, HIGHWAY STANDARDS |
| 3) | GENERAL NOTES |
| 4) | SUMMARY OF QUANTITIES |
| 5) | SAMPLE OPER 2720 FORM |
| 6) | SAMPLE MISCELLANEOUS SPRAY FORM |
| 7) | SPRAY SCHEDULE AND LOCATIONS |
| 8-51) | I-55 US 45 TO IL 126 MAPS |
| 52-77) | I-57 95 TH ST TO 159 TH ST MAPS |
| 78-111) | I-57 STEGER RD TO KANKAKEE COUNTY LINE |
| 112-167) | I-80 US 30 TO I-294 |
| 168) | ALSIP TEAM SECTION MAP |
| 169) | GURNEE TEAM SECTION MAP |
| 170) | NORTHBROOK TEAM SECTION MAP |
| 171) | OAKBROOK TEAM SECTION MAP |
| 172) | TC-10 TRAFFIC CONTROL AND PROTECTION FOR SIDE ROADS, INTERSECTIONS, AND DRIVEWAYS |
| 173) | TC-17 TRAFFIC CONTROL DETAIL FOR FREEWAY SHOULDER CLOSURES AND PARTIAL RAMP CLOSURES |

HIGHWAY STANDARDS

- | | |
|-----------|---|
| 701001-02 | OFF ROAD OPERATIONS, 2L, 2W, MORE THAN 15' AWAY |
| 701006-05 | OFF-ROAD OPERATIONS, 2L,2W, 15' TO 24' FROM PAVEMENT EDGE |
| 701011-04 | OFF-ROAD MOVING OPERATIONS, 2L, 2W, DAY ONLY |
| 701106-02 | OFF ROAD OPERATIONS, MULTILANE, MORE THAN 15' AWAY |
| 701426-09 | LANE CLOSURE, MULTI-LANE, INTERMITTANT OR MOVING OPERATION, FOR SPEEDS > 45 MPH |
| 701901-08 | TRAFFIC CONTROL DEVICES |

FILE NAME: NC	USER NAME = Intelsen	DESIGNED -	REVISED -	STATE OF ILLINOIS DEPARTMENT OF TRANSPORTATION	INDEX SHEET, GENERAL STANDARDS				F.A. RTE.	SECTION	COUNTY	TOTAL SHEETS	SHEET NO.	
		DRAWN -	REVISED -						VAR	2024-1054-WSP	VARIOUS	173	2	
	PLOT SCALE = 2,00' / in.	CHECKED -	REVISED -		CONTRACT NO. 62X95									
	PLOT DATE = 10/23/2020	DATE = 10/23/2020	REVISED -		SCALE:	SHEET	OF	SHEETS	STA.	TO STA.				
									ILLINOIS					

GENERAL NOTES

1. ALL HERBICIDES WATER AND MIXING AGENTS SHALL BE PROVIDED BY THE CONTRACTOR.
2. IDOT WILL PROVIDE ANY ADDITIONAL HERBICIDES THAT MAY BE USED TO TANK MIX WITH EXISTING HERBICIDES AS DETERMINED BY THE ENGINEER.
3. RANDOM SPOT CHECK INSPECTION BY THE ENGINEER WILL OCCUR TO VERIFY WEED CONTROL CALIBRATION RATES.
4. SCHEDULE MAY VARY AS DIRECTED BY THE ENGINEER.
5. THE CONTRACTOR SHALL NOT START WORK BEFORE THE DATES SCHEDULED WITHOUT WRITTEN AUTHORIZATION FROM THE ENGINEER.
6. NO WORK WILL BE ALLOWED DURING ANY LEGAL HOLIDAY.
7. SCHEDULES OF ANTICIPATED START DATES SHOWN ARE TENTATIVE AS DETERMINED BY THE DEPARTMENT'S OPERATIONAL NEEDS.
8. ALL LANE AND SHOULDER CLOSURE REQUESTS SHALL BE SUBMITTED TO THE TRAFFIC OPERATIONS ENGINEER 24 HOURS IN ADVANCE OF REQUESTED CLOSURES PRIOR TO WORKING.
9. THE CONTRACTOR SHALL TAKE ALL NECESSARY SAFETY PRECAUTIONS TO PROTECT AND PROVIDE ACCESS TO ABUTTING PROPERTY, UTILITIES, PEDESTRIANS, AND VEHICULAR TRAFFIC.
10. ALL TRAFFIC SIGNS SHALL HAVE RETROREFLECTIVE SHEETING.
11. ALL VEHICLES INCLUDING PASSENGER CARS, WHETHER OWNED BY THE CONTRACTOR OR ANYONE REPRESENTING THEM, SHALL BE EQUIPPED WITH A YELLOW FLASHING LIGHT MOUNTED EITHER ON TOP OR IN THE REAR WINDOW OF THE VEHICLE AND VISIBLE FOR AT LEAST 500 FEET TO THE REAR OF THE VEHICLE. IN ADDITION, A SIGN MUST BE DISPLAYED ON EACH SIDE OF THE VEHICLE AND WITH LETTERS AT LEAST 3 INCHES IN HEIGHT AND WITH A SUITABLE FONT, SHOWING THE COMPANY NAME. MAGNETIC SIGNS ARE ACCEPTABLE.
12. THE CONTRACTOR SHALL REQUEST AND GAIN THE APPROVAL FROM THE ILLINOIS DEPARTMENT OF TRANSPORTATION'S EXPRESSWAY TRAFFIC OPERATIONS ENGINEER AT WWW.IDOTLCS.COM TWENTY-FOUR (24) HOURS IN ADVANCE OF ALL DAILY LANE, RAMP AND SHOULDER CLOSURES. THIS ADVANCE NOTIFICATION IS CALCULATED BASED ON WORKWEEK OF MONDAY THROUGH FRIDAY AND SHALL NOT INCLUDE WEEKENDS OR HOLIDAYS.

MODEL: Default
FILE NAME: \\C:\CURRENT PROJECTS\Adrian\1405500 IDOT Landscape Maintenance\GIS Data\2020 New Maps\South_MOW_CADD_FILES\B55_PT30_Ground.dgn

	USER NAME = Inletsen	DESIGNED -	REVISED -	STATE OF ILLINOIS DEPARTMENT OF TRANSPORTATION					F.A. RTE.	SECTION	COUNTY	TOTAL SHEETS	SHEET NO.
		DRAWN -	REVISED -						VAR	2024-1054-WSP	VARIOUS	173	3
	PLOT SCALE = 2.00' / ft.	CHECKED -	REVISED -						CONTRACT NO. 62X95				
	PLOT DATE = 10/23/2020	DATE - 10/23/2020	REVISED -						ILLINOIS				
						SCALE:	SHEET	OF	SHEETS	STA.	TO STA.		

SUMMARY OF QUANTITIES

100% STATE
0031

PAY ITEM		DESCRIPTION		UNIT		FORMAL CONTRACT FUND	TOTAL
67100100		MOBILIZATION		L SUM		1	1
K0029614		WEED CONTROL, AQUATIC		GALLON		75	75
K0029624		WEED CONTROL, TEASEL		GALLON		45	45
K0029625		WEED CONTROL, TEASEL (MISCELLANEOUS SPRAYING)		GALLON		5	5
X0324060		WEED CONTROL, TOTAL VEGETATION (MISCELLANEOUS SPRAYING)		GALLON		20	20
X0325896		WEED CONTROL, TOTAL VEGETATION		GALLON		100	100

MODEL: D:\delia\100% CURRENT PROJECTS\Adrian\1405500 IDOT Landscape Maintenance\GIS Data\2020 Mow Maps\SOUTH.MOW_CADD_FILES\M55_RT30_Grundy.dgn
FILE NAME: 100% CURRENT PROJECTS\Adrian\1405500 IDOT Landscape Maintenance\GIS Data\2020 Mow Maps\SOUTH.MOW_CADD_FILES\M55_RT30_Grundy.dgn

	USER NAME = Inlesen	DESIGNED -	REVISED -	STATE OF ILLINOIS DEPARTMENT OF TRANSPORTATION	SUMMARY OF QUANTITIES			F.A. RTE.	SECTION	COUNTY	TOTAL SHEETS	SHEET NO.
		DRAWN -	REVISED -					VAR	2024-1054-WSP	VARIOUS	173	4
	PLOT SCALE = 2.00' / ft.	CHECKED -	REVISED -					CONTRACT NO. 62X95				
	PLOT DATE = 10/23/2020	DATE - 10/23/2020	REVISED -		SCALE:	SHEET	OF	SHEETS	STA.	TO STA.	ILLINOIS	



Pesticide Application Daily Spray Record

Application Date:		District:		County:	
Team Section/Contractor:		Contract #:			
Applicator Name:		Applicator Number:			
Operator Name:		Operator Number:			
Operator Name:		Operator Number:			
<input type="checkbox"/> Check the box if the Operator/Applicator is the same person.					
Chemical Name		EPA Registration No.		Rate/Acre	Total Qty./Units
Chemical Name		EPA Registration No.		Rate/Acre	Total Qty./Units
Chemical Name		EPA Registration No.		Rate/Acre	Total Qty./Units
Gallon Water					
Application Rate of Mix: Gallon/Acre Sprayed:					
Weed Controlled:					

Location		--Marked Route:		Approx. Acres Sprayed:	
Wind Speed:		MPH	Wind Direction:		Temperature: Degrees
From Mile Marker or Intersection:					
To Mile Marker or Intersection:					
Comments:					

Location		--Marked Route:		Approx. Acres Sprayed:	
Wind Speed:		MPH	Wind Direction:		Temperature: Degrees
From Mile Marker or Intersection:					
To Mile Marker or Intersection:					
Comments:					

Location		--Marked Route:		Approx. Acres Sprayed:	
Wind Speed:		MPH	Wind Direction:		Temperature: Degrees
From Mile Marker or Intersection:					
To Mile Marker or Intersection:					
Comments:					
				Total Approximate Size (Acres):	
		Checked By:		Date:	
		Printed Name:			

Printed 12/20/24

OPER 2720 (Rev. 07/06/17)

MODEL: Default
FILE NAME: \\C:\CURRENT PROJECTS\Active\1405400\DOT Landscape Maintenance\GIS Data\2020 New Maps\SOUTH_MOW_CADD_FILES\M55_RT30_Grundy.dgn

MODEL: D:\a\it\...
FILE NAME: ...
C:\CURRENT PROJECTS\adrian\1405040 DOT Landscape Maintenance\GIS Data\2020 New Maps\SOUTH_MOW_CADD_FILES\MIS_RT30_Grundy.dgn

 <div>Illinois Department of Transportation</div>	Contract Number: <u>62X95</u> MISCELLANEOUS SPRAY #: _____ Route: _____
--	--

<input type="checkbox"/> Standard 30-day application	<input type="checkbox"/> Verified not in a restricted spray area										
<table><tr><td><input type="checkbox"/> Cook</td><td><input type="checkbox"/> DuPage</td><td><input type="checkbox"/> Kane</td></tr><tr><td><input type="checkbox"/> Lake</td><td><input type="checkbox"/> McHenry</td><td><input type="checkbox"/> Will</td></tr></table>	<input type="checkbox"/> Cook	<input type="checkbox"/> DuPage	<input type="checkbox"/> Kane	<input type="checkbox"/> Lake	<input type="checkbox"/> McHenry	<input type="checkbox"/> Will	<table><tr><td>Work Order Prepared By</td><td>Team Section</td></tr><tr><td> </td><td> </td></tr></table>	Work Order Prepared By	Team Section		
<input type="checkbox"/> Cook	<input type="checkbox"/> DuPage	<input type="checkbox"/> Kane									
<input type="checkbox"/> Lake	<input type="checkbox"/> McHenry	<input type="checkbox"/> Will									
Work Order Prepared By	Team Section										

Location:
Refer to attached GIS maps, which are hereby made a part of this work (_____ sheets)

WORK INCLUDED			
Item	Est. Map Qty.		Est. Work Order Qty.
Weed Control, Teasel MISCELLANEOUS SPRAYING	acres gallons		acres gallons
Weed Control, Total Vegetation MISCELLANEOUS SPRAYING	acres gallons		acres gallons

AUTHORIZATION OF MISCELLANEOUS SPRAY	
Resident Engineer/Technician Signature	Date/Time
Contractor Signature (to acknowledge receipt)	Date/Time

APPROVED PERSONNEL (RE USE ONLY)	
Name	License Number

CERTIFICATION OF COMPLETION	
Contractor Signature	Date/Time

ACCEPTANCE OF COMPLETED WORK	
Resident Engineer/Technician Signature	Date/Time

Weed Spray Schedule

2025		
INTERVAL OF TASK	TASK	HERBICIDE
April 15 – June 30	Paved surfaces	Weed Control, Total Vegetation
April 15- June 30	Teasel	Weed Control, Teasel
July 1 – Sept. 30	Phragmites Control	Weed Control Aquatic
Sept. 1 – Nov. 15	Paved surfaces	Weed Control, Total Vegetation
Sept. 1 –Nov. 15	Teasel	Weed Control, Teasel
2026		
INTERVAL OF TASK	TASK	HERBICIDE
April 15-June 30	Phragmites Control	Weed Control Aquatic
April 15 – June 30	Paved surfaces	Weed Control, Total Vegetation
April 15- June 30	Teasel	Weed Control, Teasel
As Directed by Engineer	Various Invasive Species	As Directed by Engineer

LOCATIONS

- I-55 US 45 TO IL 126
- I-57 95TH ST. TO 159TH ST.
- I-57 STEGER RD TO KANKAKEE COUNTY LINE
- I-80 US 30 TO I-294
- ALSIP TEAM SECTION
- GURNEE TEAM SECTION
- NORTHBROOK TEAM SECTION
- OAKBROOK TEAM SECTION

MODEL: D:\a\it
FILE NAME: N:\CURRENT PROJECTS\adrian\1405500\DOT Landscape Maintenance\GIS Data\2020 Mow Maps\SOUTH.MOW_CADD_FILES\M55_PT30_Ground.dgn

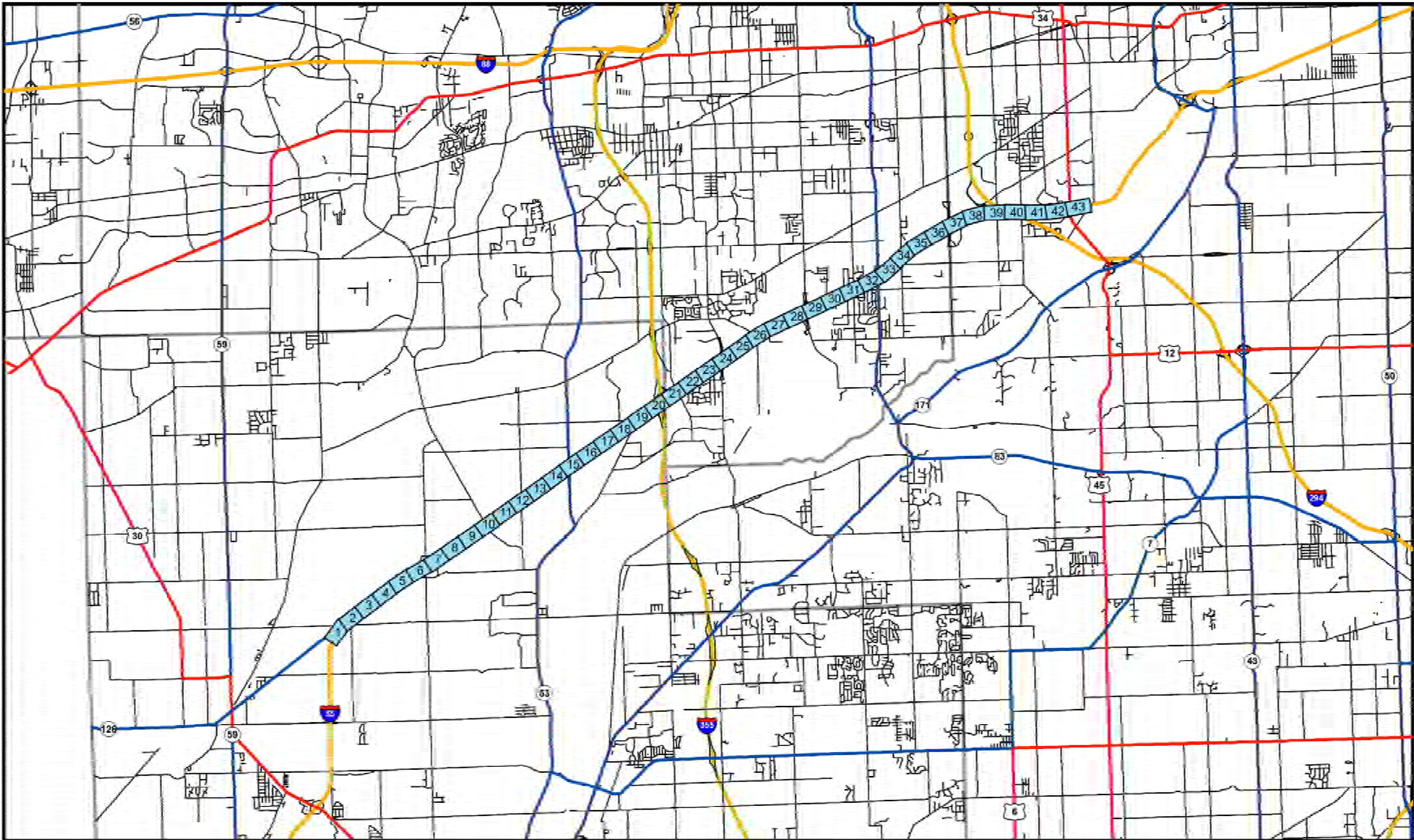
USER NAME = Inlesen	DESIGNED -	REVISED -
	DRAWN -	REVISED -
PLOT SCALE = 2.00" = 1 ft.	CHECKED -	REVISED -
PLOT DATE = 10/23/2020	DATE - 10/23/2020	REVISED -

STATE OF ILLINOIS
DEPARTMENT OF TRANSPORTATION

SPRAY SCHEDULE AND LOCATIONS

SCALE: SHEET OF SHEETS STA. TO STA.

F.A. RTE.	SECTION	COUNTY	TOTAL SHEETS	SHEET NO.
VAR	2024-1054-WSP	VARIOUS	173	7
		CONTRACT NO. 62X95		
	ILLINOIS			



STATE OF ILLINOIS
DEPARTMENT OF TRANSPORTATION

LANDSCAPE MAINTENANCE



WORK ORDER # - I-55 US 45 to IL 136

PAY ITEM # -

Map Prepared by: 2IM Group, LLC
Team Section: 137 - I-55
Route: FAI-55 - I-55

Contract #:
Work Order #:
Sheet #: Index

MODEL: \$MODELNAME\$
FILE NAME: \$FILE\$

USER NAME = \$USERS	DESIGNED -	REVISED -
	DRAWN -	REVISED -
PLOT SCALE = \$SCALE\$	CHECKED -	REVISED -
PLOT DATE = \$DATE\$	DATE - \$DATE\$	REVISED -

STATE OF ILLINOIS
DEPARTMENT OF TRANSPORTATION

SCALE: SHEET OF SHEETS STA. TO STA.

F.A. RTE.	SECTION	COUNTY	TOTAL SHEETS	SHEET NO.
VAR	2024-1054-WSP	VARIOUS	173	8
CONTRACT NO 62X95				
ILLINOIS				



County of Will Maxar, Microsoft

STATE OF ILLINOIS
DEPARTMENT OF TRANSPORTATION

LANDSCAPE MAINTENANCE

0 100 200



Feet



LEGEND

STRUCTURES

- Guardrail
- Noise Abatement Wall
- Concrete Barrier Wall
- Other Wall
- Fence

SPRAY RESTRICTIONS

- Restrictions for T&E Species
- Restrictions for INAI Sites
- Restrictions for Prairie
- RPBB High Potential Zone

Map Prepared by: 2IM Group, LLC
Team Section:
Route: I-55, IL 126 to US 45
Panel Number:

Team Section:
Work Order #:
Sheet #: 1 of 43

MODEL: MODELNAME\$
FILE NAME: FILE\$

USER NAME = \$USERS\$	DESIGNED -	REVISED -
	DRAWN -	REVISED -
PLOT SCALE = \$SCALE\$	CHECKED -	REVISED -
PLOT DATE = \$DATE\$	DATE - \$DATE\$	REVISED -

STATE OF ILLINOIS
DEPARTMENT OF TRANSPORTATION

SCALE: SHEET OF SHEETS STA. TO STA.

F.A. RTE.	SECTION	COUNTY	TOTAL SHEETS	SHEET NO.
V.A.R.	2024-1054-WsP	VARIOUS	173	9
CONTRACT NO. 62X95				



STATE OF ILLINOIS
DEPARTMENT OF TRANSPORTATION

LANDSCAPE MAINTENANCE

0100200

Feet

STRUCTURES

—

Guardrail

Noise Abatement Wall

—

Concrete Barrier Wall

—

Other Wall

Fence

SPRAY RESTRICTIONS

—

Restrictions for T&E Species

—

Restrictions for INAI Sites

—

Restrictions for Prairie

—

RPBB High Potential Zone

Map Prepared by: 2IM Group, LLC

Team Section:

Route: I-55, IL 126 to US 45

Panel Number:

Team Section:

Work Order #:

Sheet #: 2 of 43

MODEL: SHOOTING
FILE NAME: ST111

STATE OF ILLINOIS DEPARTMENT OF TRANSPORTATION				SCALE: SHEET OF SHEETS STA. TO STA.		F.A. RTE. VAR	SECTION 2024-1054-WSP	COUNTY ILLINOIS	TOTAL SHEETS 173	SHEET NO. 10
USER NAME = \$USERS	DESIGNED -	REVISED -				CONTRACT NO. 62X95				
DRAWN -	CHECKED -	REVISED -								
PLOT SCALE = \$SCALE\$	DATE - \$DATE\$	REVISED -								
PLOT DATE = \$DATE\$										



County of Will, Maxar, Microsoft

STATE OF ILLINOIS
DEPARTMENT OF TRANSPORTATION

LANDSCAPE MAINTENANCE

0 100 200



Feet



012345678910

STRUCTURES

- Guardrail
- Noise Abatement Wall
- Concrete Barrier Wall
- Other Wall
- Fence

SPRAY RESTRICTIONS

- Restrictions for T&E Species
- Restrictions for INAI Sites
- Restrictions for Prairie
- RPBB High Potential Zone

Map Prepared by: 2IM Group, LLC
Team Section:
Route: I-55, IL 126 to US 45
Panel Number:

Team Section:
Work Order #:
Sheet #: 3 of 43


MODEL: 2024-10-54-WSP
FILE: 2024-10-54-WSP

USER NAME = \$USERS\$	DESIGNED -	REVISED -
	DRAWN -	REVISED -
PLOT SCALE = \$SCALE\$	CHECKED -	REVISED -
PLOT DATE = \$DATE\$	DATE - \$DATE\$	REVISED -

STATE OF ILLINOIS
DEPARTMENT OF TRANSPORTATION

SCALE: SHEET OF SHEETS STA. TO STA.

F.A. RTE.	SECTION	COUNTY	TOTAL SHEETS	SHEET NO.
VAR	2024-10-54-WSP	VARIOUS	178	11
CONTRACT NO. 62X95				



STATE OF ILLINOIS
DEPARTMENT OF TRANSPORTATION

LANDSCAPE MAINTENANCE

0100200

Feet

STRUCTURES

— Guardrail

— Noise Abatement Wall

— Concrete Barrier Wall

— Other Wall

— Fence

SPRAY RESTRICTIONS

— Restrictions for T&E Species

— Restrictions for INAI Sites

— Restrictions for Prairie

□ RPBB High Potential Zone

Map Prepared by: 2IM Group, LLC

Team Section:

Route: I-55, IL 126 to US 45

Panel Number:

Team Section:

Work Order #:

Sheet #: 4 of 43


MODEL: SHOOTING
FILE NAME: SHEET5

USER NAME = \$USERS	DESIGNED -	REVISED -
	DRAWN -	REVISED -
PLOT SCALE = \$SCALE\$	CHECKED -	REVISED -
PLOT DATE = \$DATE\$	DATE - \$DATE\$	REVISED -

STATE OF ILLINOIS
DEPARTMENT OF TRANSPORTATION

SCALE: SHEET OF SHEETS STA. TO STA.

FA RTE.	SECTION	COUNTY	TOTAL SHEETS	SHEET NO.
VAR	2024-1054-WSP	VARIOUS	173	12
CONTRACT NO. 62X95				



STATE OF ILLINOIS
DEPARTMENT OF TRANSPORTATION

LANDSCAPE MAINTENANCE

0100200

Feet

STRUCTURES

Guardrail

Noise Abatement Wall

Concrete Barrier Wall

Other Wall

Fence

SPRAY RESTRICTIONS

Restrictions for T&E Species

Restrictions for INAI Sites

Restrictions for Prairie

RPBB High Potential Zone

Map Prepared by: 2IM Group, LLC

Team Section:

Route: I-55, IL 126 to US 45

Panel Number:


Team Section:

Work Order #:

Sheet #: 6 of 43

MODEL: 2IM01054WSP
FILE: 2IM01054WSP_111111

STATE OF ILLINOIS DEPARTMENT OF TRANSPORTATION				SCALE: SHEET OF SHEETS STA. TO STA.		F.A. RTE. SECTION COUNTY TOTAL SHEETS SHEET NO.	
USER NAME = \$USERS	DESIGNED -	REVISED -				VAR 2024 1054 WSP VARIOUS 173 14	
PLOT SCALE = \$SCALE\$	CHECKED -	REVISED -				CONTRACT NO. 62X96	
PLOT DATE = \$DATE\$	DATE - \$DATE\$	REVISED -				ILLINOIS	



STATE OF ILLINOIS
DEPARTMENT OF TRANSPORTATION

LANDSCAPE MAINTENANCE

0100200

Feet

STRUCTURES

—

Guardrail

Noise Abatement Wall

Concrete Barrier Wall

Other Wall

Fence

SPRAY RESTRICTIONS

Restrictions for T&E Species

Restrictions for INAI Sites

Restrictions for Prairie

RPBB High Potential Zone

Map Prepared by: 2IM Group, LLC

Team Section:

Route: I-55, IL 126 to US 45

Panel Number:

Team Section:

Work Order #:

Sheet #: 8 of 43

MODEL: 2IM01054.WSP
FILE: 2IM01054.SHEET1

STATE OF ILLINOIS DEPARTMENT OF TRANSPORTATION				SCALE: SHEET OF SHEETS STA. TO STA.		F.A. RTE.	SECTION	COUNTY	TOTAL SHEETS	SHEET NO.
USER NAME = \$USERS	DESIGNED -	REVISED -				VAR	2024 1054 WSP	VARIOUS	173	16
PLOT SCALE = \$SCALE\$	CHECKED -	REVISED -						CONTRACT NO. 62X95		
PLOT DATE = \$DATE\$	DATE -	\$DATE\$	REVISED -					ILLINOIS		



STATE OF ILLINOIS
DEPARTMENT OF TRANSPORTATION

LANDSCAPE MAINTENANCE

0100200

Feet

STRUCTURES

Guardrail

Noise Abatement Wall

Concrete Barrier Wall

Other Wall

Fence

SPRAY RESTRICTIONS

Restrictions for T&E Species

Restrictions for INAI Sites

Restrictions for Prairie

RPBB High Potential Zone

Map Prepared by: 2IM Group, LLC

Team Section:

Route: I-55, IL 126 to US 45

Panel Number:


Team Section:

Work Order #:

Sheet #: 9 of 43

MODEL: 3000LNAME\$
FILE: 3000L\$STYLES

STATE OF ILLINOIS DEPARTMENT OF TRANSPORTATION				SCALE: SHEET OF SHEETS STA. TO STA.		F.A. RTE.	SECTION	COUNTY	TOTAL SHEETS	SHEET NO.
USER NAME = \$USERS	DESIGNED -	REVISED -				VAR	2024 1054 WSP	VARIOUS	173	17
PLOT SCALE = \$SCALE\$	CHECKED -	REVISED -						CONTRACT NO. 62X95		
PLOT DATE = \$DATE\$	DATE - \$DATE\$	REVISED -						ILLINOIS		



STATE OF ILLINOIS
DEPARTMENT OF TRANSPORTATION

LANDSCAPE MAINTENANCE

0100200

Feet

STRUCTURES

—

Guardrail

—

Noise Abatement Wall

—

Concrete Barrier Wall

—

Other Wall

—

Fence

SPRAY RESTRICTIONS

—

Restrictions for T&E Species

—

Restrictions for INAI Sites

—

Restrictions for Prairie

—

RPBB High Potential Zone

Map Prepared by: 2IM Group, LLC

Team Section:

Route: I-55, IL 126 to US 45

Panel Number:

Team Section:

Work Order #:

Sheet #: 11 of 43

MODEL: 2IM06LNAME\$
FILE NAME: 21111

	USER NAME = \$USERS\$	DESIGNED -	REVISED -	STATE OF ILLINOIS DEPARTMENT OF TRANSPORTATION				F.A. RTE.	SECTION	COUNTY	TOTAL SHEETS	SHEET NO.
		DRAWN -	REVISED -					VAR	2024 1054 WSP	VARIOUS	173	19
	PLOT SCALE = \$SCALE\$	CHECKED -	REVISED -				CONTRACT NO. 62X95					
	PLOT DATE = \$DATES\$	DATE - \$DATE\$	REVISED -		SCALE:	SHEET	OF	SHEETS	STA.	TO	STA.	



County of Will, Maxar, Microsoft

STATE OF ILLINOIS
DEPARTMENT OF TRANSPORTATION

LANDSCAPE MAINTENANCE

0 100 200



Feet



ILLINOIS

STRUCTURES

- Guardrail
- Noise Abatement Wall
- Concrete Barrier Wall
- Other Wall
- Fence

SPRAY RESTRICTIONS

- Restrictions for T&E Species
- Restrictions for INAI Sites
- Restrictions for Prairie
- RPBB High Potential Zone

Map Prepared by: 2IM Group, LLC
Team Section:
Route: I-55, IL 126 to US 45
Panel Number:

Team Section:
Work Order #:
Sheet #: 13 of 43


MODEL: 3000LXNAMES
FILE: 3000LXNAMES

USER NAME = \$USERS\$	DESIGNED -	REVISED -
	DRAWN -	REVISED -
PLOT SCALE = \$SCALE\$	CHECKED -	REVISED -
PLOT DATE = \$DATE\$	DATE - \$DATE\$	REVISED -

STATE OF ILLINOIS
DEPARTMENT OF TRANSPORTATION

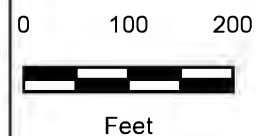
SCA L/E SHEET OF SHEETS STA. TO STA.

F.A. RTE.	SECTION	COUNTY	TOTAL SHEETS	SHEET NO.
VAR	2024 1054 WSP	VARIOUS	173	21
CONTRACT NO. 62X95				








STATE OF ILLINOIS
DEPARTMENT OF TRANSPORTATION

LANDSCAPE MAINTENANCE







ՀԱՅԱՍՏԱՆԻ ՀԱՆՐԱՊԵՏՈՒԹՅԱՆ
ՏՐԱՆՍՊՈՐՏԱՅԻՆ ԻՆՖՐԱՍՏՐԱԿՏՐԱ

STRUCTURES

-  Guardrail
-  Noise Abatement Wall
-  Concrete Barrier Wall
-  Other Wall
-  Fence

SPRAY RESTRICTIONS

-  Restrictions for T&E Species
-  Restrictions for INAI Sites
-  Restrictions for Prairie
-  RPBB High Potential Zone

Map Prepared by: 2IM Group, LLC

Team Section:

Route: I-55, IL 126 to US 45

Panel Number:

Team Section:

Work Order #:


Sheet #: 14 of 43

USER NAME = \$USER\$	DESIGNED =	REVISED =
	DRAWN =	REVISED =
PLOT SCALE = \$SCALE\$	CHECKED =	REVISED =
PLOT DATE = \$DATE\$	DATE = \$DATE\$	REVISED =

STATE OF ILLINOIS
DEPARTMENT OF TRANSPORTATION

					F.A. RTE.	SECTION	COUNTY	TOTAL SHEETS	SHEET NO.
					VAR	2024 1054 WSP	VARIOUS	173	22
SCALE:	SHEET	OF	SHEETS	STA.	TO STA.		CONTRACT NO. 62X95		
					ILLINOIS				

```
MODEL: $MODELNAME$
FILE NAME: $FILEL$
```

STATE OF ILLINOIS
DEPARTMENT OF TRANSPORTATION

LANDSCAPE MAINTENANCE

0100200

Feet

STRUCTURES

Guardrail

Noise Abatement Wall

Concrete Barrier Wall

Other Wall

Fence

SPRAY RESTRICTIONS

Restrictions for T&E Species

Restrictions for INAI Sites

Restrictions for Prairie

RPBB High Potential Zone

Map Prepared by: 2IM Group, LLC

Team Section:

Route: I-55, IL 126 to US 45

Panel Number:

Team Section:

Work Order #:

Sheet #: 16 of 43

MODEL: 3806LNAME\$
FILE: 3806L\$STYLES

STATE OF ILLINOIS DEPARTMENT OF TRANSPORTATION				SCALE: SHEET OF SHEETS STA. TO STA.		F.A. RTE. SECTION		COUNTY	TOTAL SHEETS	SHEET NO.
USER NAME = \$USERS	DESIGNED -	REVISED -				VAR	2024 1054 WSP	VARIOUS	173	24
PLOT SCALE = \$SCALE\$	CHECKED -	REVISED -						CONTRACT NO. 62X95		
PLOT DATE = \$DATE\$	DATE -	\$DATE\$	REVISED -					ILLINOIS		



STATE OF ILLINOIS
DEPARTMENT OF TRANSPORTATION

LANDSCAPE MAINTENANCE

0100200

Feet

STRUCTURES

Guardrail

Noise Abatement Wall

Concrete Barrier Wall

Other Wall

Fence

SPRAY RESTRICTIONS

Restrictions for T&E Species

Restrictions for INAI Sites

Restrictions for Prairie

RPBB High Potential Zone

Map Prepared by: 2IM Group, LLC

Team Section:

Route: I-55, IL 126 to US 45

Panel Number:

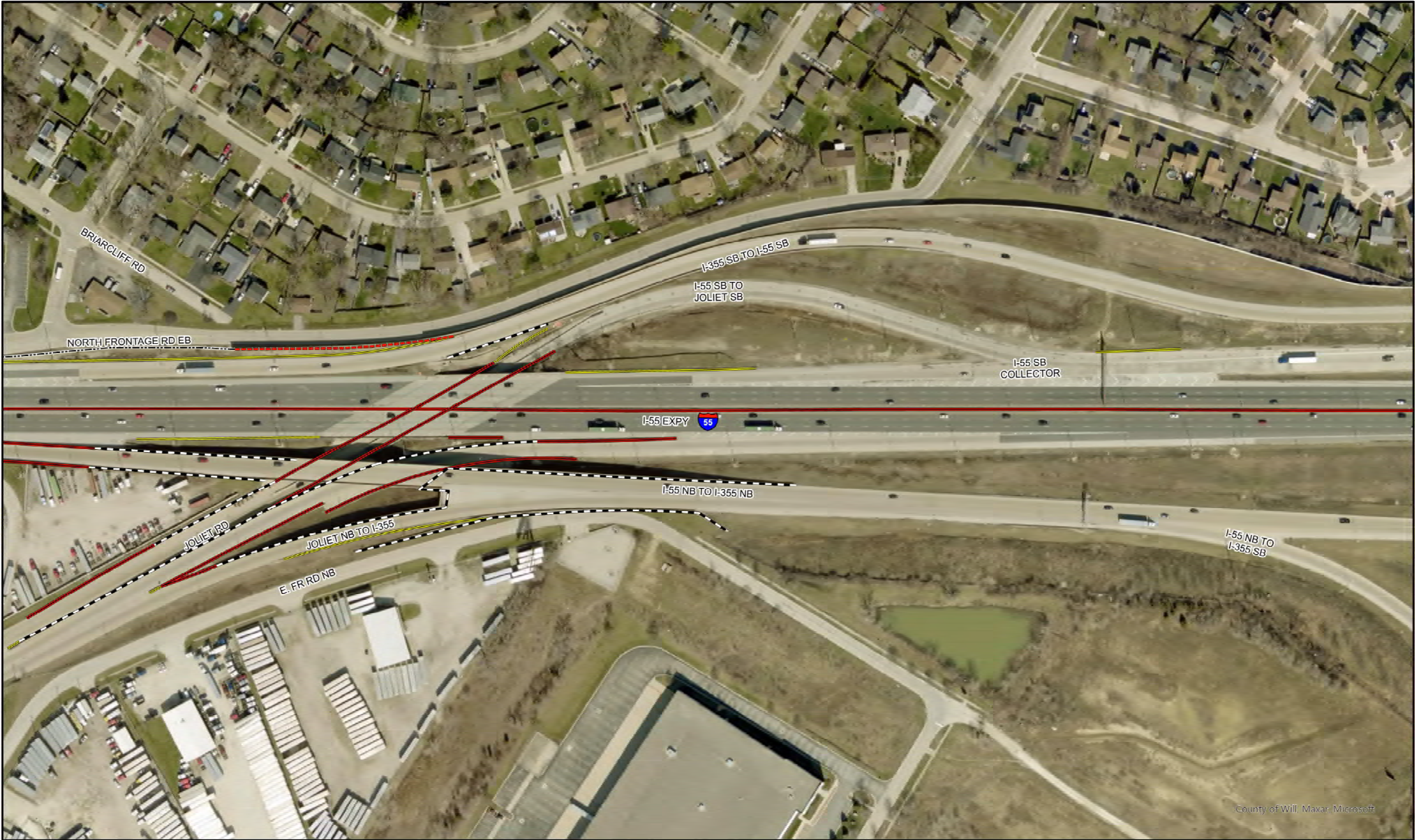
Team Section:

Work Order #:

Sheet #: 17 of 43

MODEL: 2IM01NAME: 62X95
FILE: 2IM01_62X95.DWG

	USER NAME = \$USERS\$	DESIGNED -	REVISED -	STATE OF ILLINOIS DEPARTMENT OF TRANSPORTATION				F.A. RTE.	SECTION	COUNTY	TOTAL SHEETS	SHEET NO.
		DRAWN -	REVISED -					VAR	2024 1054 WSP	VARIOUS	173	25
	PLOT SCALE = \$SCALE\$	CHECKED -	REVISED -				CONTRACT NO, 62X95					
	PLOT DATE = \$DATES\$	DATE - \$DATE\$	REVISED -		SCALE:	SHEET OF SHEETS	STA. TO STA.	ILLINOIS				



County of Will, Maxar, Microsoft

STATE OF ILLINOIS
DEPARTMENT OF TRANSPORTATION

LANDSCAPE MAINTENANCE

0 100 200



Feet



21M GROUP

STRUCTURES

- Guardrail
- Noise Abatement Wall
- Concrete Barrier Wall
- Other Wall
- Fence

SPRAY RESTRICTIONS

- Restrictions for T&E Species
- Restrictions for INAI Sites
- Restrictions for Prairie
- RPBB High Potential Zone

Map Prepared by: 2IM Group, LLC
Team Section:
Route: I-55, IL 126 to US 45
Panel Number:

Team Section:
Work Order #:
Sheet #: 19 of 43

MODEL: 21M06LNAME\$
FILE NAME: 21M06L\$

USER NAME = \$USERS\$	DESIGNED -	REVISED -
	DRAWN -	REVISED -
PLOT SCALE = \$SCALE\$	CHECKED -	REVISED -
PLOT DATE = \$DATE\$	DATE - \$DATE\$	REVISED -

STATE OF ILLINOIS
DEPARTMENT OF TRANSPORTATION

SCALE: SHEET OF SHEETS STA. TO STA.

F.A. RTE.	SECTION	COUNTY	TOTAL SHEETS	SHEET NO.
VAR	2024 1054 WSP	VARIOUS	173	27
CONTRACT NO. 62X95				
ILLINOIS				



STATE OF ILLINOIS
DEPARTMENT OF TRANSPORTATION

LANDSCAPE MAINTENANCE

0100200

Feet

STRUCTURES

Guardrail

Noise Abatement Wall

Concrete Barrier Wall

Other Wall

Fence

SPRAY RESTRICTIONS

Restrictions for T&E Species

Restrictions for INAI Sites

Restrictions for Prairie

RPBB High Potential Zone

Map Prepared by: 2IM Group, LLC

Team Section:

Route: I-55, IL 126 to US 45

Panel Number:

Team Section:

Work Order #:

Sheet #: 20 of 43

MODEL: 2IM01NAME: 62X95
FILE NAME: 62X95

	USER NAME = \$USERS\$	DESIGNED -	REVISED -	STATE OF ILLINOIS DEPARTMENT OF TRANSPORTATION					F.A. RTE.	SECTION	COUNTY	TOTAL SHEETS	SHEET NO.
		DRAWN -	REVISED -						VAR	2024 1054 WSP	VARIOUS	173	28
	PLOT SCALE = \$SCALE\$	CHECKED -	REVISED -						CONTRACT NO. 62X95				
	PLOT DATE = \$DATES\$	DATE - \$DATE\$	REVISED -		SCALE:	SHEET	OF	SHEETS	STA.	TO	STA.		



STATE OF ILLINOIS
DEPARTMENT OF TRANSPORTATION

LANDSCAPE MAINTENANCE

0100200

Feet

0100200

Feet

STRUCTURES

Guardrail

Noise Abatement Wall

Concrete Barrier Wall

Other Wall

Fence

SPRAY RESTRICTIONS

Restrictions for T&E Species

Restrictions for INAI Sites

Restrictions for Prairie

RPBB High Potential Zone

Map Prepared by: 2IM Group, LLC

Team Section:

Route: I-55, IL 126 to US 45

Panel Number:

Team Section:

Work Order #:

Sheet #: 21 of 43

MODEL: MODELNAME\$
FILE NAME: FILE\$

	USER NAME = \$USERS\$	DESIGNED -	REVISED -	STATE OF ILLINOIS DEPARTMENT OF TRANSPORTATION					F.A. RTE.	SECTION	COUNTY	TOTAL SHEETS	SHEET NO.	
		DRAWN -	REVISED -						VAR	2024 1054 WSP	VARIOUS	173	29	
	PLOT SCALE = \$SCALE\$	CHECKED -	REVISED -						CONTRACT NO. 62X95					
	PLOT DATE = \$DATE\$	DATE - \$DATE\$	REVISED -		SCALE:	SHEET	OF	SHEETS	STA.	TO STA.				
											ILLINOIS			



STATE OF ILLINOIS
DEPARTMENT OF TRANSPORTATION

LANDSCAPE MAINTENANCE

0100200

Feet

0100200

Feet

STRUCTURES

Guardrail

Noise Abatement Wall

Concrete Barrier Wall

Other Wall

Fence

SPRAY RESTRICTIONS

Restrictions for T&E Species

Restrictions for INAI Sites

Restrictions for Prairie

RPBB High Potential Zone

Map Prepared by: 2IM Group, LLC

Team Section:

Route: I-55, IL 126 to US 45

Panel Number:

Team Section:

Work Order #:

Sheet #: 22 of 43

MODEL: 2IM01054 WSP
FILE NAME: 22.X95

USER NAME = \$USERS	DESIGNED -	REVISED -
DRAWN -	REVIS	REVIS
PLOT SCALE = \$SCALE\$	CHECKED -	REVISED -
PLOT DATE = \$DATE\$	DATE - \$DATE\$	REVISED -

STATE OF ILLINOIS
DEPARTMENT OF TRANSPORTATION

SCALE: SHEET OF SHEETS STA. TO STA.

F.A. RTE.	SECTION	COUNTY	TOTAL SHEETS	SHEET NO.
VAR	2024 1054 WSP	VARIOUS	173	30
CONTRACT NO. 62X95				



STATE OF ILLINOIS
DEPARTMENT OF TRANSPORTATION

LANDSCAPE MAINTENANCE

0 100 200



Feet



LEMONT

STRUCTURES

- Guardrail
- Noise Abatement Wall
- Concrete Barrier Wall
- Other Wall
- Fence

SPRAY RESTRICTIONS

- Restrictions for T&E Species
- Restrictions for INAI Sites
- Restrictions for Prairie
- RPBB High Potential Zone

Map Prepared by: 2IM Group, LLC
Team Section:
Route: I-55, IL 126 to US 45
Panel Number:

Team Section:
Work Order #:
Sheet #: 24 of 43


MODEL: 3000LNAME\$
FILE NAME: 31121

USER NAME = \$USERS\$	DESIGNED -	REVISED -
	DRAWN -	REVISED -
PLOT SCALE = \$SCALE\$	CHECKED -	REVISED -
PLOT DATE = \$DATE\$	DATE - \$DATE\$	REVISED -

STATE OF ILLINOIS
DEPARTMENT OF TRANSPORTATION

SCALE: SHEET OF SHEETS STA. TO STA.

F.A. RTE VAR	SECTION	COUNTY	TOTAL SHEETS	SHEET NO.
	2024 1054 WSP	VARIOUS	173	32
CONTRACT NO. 62X95				
ILLINOIS				



STATE OF ILLINOIS
DEPARTMENT OF TRANSPORTATION

LANDSCAPE MAINTENANCE

0100200

Feet

STRUCTURES

—

Guardrail

Noise Abatement Wall

—

Concrete Barrier Wall

Other Wall

Fence

SPRAY RESTRICTIONS

—

Restrictions for T&E Species

—

Restrictions for INAI Sites

—

Restrictions for Prairie

□

RPBB High Potential Zone

Map Prepared by: 2IM Group, LLC

Team Section:

Route: I-55, IL 126 to US 45

Panel Number:

Team Section:

Work Order #:

Sheet #: 25 of 43

MODEL: 2IM01NAME: 62X95
FILE NAME: 62X95

	USER NAME = \$USERS\$	DESIGNED -	REVISED -	STATE OF ILLINOIS DEPARTMENT OF TRANSPORTATION	SCALE: SHEET OF SHEETS STA. TO STA.	F.A. RTE.	SECTION	COUNTY	TOTAL SHEETS	SHEET NO.
	DRAWN -	REVIS	REVIS			VAR	2024 1054 WSP	VARIOUS	173	33
	PLOT SCALE = \$SCALE\$	CHECKED -	REVISED -			CONTRACT NO, 62X95				
	PLOT DATE = \$DATE\$	DATE -	REVISED -			ILLINOIS				



STATE OF ILLINOIS
DEPARTMENT OF TRANSPORTATION

LANDSCAPE MAINTENANCE

0100200

Feet

ILLINOIS

STRUCTURES

Guardrail

Noise Abatement Wall

Concrete Barrier Wall

Other Wall

Fence

SPRAY RESTRICTIONS

Restrictions for T&E Species

Restrictions for INAI Sites

Restrictions for Prairie

RPBB High Potential Zone

Map Prepared by: 2IM Group, LLC

Team Section:

Route: I-55, IL 126 to US 45

Panel Number:

Team Section:

Work Order #:

Sheet #: 26 of 43

MODEL: 2IM01NAME\$
FILE NAME: 21111

	USER NAME = \$USERS\$	DESIGNED -	REVISED -	STATE OF ILLINOIS DEPARTMENT OF TRANSPORTATION	SCALE:	SHEET	OF	SHEETS	STA.	TO STA.	F.A. RTE.	SECTION	COUNTY	TOTAL SHEETS	SHEET NO.
		DRAWN -	REVISED -								VAR	2024 1054 WSP	VARIOUS	173	34
	PLOT SCALE = \$SCALE\$	CHECKED -	REVISED -											CONTRACT NO, 62X95	
	PLOT DATE = \$DATE\$	DATE -	\$DATE\$	REVISED -							ILLINOIS				



STATE OF ILLINOIS
DEPARTMENT OF TRANSPORTATION

LANDSCAPE MAINTENANCE

0100200

Feet

STRUCTURES

Guardrail

Noise Abatement Wall

Concrete Barrier Wall

Other Wall

Fence

SPRAY RESTRICTIONS

Restrictions for T&E Species

Restrictions for INAI Sites

Restrictions for Prairie

RPBB High Potential Zone

Map Prepared by: 2IM Group, LLC

Team Section:

Route: I-55, IL 126 to US 45

Panel Number:

Team Section:

Work Order #:

Sheet #: 27 of 43


MODEL: 2IMGROUP\NAME\$
FILE NAME: 271215

USER NAME = \$USERS	DESIGNED -	REVISED -
	DRAWN -	REVISED -
PLOT SCALE = \$SCALE\$	CHECKED -	REVISED -
PLOT DATE = \$DATE\$	DATE - \$DATE\$	REVISED -

STATE OF ILLINOIS
DEPARTMENT OF TRANSPORTATION

SCALE: SHEET OF SHEETS STA. TO STA.

F.A. RTE.	SECTION	COUNTY	TOTAL SHEETS	SHEET NO.
VAR	2024 1054 WSP	VARIOUS	173	35
CONTRACT NO. 62X95				



STATE OF ILLINOIS
DEPARTMENT OF TRANSPORTATION

LANDSCAPE MAINTENANCE

0100200

Feet

STRUCTURES

—

Guardrail

—

Noise Abatement Wall

—

Concrete Barrier Wall

—

Other Wall

—

Fence

SPRAY RESTRICTIONS

—

Restrictions for T&E Species

—

Restrictions for INAI Sites

—

Restrictions for Prairie

—

RPBB High Potential Zone

Map Prepared by: 2IM Group, LLC

Team Section:

Route: I-55, IL 126 to US 45

Panel Number:

Team Section:

Work Order #:

Sheet #: 28 of 43

MODEL: 3000LXMMX5
FILE NAME: 3000LXMMX5

	USER NAME = \$USERS\$	DESIGNED -	REVISED -	STATE OF ILLINOIS DEPARTMENT OF TRANSPORTATION					F.A. RTE.	SECTION	COUNTY	TOTAL SHEETS	SHEET NO.
		DRAWN -	REVISED -						VAR	2024 1054 WSP	VARIOUS	173	36
	PLOT SCALE = \$SCALE\$	CHECKED -	REVISED -						CONTRACT NO. 62X95				
	PLOT DATE = \$DATES\$	DATE - \$DATE\$	REVISED -		SCALE:	SHEET	OF	SHEETS	STA.	TO	STA.		
									ILLINOIS				



STATE OF ILLINOIS
DEPARTMENT OF TRANSPORTATION

LANDSCAPE MAINTENANCE

0100200

Feet

0100200

Feet

STRUCTURES

Guardrail

Noise Abatement Wall

Concrete Barrier Wall

Other Wall

Fence

SPRAY RESTRICTIONS

Restrictions for T&E Species

Restrictions for INAI Sites

Restrictions for Prairie

RPBB High Potential Zone

Map Prepared by: 2IM Group, LLC

Team Section:

Route: I-55, IL 126 to US 45

Panel Number:

Team Section:

Work Order #:

Sheet #: 29 of 43


MODEL: 3000LX
FILE: 3000LX_3000LX

USER NAME = \$USERS	DESIGNED -	REVISED -
	DRAWN -	REVISED -
PLOT SCALE = \$SCALE\$	CHECKED -	REVISED -
PLOT DATE = \$DATE\$	DATE - \$DATE\$	REVISED -

STATE OF ILLINOIS
DEPARTMENT OF TRANSPORTATION

SCALE: SHEET OF SHEETS STA. TO STA.

F.A. RTE.	SECTION	COUNTY	TOTAL SHEETS	SHEET NO.
VAR	2024 1054 WSP	VARIOUS	173	37
CONTRACT NO. 62X95				



STATE OF ILLINOIS
DEPARTMENT OF TRANSPORTATION

LANDSCAPE MAINTENANCE

0100200

Feet

STRUCTURES

Guardrail

Noise Abatement Wall

Concrete Barrier Wall

Other Wall

Fence

SPRAY RESTRICTIONS

Restrictions for T&E Species

Restrictions for INAI Sites

Restrictions for Prairie

RPBB High Potential Zone

Map Prepared by: 2IM Group, LLC

Team Section:

Route: I-55, IL 126 to US 45

Panel Number:

Team Section:

Work Order #:

Sheet #: 30 of 43


MODEL: MODELNAME\$
FILE NAME: ST121

USER NAME = \$USERS	DESIGNED -	REVISED -
	DRAWN -	REVISED -
PLOT SCALE = \$SCALE\$	CHECKED -	REVISED -
PLOT DATE = \$DATE\$	DATE - \$DATE\$	REVISED -

STATE OF ILLINOIS
DEPARTMENT OF TRANSPORTATION

SCALE: SHEET OF SHEETS STA. TO STA.

F.A. RTE.	SECTION	COUNTY	TOTAL SHEETS	SHEET NO.
VAR	2024 1054 WSP	VARIOUS	173	38
		CONTRACT NO. 62X95		
ILLINOIS				



STATE OF ILLINOIS
DEPARTMENT OF TRANSPORTATION

LANDSCAPE MAINTENANCE

0100200

Feet

STRUCTURES

Guardrail

Noise Abatement Wall

Concrete Barrier Wall

Other Wall

Fence

SPRAY RESTRICTIONS

Restrictions for T&E Species

Restrictions for INAI Sites

Restrictions for Prairie

RPBB High Potential Zone

Map Prepared by: 2IM Group, LLC

Team Section:

Route: I-55, IL 126 to US 45

Panel Number:


Team Section:

Work Order #:

Sheet #: 32 of 43

MODEL: 3/10/2024
FILE: 3/10/2024

	USER NAME = \$USERS\$	DESIGNED -	REVISED -	STATE OF ILLINOIS DEPARTMENT OF TRANSPORTATION					F.A. RTE.	SECTION	COUNTY	TOTAL SHEETS	SHEET NO.
		DRAWN -	REVISED -		VAR	2024 1054 WSP	VARIOUS	173	40				
	PLOT SCALE = \$SCALE\$	CHECKED -	REVISED -				CONTRACT NO. 62X95						
	PLOT DATE = \$DATES\$	DATE - \$DATE\$	REVISED -		SCALE:	SHEET	OF	SHEETS	STA.	TO STA.			
					ILLINOIS								



STATE OF ILLINOIS
DEPARTMENT OF TRANSPORTATION

LANDSCAPE MAINTENANCE

0100200

Feet

STRUCTURES

—

Guardrail

—

Noise Abatement Wall

—

Concrete Barrier Wall

—

Other Wall

—

Fence

SPRAY RESTRICTIONS

—

Restrictions for T&E Species

—

Restrictions for INAI Sites

—

Restrictions for Prairie

—

RPBB High Potential Zone

Map Prepared by: 2IM Group, LLC

Team Section:

Route: I-55, IL 126 to US 45

Panel Number:


Team Section:

Work Order #:

Sheet #: 33 of 43

MODEL: 2IMODELNAME\$
FILE NAME: 2IMFILE\$

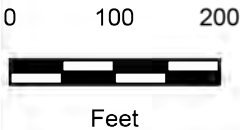
STATE OF ILLINOIS DEPARTMENT OF TRANSPORTATION				SCALE: SHEET OF SHEETS STA. TO STA.		F.A. RTE.	SECTION	COUNTY	TOTAL SHEETS	SHEET NO.
USER NAME = \$USERS\$	DESIGNED -	REVISED -				VAR	2024 1054 WSP	VARIOUS	173	41
PLOT SCALE = \$SCALE\$	CHECKED -	REVISED -								
PLOT DATE = \$DATE\$	DATE - \$DATE\$	REVISED -					ILLINOIS			CONTRACT NO, 62X95



County of Will, Maxar Microsoft

STATE OF ILLINOIS
DEPARTMENT OF TRANSPORTATION

LANDSCAPE MAINTENANCE



DZMOM

STRUCTURES

- Guardrail
- Noise Abatement Wall
- Concrete Barrier Wall
- Other Wall
- Fence

SPRAY RESTRICTIONS

- Restrictions for T&E Species
- Restrictions for INAI Sites
- Restrictions for Prairie
- RPBB High Potential Zone

Map Prepared by: 2IM Group, LLC
Team Section:
Route: I-55, IL 126 to US 45
Panel Number:

Team Section:
Work Order #:
Sheet #: 35 of 43

MODEL: 2IM01NAME\$
FILE NAME: 2IM01

USER NAME = \$USERS	DESIGNED -	REVISED -
	DRAWN -	REVISED -
PLOT SCALE = \$SCALE\$	CHECKED -	REVISED -
PLOT DATE = \$DATE\$	DATE - \$DATE\$	REVISED -

STATE OF ILLINOIS
DEPARTMENT OF TRANSPORTATION

SCALE: SHEET OF SHEETS STA. TO STA.

F.A. RTE.	SECTION	COUNTY	TOTAL SHEETS	SHEET NO.
VAR	2024 1054 WSP	VARIOUS	173	43
CONTRACT NO. 62X95				
ILLINOIS				



STATE OF ILLINOIS
DEPARTMENT OF TRANSPORTATION

LANDSCAPE MAINTENANCE

0100200

Feet

STRUCTURES

Guardrail

Noise Abatement Wall

Concrete Barrier Wall

Other Wall

Fence

SPRAY RESTRICTIONS

Restrictions for T&E Species

Restrictions for INAI Sites

Restrictions for Prairie

RPBB High Potential Zone

Map Prepared by: 2IM Group, LLC.

Team Section:

Route: I-55, IL 126 to US 45

Panel Number:


Team Section:

Work Order #:

Sheet #: 36 of 43

MODEL: 2IM01054
FILE NAME: 2IM01054

	USER NAME = \$USERS\$	DESIGNED -	REVISED -	STATE OF ILLINOIS DEPARTMENT OF TRANSPORTATION					F.A. RTE.	SECTION	COUNTY	TOTAL SHEETS	SHEET NO.
		DRAWN -	REVISED -						VAR	2024 1054 WSP	VARIOUS	173	44
	PLOT SCALE = \$SCALE\$	CHECKED -	REVISED -						CONTRACT NO. 62X95				
	PLOT DATE = \$DATES\$	DATE - \$DATE\$	REVISED -		SCALE:	SHEET	OF	SHEETS	STA.	TO	STA.		



STATE OF ILLINOIS
DEPARTMENT OF TRANSPORTATION

LANDSCAPE MAINTENANCE

0100200

Feet

STRUCTURES

Guardrail

Noise Abatement Wall

Concrete Barrier Wall

Other Wall

Fence

SPRAY RESTRICTIONS

Restrictions for T&E Species

Restrictions for INAI Sites

Restrictions for Prairie

RPBB High Potential Zone

Map Prepared by: 2IM Group, LLC

Team Section:

Route: I-55, IL 126 to US 45

Panel Number:

Team Section:

Work Order #:

Sheet #: 37 of 43

MODEL: 3800LNAME\$
FILE NAME: 37111

	USER NAME = \$USERS\$	DESIGNED -	REVISED -	STATE OF ILLINOIS DEPARTMENT OF TRANSPORTATION					F.A. RTE.	SECTION	COUNTY	TOTAL SHEETS	SHEET NO.
		DRAWN -	REVISED -						VAR	2024 1054 WSP	VARIOUS	173	45
	PLOT SCALE = \$SCALE\$	CHECKED -	REVISED -						CONTRACT NO. 62X95				
	PLOT DATE = \$DATES\$	DATE - \$DATE\$	REVISED -		SCALE:	SHEET	OF	SHEETS	STA.	TO	STA.		



STATE OF ILLINOIS
DEPARTMENT OF TRANSPORTATION

LANDSCAPE MAINTENANCE

0100200

Feet

STRUCTURES

Guardrail

Noise Abatement Wall

Concrete Barrier Wall

Other Wall

Fence

SPRAY RESTRICTIONS

Restrictions for T&E Species

Restrictions for INAI Sites

Restrictions for Prairie

RPBB High Potential Zone

Map Prepared by: 2IM Group, LLC

Team Section:

Route: I-55, IL 126 to US 45

Panel Number:

Team Section:

Work Order #:

Sheet #: 38 of 43

MODEL: 3000LNAME\$
FILE NAME: 31121

STATE OF ILLINOIS DEPARTMENT OF TRANSPORTATION				SCALE: SHEET OF SHEETS STA. TO STA.		F.A. RTE. SECTION		COUNTY	TOTAL SHEETS	SHEET NO.
USER NAME = \$USERS	DESIGNED -	REVISED -				VAR	2024 1054 WSP	VARIOUS	173	46
PLOT SCALE = \$SCALE\$	CHECKED -	REVISED -						CONTRACT NO, 62X95		
PLOT DATE = \$DATE\$	DATE -	\$DATE\$	REVISED -					ILLINOIS		



STATE OF ILLINOIS
DEPARTMENT OF TRANSPORTATION

LANDSCAPE MAINTENANCE

0100200

Feet

STRUCTURES

Guardrail

Noise Abatement Wall

Concrete Barrier Wall

Other Wall

Fence

SPRAY RESTRICTIONS

Restrictions for T&E Species

Restrictions for INAI Sites

Restrictions for Prairie

RPBB High Potential Zone

Map Prepared by: 2IM Group, LLC

Team Section:

Route: I-55, IL 126 to US 45

Panel Number:


Team Section:

Work Order #:

Sheet #: 39 of 43

MODEL: 3000LMMX65
FILE NAME: 311215

STATE OF ILLINOIS DEPARTMENT OF TRANSPORTATION				SCALE: SHEET OF SHEETS STA. TO STA.		F.A. RTE. SECTION COUNTY TOTAL SHEETS SHEET NO.	
USER NAME = \$USERS	DESIGNED -	REVISED -				VAR 2024 1054 WSP VARIOUS 173 47	
PLOT SCALE = \$SCALE\$	CHECKED -	REVISED -				CONTRACT NO, 62X95	
PLOT DATE = \$DATE\$	DATE -	\$DATE\$	REVISED -			ILLINOIS	



STATE OF ILLINOIS
DEPARTMENT OF TRANSPORTATION

LANDSCAPE MAINTENANCE

0100200

Feet

STRUCTURES

— Guardrail

— Noise Abatement Wall

— Concrete Barrier Wall

— Other Wall

— Fence

SPRAY RESTRICTIONS

— Restrictions for T&E Species

— Restrictions for INAI Sites

Restrictions for Prairie

RPBB High Potential Zone

Map Prepared by: 2IM Group, LLC

Team Section:

Route: I-55, IL 126 to US 45

Panel Number:


Team Section:

Work Order #:

Sheet #: 40 of 43

MODEL: 2IM01054WSP
FILE NAME: 2IM01054WSP

STATE OF ILLINOIS DEPARTMENT OF TRANSPORTATION				SCALE:		SHEET OF SHEETS		STA. TO STA.		F.A. RTE.	SECTION	COUNTY	TOTAL SHEETS	SHEET NO.
USER NAME = \$USERS	DESIGNED -	REVISED -								VAR	2024 1054 WSP	VARIOUS	173	48
PLOT SCALE = \$SCALE\$	CHECKED -	REVISED -								CONTRACT NO. 62X95				
PLOT DATE = \$DATE\$	DATE -	\$DATE\$	REVISED -							ILLINOIS				



STATE OF ILLINOIS
DEPARTMENT OF TRANSPORTATION

LANDSCAPE MAINTENANCE

0100200

Feet

LEGEND

STRUCTURES

Guardrail

Noise Abatement Wall

Concrete Barrier Wall

Other Wall

Fence

SPRAY RESTRICTIONS

Restrictions for T&E Species

Restrictions for INAI Sites

Restrictions for Prairie

RPBB High Potential Zone

Map Prepared by: 2IM Group, LLC

Team Section:

Route: I-55, IL 126 to US 45

Panel Number:

Team Section:

Work Order #:

Sheet #: 41 of 43

MODEL: 3806LNAME\$
FILE NAME: 37111

STATE OF ILLINOIS DEPARTMENT OF TRANSPORTATION				SCALE: SHEET OF SHEETS STA. TO STA.		F.A. RTE. VAR	SECTION 2024 1054 WSP	COUNTY VARIOUS	TOTAL SHEETS 173	SHEET NO. 49
USER NAME = \$USERS	DESIGNED -	REVISED -				ILLINOIS				
PLOT SCALE = \$SCALE\$	DRAWN -	REVISED -				CONTRACT NO, 62X95				
PLOT DATE = \$DATE\$	CHECKED -	REVISED -								
	DATE - \$DATE\$	REVISED -								



STATE OF ILLINOIS
DEPARTMENT OF TRANSPORTATION

LANDSCAPE MAINTENANCE

0 100 200



Feet



DZMOM

STRUCTURES

- Guardrail
- Noise Abatement Wall
- Concrete Barrier Wall
- Other Wall
- Fence

SPRAY RESTRICTIONS

- Restrictions for T&E Species
- Restrictions for INAI Sites
- Restrictions for Prairie
- RPBB High Potential Zone

Map Prepared by: 2IM Group, LLC

Team Section:

Route: I-55, IL 126 to US 45

Panel Number:

Team Section:

Work Order #:

Sheet #: 42 of 43


MODEL: MODELNAME\$
FILE NAME: STILES

USER NAME = \$USERS	DESIGNED -	REVISED -
	DRAWN -	REVISED -
PLOT SCALE = \$SCALE\$	CHECKED -	REVISED -
PLOT DATE = \$DATE\$	DATE - \$DATE\$	REVISED -

STATE OF ILLINOIS
DEPARTMENT OF TRANSPORTATION

SCALE: SHEET OF SHEETS STA. TO STA.

F.A. RTE.	SECTION	COUNTY	TOTAL SHEETS	SHEET NO.
VAR	2024 1054 WSP	VARIOUS	173	50
CONTRACT NO. 62X95				



County of Will, Maxar, Microsoft

STATE OF ILLINOIS
DEPARTMENT OF TRANSPORTATION

LANDSCAPE MAINTENANCE

0 100 200



Feet



21M

STRUCTURES

- Guardrail
- Noise Abatement Wall
- Concrete Barrier Wall
- Other Wall
- Fence

SPRAY RESTRICTIONS

- Restrictions for T&E Species
- Restrictions for INAI Sites
- Restrictions for Prairie
- RPBB High Potential Zone

Map Prepared by: 2IM Group, LLC

Team Section:

Route: I-55, IL 126 to US 45

Panel Number:

Team Section:

Work Order #:

Sheet #: 43 of 43

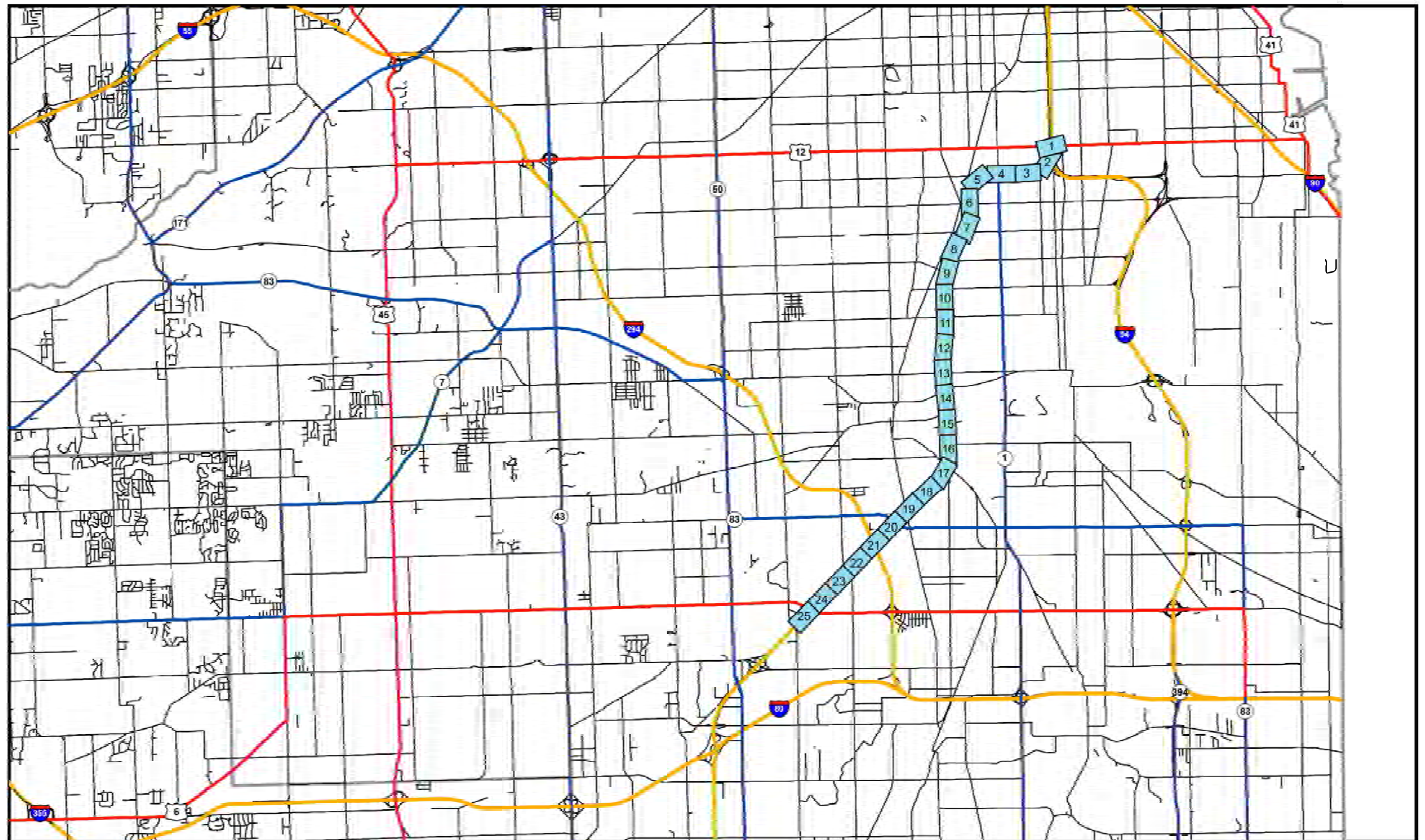
MODEL: 21M01054 WSP
FILE NAME: 21M01054 WSP

USER NAME = \$USERS\$	DESIGNED -	REVISED -
DRAWN -	REVISOR -	
PLOT SCALE = \$SCALE\$	CHECKED -	REVISED -
PLOT DATE = \$DATE\$	DATE - \$DATE\$	REVISED -

STATE OF ILLINOIS
DEPARTMENT OF TRANSPORTATION

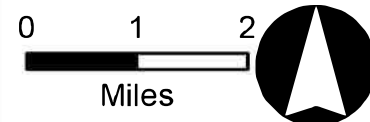
SCALE: SHEET OF SHEETS STA. TO STA.

F.A. RTE.	SECTION	COUNTY	TOTAL SHEETS	SHEET NO.
VAR	2024 1054 WSP	VARIOUS	173	51
CONTRACT NO. 62X95				
ILLINOIS				



STATE OF ILLINOIS
DEPARTMENT OF TRANSPORTATION

LANDSCAPE MAINTENANCE



WORK ORDER # - I-57 95th Street to 159th Street

PAY ITEM # -

Map Prepared by: **2IM Group, LLC**









Team Section:

Route: FAI-57 - I-57

Contract #:

Work Order #:


Sheet #: Index

USER NAME = \$USERS\$	DESIGNED 	REVISED 
	DRAWN 	REVISED 
PLOT SCALE = \$SCALE\$	CHECKED 	REVISED 
PLOT DATE = \$DATES\$	DATE  \$DATES\$	REVISED 

STATE OF ILLINOIS
DEPARTMENT OF TRANSPORTATION

SCALE:	SHEET	OF	SHEETS	STA.	TO STA.
--------	-------	----	--------	------	---------

F.A. RTE.	SECTION	COUNTY	TOTAL SHEETS	SHEET NO.
VAR	2024 1054 WSP	VARIOUS	173	52
		CONTRACT NO. 62X95		
ILLINOIS				



STATE OF ILLINOIS
DEPARTMENT OF TRANSPORTATION

LANDSCAPE MAINTENANCE

0100200

Feet

0100200

Feet

STRUCTURES

—

Guardrail

—

Noise Abatement Wall

—

Concrete Barrier Wall

—

Other Wall

—

Fence

SPRAY RESTRICTIONS

—

Restrictions for T&E Species

—

Restrictions for INAI Sites

—

Restrictions for Prairie

—

RPBB High Potential Zone

Map Prepared by: 2IM Group, LLC

Team Section:

Route: I-57, 95th Street to 159th Street

Panel Number:

Team Section:

Work Order #:

Sheet #: 2 of 25


MODEL: 3D MODELS
FILE NAME: 3D FILES

USER NAME = \$USERS	DESIGNED -	REVISED -
DRAWN -	REVISOR -	REVISOR -
PLOT SCALE = \$SCALE\$	CHECKED -	REVISED -
PLOT DATE = \$DATE\$	DATE - \$DATE\$	REVISED -

STATE OF ILLINOIS
DEPARTMENT OF TRANSPORTATION

SCALE: SHEET OF SHEETS STA. TO STA.

F.A. RTE.	SECTION	COUNTY	TOTAL SHEETS	SHEET NO.
VAR	2024 1054 WSP	VARIOUS	173	54
CONTRACT NO. 62X95				



STATE OF ILLINOIS
DEPARTMENT OF TRANSPORTATION

LANDSCAPE MAINTENANCE

0100200

Feet

LEGEND

STRUCTURES

Guardrail

Noise Abatement Wall

Concrete Barrier Wall

Other Wall

Fence

SPRAY RESTRICTIONS

Restrictions for T&E Species

Restrictions for INAI Sites

Restrictions for Prairie

RPBB High Potential Zone

Map Prepared by: 2IM Group, LLC

Team Section:

Route: I-57, 95th Street to 159th Street

Panel Number:

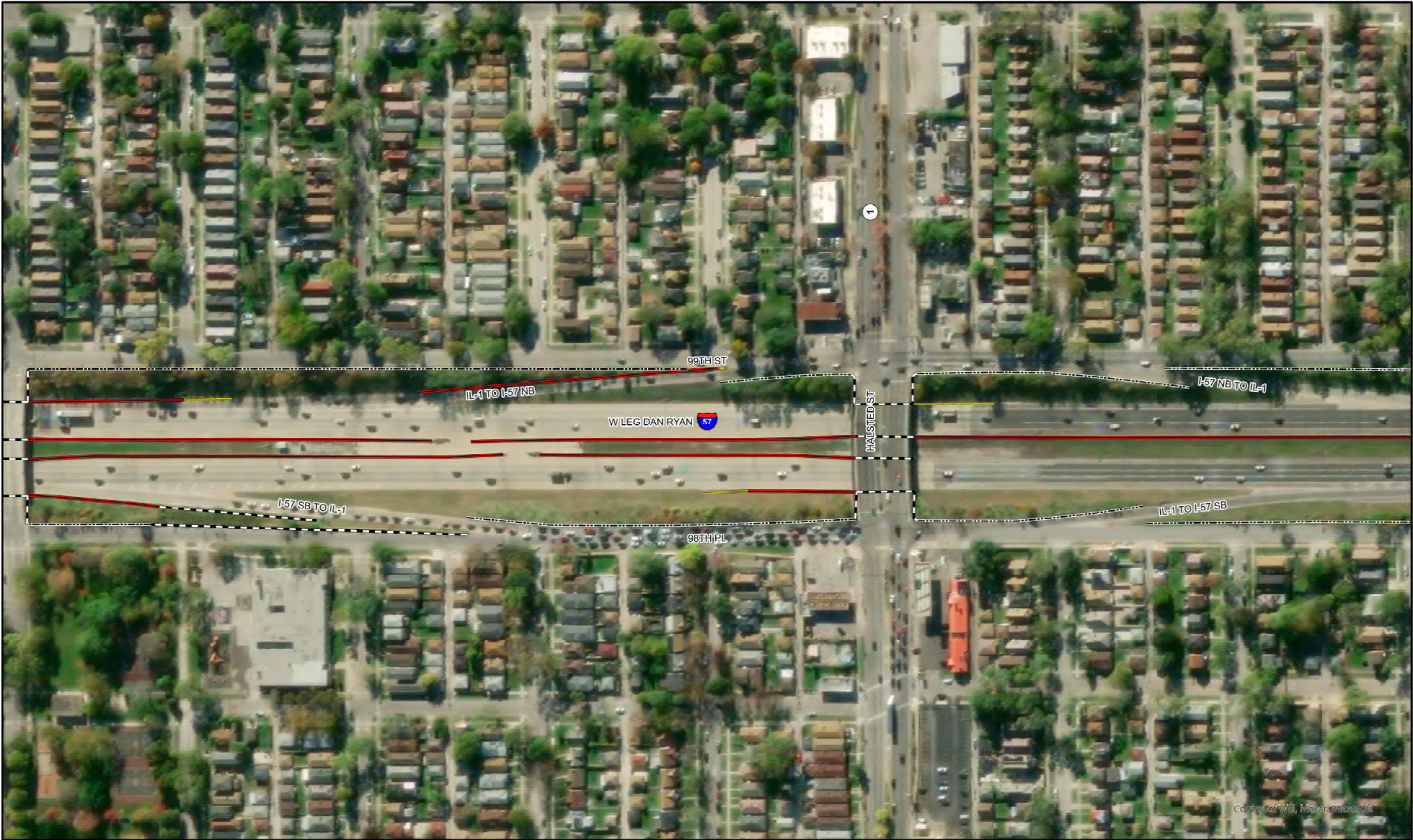
Team Section:

Work Order #:

Sheet #: 3 of 25

MODEL: 38062LNAME\$
FILE NAME: 38062L

	USER NAME = \$USERS\$	DESIGNED -	REVISED -	STATE OF ILLINOIS DEPARTMENT OF TRANSPORTATION	SCALE: SHEET OF SHEETS STA. TO STA.	F.A. RTE.	SECTION	COUNTY	TOTAL SHEETS	SHEET NO.
	DRAWN -	CHECKED -	REVISED -			VAR	2024 1054 WSP	VARIOUS	173	55
	PLOT SCALE = \$SCALE\$	DATE - \$DATE\$	REVISED -			CONTRACT NO. 62X95				



STATE OF ILLINOIS
DEPARTMENT OF TRANSPORTATION

LANDSCAPE MAINTENANCE

0100200

Feet

STRUCTURES

—

Guardrail

Noise Abatement Wall

—

Concrete Barrier Wall

Other Wall

Fence

SPRAY RESTRICTIONS

—

Restrictions for T&E Species

—

Restrictions for INAI Sites

—

Restrictions for Prairie

□

RPBB High Potential Zone

Map Prepared by: 2IM Group, LLC

Team Section:

Route: I-57, 95th Street to 159th Street

Panel Number:


Team Section:

Work Order #:

Sheet #: 4 of 25

MODEL: MODELNAME\$
FILE NAME: STYLE\$

STATE OF ILLINOIS DEPARTMENT OF TRANSPORTATION				SCALE: SHEET OF SHEETS STA. TO STA.		F.A. RTE.	SECTION	COUNTY	TOTAL SHEETS	SHEET NO.
USER NAME = \$USERS\$	DESIGNED -	REVISED -				VAR	2024 1054 WSP	VARIOUS	173	56
PLOT SCALE = \$SCALE\$	CHECKED -	REVISED -				CONTRACT NO, 62X95				
PLOT DATE = \$DATE\$	DATE -	\$DATE\$	REVISED -			ILLINOIS				



STATE OF ILLINOIS
DEPARTMENT OF TRANSPORTATION

LANDSCAPE MAINTENANCE





0 100 200

Feet







ՀԱՅԿԳՐԱԿԱՆ

STRUCTURES

-  Guardrail
-  Noise Abatement Wall
-  Concrete Barrier Wall
-  Other Wall
-  Fence

SPRAY RESTRICTIONS

-  Restrictions for T&E Species
-  Restrictions for INAI Sites
-  Restrictions for Prairie
-  RPBB High Potential Zone

Map Prepared by: 2IM Group, LLC

Team Section:

Route: I-57, 95th Street to 159th Street

Panel Number:

Team Section:

Work Order #:


Sheet #: 5 of 25

USER NAME = \$USER\$	DESIGNED =	REVISED =
	DRAWN =	REVISED =
PLOT SCALE = \$SCALE\$	CHECKED =	REVISED =
PLOT DATE = \$DATE\$	DATE = \$DATE\$	REVISED =

STATE OF ILLINOIS
DEPARTMENT OF TRANSPORTATION

SCALE:	SHEET	OF	SHEETS	STA.	TO STA.
--------	-------	----	--------	------	---------

F.A. RTE.	SECTION	COUNTY	TOTAL SHEETS	SHEET NO.
VAR	2024 1054 WSP	VARIOUS	173	57
		CONTRACT NO. 62X95		
ILLINOIS				



STATE OF ILLINOIS
DEPARTMENT OF TRANSPORTATION

LANDSCAPE MAINTENANCE

0100200

Feet

STRUCTURES

—

 Guardrail

 Noise Abatement Wall

—

 Concrete Barrier Wall

—

 Other Wall

 Fence

SPRAY RESTRICTIONS

—

 Restrictions for T&E Species

—

 Restrictions for INAI Sites

—

 Restrictions for Prairie

—

 RPBB High Potential Zone

Map Prepared by: 2IM Group, LLC

Team Section:

Route: I-57, 95th Street to 159th Street

Panel Number:

Team Section:

Work Order #:

Sheet #: 6 of 25

MODEL: MODELNAME\$
FILE NAME: FILE\$

	USER NAME = \$USERS\$	DESIGNED -	REVISED -	STATE OF ILLINOIS DEPARTMENT OF TRANSPORTATION	SCALE: SHEET OF SHEETS STA. TO STA.	F.A. RTE.	SECTION	COUNTY	TOTAL SHEETS	SHEET NO.
	DRAWN -	CHECKED -	REVISED -			VAR	2024 1054 WSP	VARIOUS	173	58
	PLOT SCALE = \$SCALE\$	DATE - \$DATE\$	REVISED -			CONTRACT NO, 62X95				
	PLOT DATE = \$DATE\$	DATE - \$DATE\$	REVISED -			ILLINOIS				



STATE OF ILLINOIS
DEPARTMENT OF TRANSPORTATION

LANDSCAPE MAINTENANCE

0 100 200



Feet



0210001

STRUCTURES

- Guardrail
- Noise Abatement Wall
- Concrete Barrier Wall
- Other Wall
- Fence

SPRAY RESTRICTIONS

- Restrictions for T&E Species
- Restrictions for INAI Sites
- Restrictions for Prairie
- RPBB High Potential Zone

Map Prepared by: 2IM Group, LLC

Team Section:

Route: I-57, 95th Street to 159th Street

Panel Number:

Team Section:

Work Order #:

Sheet #: 7 of 25


MODEL: 2IMODELNAME\$
FILE: 2IMODEL\$FILE\$

USER NAME = \$USERS\$	DESIGNED -	REVISED -
DRAWN -	REVISOR -	REVISOR -
PLOT SCALE = \$SCALE\$	CHECKED -	REVISOR -
PLOT DATE = \$DATE\$	DATE - \$DATE\$	REVISOR -

STATE OF ILLINOIS
DEPARTMENT OF TRANSPORTATION

SCA L/E SHEET OF SHEETS STA. TO STA.

F.A. RTE.	SECTION	COUNTY	TOTAL SHEETS	SHEET NO.
VAR	2024 1054 WSP	VARIOUS	173	59
				CONTRACT NO. 62X95



STATE OF ILLINOIS
DEPARTMENT OF TRANSPORTATION

LANDSCAPE MAINTENANCE

0100200

Feet

LEGEND

STRUCTURES

— Guardrail

— Noise Abatement Wall

— Concrete Barrier Wall

— Other Wall

— Fence

SPRAY RESTRICTIONS

— Restrictions for T&E Species

— Restrictions for INAI Sites

— Restrictions for Prairie

— RPBB High Potential Zone

Map Prepared by: 2IM Group, LLC

Team Section:

Route: I-57, 95th Street to 159th Street

Panel Number:


Team Section:

Work Order #:

Sheet #: 8 of 25

MODEL: 2IM02LNAME\$
FILE NAME: 2IM02L\$

STATE OF ILLINOIS DEPARTMENT OF TRANSPORTATION				SCALE: SHEET OF SHEETS STA. TO STA.		F.A. RTE. SECTION		COUNTY	TOTAL SHEETS	SHEET NO.
USER NAME = \$USERS\$	DESIGNED -	REVISED -				VAR	2024 1024 WSP	VARIOUS	173	60
PLOT SCALE = \$SCALE\$	CHECKED -	REVISED -						CONTRACT NO. 62X95		
PLOT DATE = \$DATE\$	DATE -	\$DATE\$	REVISED -					ILLINOIS		



County of Will, Maxar, Microsoft

STATE OF ILLINOIS
DEPARTMENT OF TRANSPORTATION

LANDSCAPE MAINTENANCE

0 100 200



Feet



DZMGM

STRUCTURES

- Guardrail
- Noise Abatement Wall
- Concrete Barrier Wall
- Other Wall
- Fence

SPRAY RESTRICTIONS

- Restrictions for T&E Species
- Restrictions for INAI Sites
- Restrictions for Prairie
- RPBB High Potential Zone

Map Prepared by: 2IM Group, LLC
Team Section:
Route: I-57, 95th Street to 159th Street
Panel Number:

Team Section:
Work Order #:
Sheet #: 10 of 25


MODEL: 2IMODELNAME\$
FILE NAME: 2IMFILE\$

USER NAME = \$USERS\$	DESIGNED -	REVISED -
	DRAWN -	REVISED -
PLOT SCALE = \$SCALE\$	CHECKED -	REVISED -
PLOT DATE = \$DATE\$	DATE - \$DATE\$	REVISED -

STATE OF ILLINOIS
DEPARTMENT OF TRANSPORTATION

SCALE: SHEET OF SHEETS STA. TO STA.

F.A. RTE.	SECTION	COUNTY	TOTAL SHEETS	SHEET NO.
VAR	2024 1054 WSP	VARIOUS	173	62
CONTRACT NO, 62X95				ILLINOIS



County of Will, Maxar, Microsoft

STATE OF ILLINOIS
DEPARTMENT OF TRANSPORTATION

LANDSCAPE MAINTENANCE

0 100 200



Feet



20250101

STRUCTURES

- Guardrail
- Noise Abatement Wall
- Concrete Barrier Wall
- Other Wall
- Fence

SPRAY RESTRICTIONS

- Restrictions for T&E Species
- Restrictions for INAI Sites
- Restrictions for Prairie
- RPBB High Potential Zone

Map Prepared by: 2IM Group, LLC
Team Section:
Route: I-57, 95th Street to 159th Street
Panel Number:

Team Section:
Work Order #:
Sheet #: 11 of 25


MODEL: 20250101
FILE: 20250101

USER NAME = \$USERS	DESIGNED -	REVISED -
	DRAWN -	REVISED -
PLOT SCALE = \$SCALE\$	CHECKED -	REVISED -
PLOT DATE = \$DATE\$	DATE - \$DATE\$	REVISED -

STATE OF ILLINOIS
DEPARTMENT OF TRANSPORTATION

SCALE: SHEET OF SHEETS STA. TO STA.

F.A. RTE.	SECTION	COUNTY	TOTAL SHEETS	SHEET NO.
VAR	2024 1054 WSP	VARIOUS	173	63
CONTRACT NO. 62X95				
ILLINOIS				



STATE OF ILLINOIS
DEPARTMENT OF TRANSPORTATION

LANDSCAPE MAINTENANCE

0100200

Feet

STRUCTURES

— Guardrail

— Noise Abatement Wall

— Concrete Barrier Wall

— Other Wall

— Fence

SPRAY RESTRICTIONS

— Restrictions for T&E Species

— Restrictions for INAI Sites

— Restrictions for Prairie

— RPBB High Potential Zone

Map Prepared by: 2IM Group, LLC

Team Section:

Route: I-57, 95th Street to 159th Street

Panel Number:

Team Section:

Work Order #:

Sheet #: 12 of 25

MODEL: 2IM01054 WSP
FILE: 2IM01054 WSP

USER NAME = \$USERS	DESIGNED -	REVISED -
DRAWN -	REVISOR -	
PLOT SCALE = \$SCALE\$	CHECKED -	REVISED -
PLOT DATE = \$DATE\$	DATE - \$DATE\$	REVISED -

STATE OF ILLINOIS
DEPARTMENT OF TRANSPORTATION

SCALE: SHEET OF SHEETS STA. TO STA.

F.A. RTE.	SECTION	COUNTY	TOTAL SHEETS	SHEET NO.
VAR	2024 1054 WSP	VARIOUS	173	64
CONTRACT NO. 62X95				



STATE OF ILLINOIS
DEPARTMENT OF TRANSPORTATION

LANDSCAPE MAINTENANCE

0100200

Feet

STRUCTURES

Guardrail

Noise Abatement Wall

Concrete Barrier Wall

Other Wall

Fence

SPRAY RESTRICTIONS

Restrictions for T&E Species

Restrictions for INAI Sites

Restrictions for Prairie

RPBB High Potential Zone

Map Prepared by: 2IM Group, LLC

Team Section:

Route: I-57, 95th Street to 159th Street

Panel Number:

Team Section:

Work Order #:

Sheet #: 14 of 25

MODEL: 2IM054WSP
FILE NAME: 2IM054WSP

STATE OF ILLINOIS DEPARTMENT OF TRANSPORTATION				SCALE: SHEET OF SHEETS STA. TO STA.		F.A. RTE. VAR	SECTION 2024 1054 WSP	COUNTY VARIOUS	TOTAL SHEETS 173	SHEET NO. 66
USER NAME = \$USERS	DESIGNED -	REVISED -								
PLOT SCALE = \$SCALE\$	DRAWN -	REVISED -								
PLOT DATE = \$DATE\$	CHECKED -	REVISED -								
	DATE - \$DATE\$	REVISED -								

CONTRACT NO. 62X95



STATE OF ILLINOIS
DEPARTMENT OF TRANSPORTATION

LANDSCAPE MAINTENANCE

0100200

Feet

STRUCTURES

Guardrail

Noise Abatement Wall

Concrete Barrier Wall

Other Wall

Fence

SPRAY RESTRICTIONS

Restrictions for T&E Species

Restrictions for INAI Sites

Restrictions for Prairie

RPBB High Potential Zone

Map Prepared by: 2IM Group, LLC

Team Section:

Route: I-57, 95th Street to 159th Street

Panel Number:

Team Section:

Work Order #:

Sheet #: 16 of 25

MODEL: 2IM06LNAME\$
FILE NAME: 2IM06L\$

STATE OF ILLINOIS DEPARTMENT OF TRANSPORTATION				SCALE: SHEET OF SHEETS STA. TO STA.		F.A. RTE. VAR.	SECTION 2024 1054 WSP	COUNTY VARIOUS	TOTAL SHEETS 173	SHEET NO. 68
USER NAME = \$USERS\$	DESIGNED -	REVISED -								
PLOT SCALE = \$SCALE\$	DRAWN -	REVISED -								
PLOT DATE = \$DATE\$	CHECKED -	REVISED -								
	DATE - \$DATE\$	REVISED -								
							ILLINOIS			
									CONTRACT NO. 62X95	



County of Will, Maxar, Microsoft

STATE OF ILLINOIS
DEPARTMENT OF TRANSPORTATION

LANDSCAPE MAINTENANCE

0 100 200



Feet



D2M2M

STRUCTURES

- Guardrail
- Noise Abatement Wall
- Concrete Barrier Wall
- Other Wall
- Fence

SPRAY RESTRICTIONS

- Restrictions for T&E Species
- Restrictions for INAI Sites
- Restrictions for Prairie
- RPBB High Potential Zone

Map Prepared by: 2IM Group, LLC

Team Section:

Route: I-57, 95th Street to 159th Street

Panel Number:

Team Section:

Work Order #:

Sheet #: 17 of 25

MODEL: MODELNAME\$
FILE NAME: FILE\$

USER NAME = \$USER\$	DESIGNED -	REVISED -
	DRAWN -	REVISED -
PLOT SCALE = \$SCALE\$	CHECKED -	REVISED -
PLOT DATE = \$DATE\$	DATE - \$DATE\$	REVISED -

STATE OF ILLINOIS
DEPARTMENT OF TRANSPORTATION

SCALE: SHEET OF SHEETS STA. TO STA.

F.A. RTE.	SECTION	COUNTY	TOTAL SHEETS	SHEET NO.
VAR	2024 1054 WSP	VARIOUS	173	69
		CONTRACT NO. 62X95		
ILLINOIS				



STATE OF ILLINOIS
DEPARTMENT OF TRANSPORTATION

LANDSCAPE MAINTENANCE

0100200

Feet

STRUCTURES

Guardrail

Noise Abatement Wall

Concrete Barrier Wall

Other Wall

Fence

SPRAY RESTRICTIONS

Restrictions for T&E Species

Restrictions for INAI Sites

Restrictions for Prairie

RPBB High Potential Zone

Map Prepared by: 2IM Group, LLC

Team Section:

Route: I-57, 95th Street to 159th Street

Panel Number:

Team Section:

Work Order #:

Sheet #: 18 of 25

MODEL: 3000LXNAMES
FILE: 3000LXNAMES.STYLES

USER NAME = \$USERS\$	DESIGNED -	REVISED -
	DRAWN -	REVISED -
PLOT SCALE = \$SCALE\$	CHECKED -	REVISED -
PLOT DATE = \$DATE\$	DATE - \$DATE\$	REVISED -

STATE OF ILLINOIS
DEPARTMENT OF TRANSPORTATION

SCALE SHEET OF SHEETS STA. TO STA.

F.A. RTE.	SECTION	COUNTY	TOTAL SHEETS	SHEET NO.
VAR	2024 1054 WSP	VARIOUS	173	70
CONTRACT NO. 62X95				



STATE OF ILLINOIS
DEPARTMENT OF TRANSPORTATION

LANDSCAPE MAINTENANCE

0100200

Feet

STRUCTURES

—

Guardrail

—

Noise Abatement Wall

—

Concrete Barrier Wall

—

Other Wall

—

Fence

SPRAY RESTRICTIONS

—

Restrictions for T&E Species

—

Restrictions for INAI Sites

—

Restrictions for Prairie

—

RPBB High Potential Zone

Map Prepared by: 2IM Group, LLC

Team Section:

Route: I-57, 95th Street to 159th Street

Panel Number:

Team Section:

Work Order #:

Sheet #: 19 of 25

MODEL: 10054WSP
FILE NAME: 191115

STATE OF ILLINOIS DEPARTMENT OF TRANSPORTATION				SCALE: SHEET OF SHEETS STA. TO STA.		F.A. RTE. VAR	SECTION 2024 1054 WSP	COUNTY VARIOUS	TOTAL SHEETS 173	SHEET NO. 71
USER NAME = \$USERS	DESIGNED -	REVISED -								
PLOT SCALE = \$SCALE\$	DRAWN -	REVISED -								
PLOT DATE = \$DATE\$	CHECKED -	REVISED -								
	DATE - \$DATE\$	REVISED -								



STATE OF ILLINOIS
DEPARTMENT OF TRANSPORTATION

LANDSCAPE MAINTENANCE

0100200

Feet

STRUCTURES

Guardrail

Noise Abatement Wall

Concrete Barrier Wall

Other Wall

Fence

SPRAY RESTRICTIONS

Restrictions for T&E Species

Restrictions for INAI Sites

Restrictions for Prairie

RPBB High Potential Zone

Map Prepared by: 2IM Group, LLC

Team Section:

Route: I-57, 95th Street to 159th Street

Panel Number:

Team Section:


Work Order #:

Sheet #: 20 of 25

MODEL: 3806LNAME\$
FILE NAME: 3806L\$

STATE OF ILLINOIS DEPARTMENT OF TRANSPORTATION				SCALE: SHEET OF SHEETS STA. TO STA.		F.A. RTE VAR	SECTION 2024 1054 WSP	COUNTY VARIOUS	TOTAL SHEETS 173	SHEET NO. 72
USER NAME = \$USERS\$	DESIGNED -	REVISED -								
PLOT SCALE = \$SCALE\$	DRAWN -	REVISED -								
PLOT DATE = \$DATE\$	CHECKED -	REVISED -								
	DATE - \$DATE\$	REVISED -								

CONTRACT NO. 62X95



STATE OF ILLINOIS
DEPARTMENT OF TRANSPORTATION

LANDSCAPE MAINTENANCE

0100200

Feet

STRUCTURES

—

Guardrail

—

Noise Abatement Wall

—

Concrete Barrier Wall

—

Other Wall

Fence

SPRAY RESTRICTIONS

—

Restrictions for T&E Species

—

Restrictions for INAI Sites

—

Restrictions for Prairie

—

RPBB High Potential Zone

Map Prepared by: 2IM Group, LLC

Team Section:

Route: I-57, 95th Street to 159th Street

Panel Number:

Team Section:

Work Order #:

Sheet #: 21 of 25

MODEL: 3000LNAME\$
FILE NAME: 31121

	USER NAME = \$USER\$	DESIGNED -	REVISED -	STATE OF ILLINOIS DEPARTMENT OF TRANSPORTATION					F.A. RTE.	SECTION	COUNTY	TOTAL SHEETS	SHEET NO.
		DRAWN -	REVISED -		VAR	2024 1054 WSP	VARIOUS	173	73				
	PLOT SCALE = \$SCALE\$	CHECKED -	REVISED -				CONTRACT NO. 62X95						
	PLOT DATE = \$DATE\$	DATE - \$DATE\$	REVISED -		SCALE:	SHEET	OF	SHEETS	STA.	TO STA.			
											ILLINOIS		



County of Will, Maxar, Microsoft

STATE OF ILLINOIS
DEPARTMENT OF TRANSPORTATION

LANDSCAPE MAINTENANCE

0 100 200



Feet



21M Group, LLC

STRUCTURES

- Guardrail
- Noise Abatement Wall
- Concrete Barrier Wall
- Other Wall
- Fence

SPRAY RESTRICTIONS

- Restrictions for T&E Species
- Restrictions for INAI Sites
- Restrictions for Prairie
- RPBB High Potential Zone

Map Prepared by: 2IM Group, LLC
Team Section:
Route: I-57, 95th Street to 159th Street
Panel Number:

Team Section:
Work Order #:
Sheet #: 22 of 25

MODEL: 21M01NAME: 62X95
FILE NAME: 62X95

USER NAME = \$USERS	DESIGNED -	REVISED -
	DRAWN -	REVISED -
PLOT SCALE = \$SCALE\$	CHECKED -	REVISED -
PLOT DATE = \$DATE\$	DATE - \$DATE\$	REVISED -

STATE OF ILLINOIS
DEPARTMENT OF TRANSPORTATION

SCALE: SHEET OF SHEETS STA. TO STA.

F.A. RTE.	SECTION	COUNTY	TOTAL SHEETS	SHEET NO.
VAR	2024 1054 WSP	VARIOUS	173	74
CONTRACT NO. 62X95				



STATE OF ILLINOIS
DEPARTMENT OF TRANSPORTATION

LANDSCAPE MAINTENANCE

0100200

Feet

STRUCTURES

Guardrail

Noise Abatement Wall

Concrete Barrier Wall

Other Wall

Fence

SPRAY RESTRICTIONS

Restrictions for T&E Species

Restrictions for INAI Sites

Restrictions for Prairie

RPBB High Potential Zone

Map Prepared by: 2IM Group, LLC

Team Section:

Route: I-57, 95th Street to 159th Street

Panel Number:

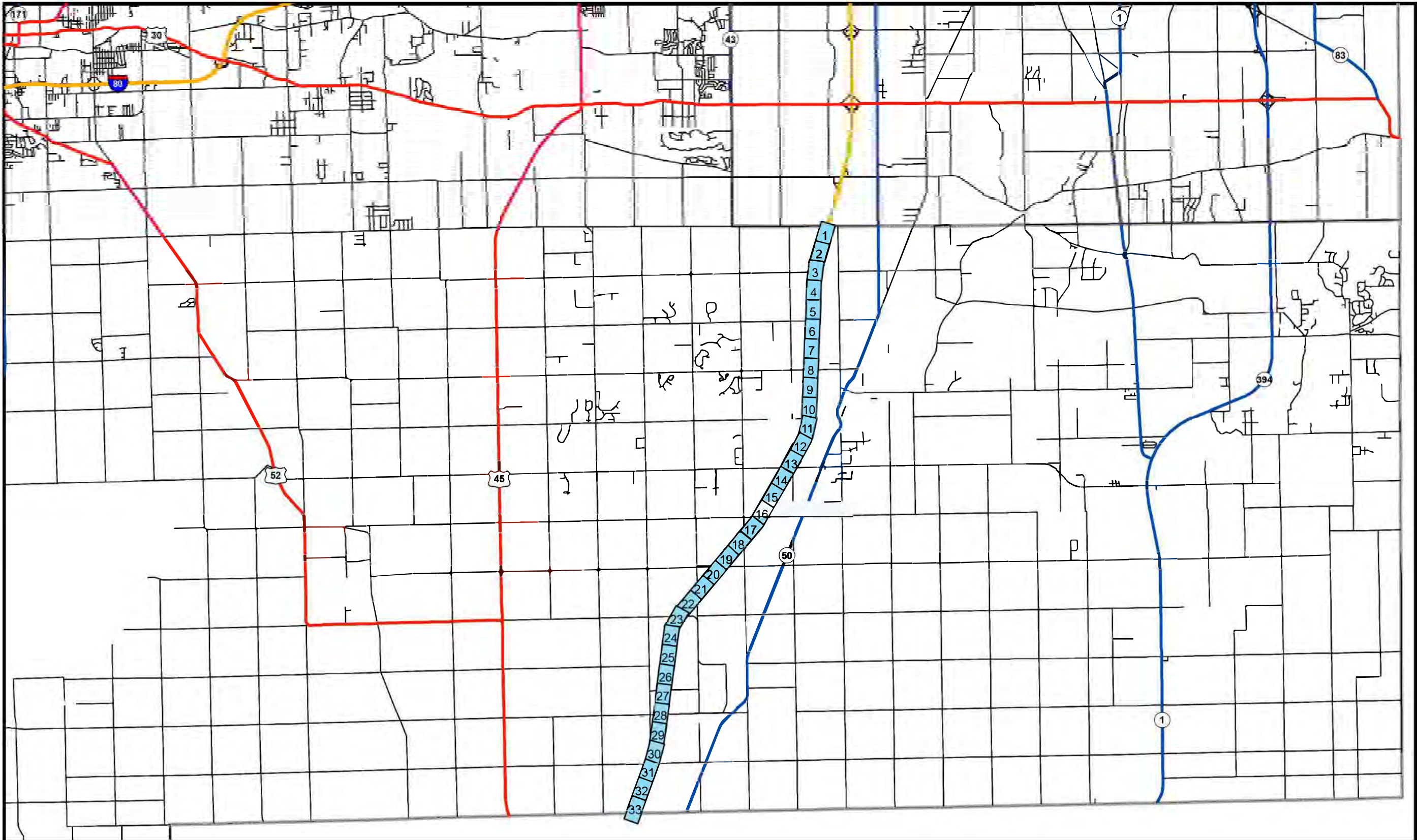
Team Section:

Work Order #:

Sheet #: 23 of 25

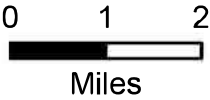
MODEL: MODELNAME\$
FILE NAME: STYLE\$

STATE OF ILLINOIS DEPARTMENT OF TRANSPORTATION				SCALE: SHEET OF SHEETS STA. TO STA.		F.A. RTE.	SECTION	COUNTY	TOTAL SHEETS	SHEET NO.
USER NAME = \$USERS\$	DESIGNED -	REVISED -				VAR	2024 1054 WSP	VARIOUS	173	75
PLOT SCALE = \$SCALE\$	CHECKED -	REVISED -						CONTRACT NO. 62X95		
PLOT DATE = \$DATE\$	DATE -	\$DATE\$	REVISED -					ILLINOIS		



STATE OF ILLINOIS
DEPARTMENT OF TRANSPORTATION

LANDSCAPE MAINTENANCE



WORK ORDER # - I-57 Steger Road to Kankakee County Line

PAY ITEM # -

Map Prepared by: 2IM Group, LLC

Team Section:

Route: FAI-57 - I-57

Contract #:

Work Order #:

Sheet #: Index

MODEL: MODELNAME\$
FILE NAME: STEEL

USER NAME = \$USERS	DESIGNED -	REVISED -
	DRAWN -	REVISED -
PLOT SCALE = \$SCALE\$	CHECKED -	REVISED -
PLOT DATE = \$DATE\$	DATE - \$DATE\$	REVISED -

STATE OF ILLINOIS
DEPARTMENT OF TRANSPORTATION

SCALE: SHEET OF SHEETS STA. TO STA.

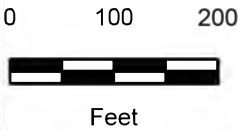
F.A. RTE.	SECTION	COUNTY	TOTAL SHEETS	SHEET NO.
VAR	2024 1054 WSP	VARIOUS	173	78
CONTRACT NO. 62X95				
ILLINOIS				



County of Will, Maxar, Microsoft

STATE OF ILLINOIS
DEPARTMENT OF TRANSPORTATION

LANDSCAPE MAINTENANCE



2IM GROUP

STRUCTURES

- Structures-Line
- Guardrail
- Noise Abatement Wall
- Concrete Barrier Wall
- Other Wall
- Fence

SPRAY RESTRICTIONS

- Restrictions for T&E Species
- Restrictions for INAI Sites
- Restrictions for Prairie
- RPBB High Potential Zone

Map Prepared by: 2IM Group, LLC
Team Section:
Route: I-57, Steger Road to Kankakee County Line
Panel Number:

Team Section:
Work Order #:
Sheet #: 1 of 33

MODEL: 2IM01054WSP
FILE NAME: 2IM01054WSP

USER NAME = \$USERS\$	DESIGNED -	REVISED -
	DRAWN -	REVISED -
PLOT SCALE = \$SCALE\$	CHECKED -	REVISED -
PLOT DATE = \$DATE\$	DATE - \$DATE\$	REVISED -

STATE OF ILLINOIS
DEPARTMENT OF TRANSPORTATION

SCALE: SHEET OF SHEETS STA. TO STA.

F.A. RTE.	SECTION	COUNTY	TOTAL SHEETS	SHEET NO.
VAR	2024 1054 WSP	VARIOUS	173	79
CONTRACT NO. 62X95				
ILLINOIS				



STATE OF ILLINOIS
DEPARTMENT OF TRANSPORTATION

LANDSCAPE MAINTENANCE

0100200

Feet

STRUCTURES

Structures-Line

Guardrail

Noise Abatement Wall

Concrete Barrier Wall

Other Wall

Fence

SPRAY RESTRICTIONS

Restrictions for T&E Species

Restrictions for INAI Sites

Restrictions for Prairie

RPBB High Potential Zone

Map Prepared by: 2IM Group, LLC

Team Section:

Route: I-57, Steger Road to Kankakee County Line

Panel Number:

Team Section:

Work Order #:

Sheet #: 2 of 33

MODEL: 2IM01054 WSP
FILE NAME: 2IM01054 WSP

STATE OF ILLINOIS DEPARTMENT OF TRANSPORTATION				SCALE: SHEET OF SHEETS STA. TO STA.		F.A. RTE. VAR	SECTION 2024 1054 WSP	COUNTY VARIOUS	TOTAL SHEETS 173	SHEET NO. 80
USER NAME = \$USERS\$	DESIGNED -	REVISED -								
PLOT SCALE = \$SCALE\$	DRAWN -	REVISED -								
PLOT DATE = \$DATE\$	CHECKED -	REVISED -								
	DATE - \$DATE\$	REVISED -								



STATE OF ILLINOIS
DEPARTMENT OF TRANSPORTATION

LANDSCAPE MAINTENANCE

0100200

Feet

LEGEND

STRUCTURES

Structures-Line

Guardrail

Noise Abatement Wall

Concrete Barrier Wall

Other Wall

Fence

SPRAY RESTRICTIONS

Restrictions for T&E Species

Restrictions for INAI Sites

Restrictions for Prairie

RPBB High Potential Zone

Map Prepared by: 2IM Group, LLC

Team Section:

Route: I-57, Steger Road to Kankakee County Line

Panel Number:

Team Section:

Work Order #:

Sheet #: 3 of 33

MODEL: 62X95
FILE NAME: 62X95

STATE OF ILLINOIS DEPARTMENT OF TRANSPORTATION				SCALE: SHEET OF SHEETS STA. TO STA.		F.A. RTE. VAR	SECTION 2024 1054 WSP	COUNTY VARIOUS	TOTAL SHEETS 173	SHEET NO. 81
USER NAME = \$USERS\$	DESIGNED -	REVISED -								
PLOT SCALE = \$SCALE\$	DRAWN -	REVISED -								
PLOT DATE = \$DATE\$	CHECKED -	REVISED -								
	DATE - \$DATE\$	REVISED -								



STATE OF ILLINOIS
DEPARTMENT OF TRANSPORTATION

LANDSCAPE MAINTENANCE

0100200

Feet

STRUCTURES

Structures-Line

Guardrail

Noise Abatement Wall

Concrete Barrier Wall

Other Wall

Fence

SPRAY RESTRICTIONS

Restrictions for T&E Species

Restrictions for INAI Sites

Restrictions for Prairie

RPBB High Potential Zone

Map Prepared by: 2IM Group, LLC

Team Section:

Route: I-57, Steger Road to Kankakee County Line

Panel Number:

Team Section:

Work Order #:

Sheet #: 4 of 33

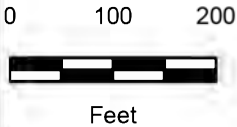
MODEL: 2IM01054WSP
FILE NAME: 2IM01054WSP

STATE OF ILLINOIS DEPARTMENT OF TRANSPORTATION				SCALE:		SHEET	OF	SHEETS	STA.	TO STA.	F.A. RTE.	SECTION	COUNTY	TOTAL SHEETS	SHEET NO.
USER NAME = \$USERS\$	DESIGNED -	REVISED -									VAR	2024 1054 WSP	VARIOUS	173	82
PLOT SCALE = \$SCALE\$	DRAWN -	REVISED -													
PLOT DATE = \$DATE\$	CHECKED -	REVISED -													
DATE - \$DATE\$	DATE - \$DATE\$	REVISED -													
												ILLINOIS		CONTRACT NO. 62X95	



STATE OF ILLINOIS
DEPARTMENT OF TRANSPORTATION

LANDSCAPE MAINTENANCE



DZIMOM

STRUCTURES

- Structures-Line
— Guardrail
— Noise Abatement Wall
— Concrete Barrier Wall
— Other Wall
— Fence

SPRAY RESTRICTIONS

- Restrictions for T&E Species
— Restrictions for INAI Sites
— Restrictions for Prairie
— RPBB High Potential Zone

Map Prepared by: 2IM Group, LLC
Team Section:
Route: I-57, Steger Road to Kankakee County Line
Panel Number:

Team Section:
Work Order #:
Sheet #: 5 of 33

MODEL: MODELNAME\$
FILE NAME: STYLE\$

USER NAME = \$USERS\$	DESIGNED -	REVISED -
PLOT SCALE = \$SCALE\$	DRAWN -	REVISED -
PLOT DATE = \$DATE\$	CHECKED -	REVISED -
	DATE - \$DATE\$	REVISED -

STATE OF ILLINOIS
DEPARTMENT OF TRANSPORTATION

SCALE: SHEET OF SHEETS STA. TO STA.

F.A. RTE.	SECTION	COUNTY	TOTAL SHEETS	SHEET NO.
VAR	2024 1054 WSP	VARIOUS	173	83
CONTRACT NO. 62X95				
ILLINOIS				



STATE OF ILLINOIS
DEPARTMENT OF TRANSPORTATION

LANDSCAPE MAINTENANCE

0100200

Feet

STRUCTURES

Structures-Line

Guardrail

Noise Abatement Wall

Concrete Barrier Wall

Other Wall

Fence

SPRAY RESTRICTIONS

Restrictions for T&E Species

Restrictions for INAI Sites

Restrictions for Prairie

RPBB High Potential Zone

Map Prepared by: 2IM Group, LLC

Team Section:

Route: I-57, Steger Road to Kankakee County Line

Panel Number:


Team Section:

Work Order #:

Sheet #: 6 of 33

MODEL \$MODELNAME\$
FILE NAME \$FILES\$

	USER NAME = \$USERS\$	DESIGNED -	REVISED -	STATE OF ILLINOIS DEPARTMENT OF TRANSPORTATION					F.A. RTE.	SECTION		COUNTY	TOTAL SHEETS	SHEET NO.
		DRAWN -	REVISED -						VAR	2024 1054 WSP		VARIOUS	173	84
	PLOT SCALE = \$SCALE\$	CHECKED -	REVISED -						CONTRACT NO. 62X95					
	PLOT DATE = \$DATES\$	DATE - \$DATE\$	REVISED -		SCALE:	SHEET	OF	SHEETS	STA.	TO	STA.			
												ILLINOIS		



STATE OF ILLINOIS
DEPARTMENT OF TRANSPORTATION

LANDSCAPE MAINTENANCE

0100200

Feet

STRUCTURES

Structures-Line

Guardrail

Noise Abatement Wall

Concrete Barrier Wall

Other Wall

Fence

SPRAY RESTRICTIONS

Restrictions for T&E Species

Restrictions for INAI Sites

Restrictions for Prairie

RPBB High Potential Zone

Map Prepared by: 2IM Group, LLC

Team Section:

Route: I-57, Steger Road to Kankakee County Line

Panel Number:

Team Section:

Work Order #:

Sheet #: 7 of 33

MODEL: 2IM01NAME\$
FILE NAME: 2IM01

STATE OF ILLINOIS DEPARTMENT OF TRANSPORTATION				SCALE:		SHEET	OF	SHEETS	STA.	TO STA.	F.A. RTE.	SECTION	COUNTY	TOTAL SHEETS	SHEET NO.
USER NAME = \$USERS	DESIGNED -	REVISED -									VAR	2024 1054 WSP	VARIOUS	173	85
PLOT SCALE = \$SCALE\$	CHECKED -	REVISED -											CONTRACT NO. 62X95		
PLOT DATE = \$DATE\$	DATE -	\$DATE\$	REVISED -										ILLINOIS		



STATE OF ILLINOIS
DEPARTMENT OF TRANSPORTATION

LANDSCAPE MAINTENANCE

0100200

Feet

STRUCTURES

Structures-Line

Guardrail

Noise Abatement Wall

Concrete Barrier Wall

Other Wall

Fence

SPRAY RESTRICTIONS

Restrictions for T&E Species

Restrictions for INAI Sites

Restrictions for Prairie

RPBB High Potential Zone

Map Prepared by: 2IM Group, LLC

Team Section:

Route: I-57, Steger Road to Kankakee County Line

Panel Number:

Team Section:

Work Order #:

Sheet #: 8 of 33

MODEL: 3000LNAME\$
FILE NAME: 3000L\$

USER NAME = \$USERS	DESIGNED -	REVISED -
	DRAWN -	REVISED -
PLOT SCALE = \$SCALE\$	CHECKED -	REVISED -
PLOT DATE = \$DATE\$	DATE - \$DATE\$	REVISED -

STATE OF ILLINOIS
DEPARTMENT OF TRANSPORTATION

SCALE: SHEET OF SHEETS STA. TO STA.

F.A. RTE.	SECTION	COUNTY	TOTAL SHEETS	SHEET NO.
VAR	2024 1054 WSP	VARIOUS	173	86
CONTRACT NO. 62X95				



STATE OF ILLINOIS
DEPARTMENT OF TRANSPORTATION

LANDSCAPE MAINTENANCE

0 100 200



Feet



21M GROUP, LLC

STRUCTURES

- Structures-Line
- Guardrail
- Noise Abatement Wall
- Concrete Barrier Wall
- Other Wall
- Fence

SPRAY RESTRICTIONS

- Restrictions for T&E Species
- Restrictions for INAI Sites
- Restrictions for Prairie
- RPBB High Potential Zone

Map Prepared by: 2IM Group, LLC

Team Section:

Route: I-57, Steger Road to Kankakee County Line

Panel Number:

Team Section:

Work Order #:

Sheet #: 10 of 33

MODEL: 21M06LNAME\$
FILE NAME: 21M06L\$

USER NAME = \$USERS\$	DESIGNED -	REVISED -
DRAWN -	REVISOR -	REVISOR -
PLOT SCALE = \$SCALE\$	CHECKED -	REVISOR -
PLOT DATE = \$DATE\$	DATE - \$DATE\$	REVISED -

STATE OF ILLINOIS
DEPARTMENT OF TRANSPORTATION

SCALE: SHEET OF SHEETS STA. TO STA.

F.A. RTE.	SECTION	COUNTY	TOTAL SHEETS	SHEET NO.
VAR	2024 1054 WSP	VARIOUS	173	88
CONTRACT NO. 62X95				
ILLINOIS				



STATE OF ILLINOIS
DEPARTMENT OF TRANSPORTATION

LANDSCAPE MAINTENANCE

0 100 200



Feet



LEGEND

STRUCTURES

Structures-Line

Guardrail

Noise Abatement Wall

Concrete Barrier Wall

Other Wall

Fence

SPRAY RESTRICTIONS

Restrictions for T&E Species

Restrictions for INAI Sites

Restrictions for Prairie

RPBB High Potential Zone

Map Prepared by: 2IM Group, LLC

Team Section:

Route: I-57, Steger Road to Kankakee County Line

Panel Number:

Team Section:

Work Order #:

Sheet #: 11 of 33


MODEL: MODELNAME\$
FILE NAME: ST11\$

USER NAME = \$USERS	DESIGNED -	REVISED -
	DRAWN -	REVISED -
PLOT SCALE = \$SCALE\$	CHECKED -	REVISED -
PLOT DATE = \$DATE\$	DATE - \$DATE\$	REVISED -

STATE OF ILLINOIS
DEPARTMENT OF TRANSPORTATION

SCALE: SHEET OF SHEETS STA. TO STA.

F.A. RTE.	SECTION	COUNTY	TOTAL SHEETS	SHEET NO.
VAR	2024 1054 WSP	VARIOUS	173	89
CONTRACT NO. 62X95				
ILLINOIS				



STATE OF ILLINOIS
DEPARTMENT OF TRANSPORTATION

LANDSCAPE MAINTENANCE

0100200

Feet

LEGEND

STRUCTURES

Structures-Line

Guardrail

Noise Abatement Wall

Concrete Barrier Wall

Other Wall

Fence

SPRAY RESTRICTIONS

Restrictions for T&E Species

Restrictions for INAI Sites

Restrictions for Prairie

RPBB High Potential Zone

Map Prepared by: 2IM Group, LLC

Team Section:

Route: I-57, Steger Road to Kankakee County Line

Panel Number:

Team Section:

Work Order #:

Sheet #: 12 of 33

MODEL: \$MODELNAME\$
FILE NAME: \$FILE\$

STATE OF ILLINOIS DEPARTMENT OF TRANSPORTATION				SCALE: SHEET OF SHEETS STA. TO STA.		F.A. RTE. SECTION		COUNTY	TOTAL SHEETS	SHEET NO.
USER NAME = \$USERS\$	DESIGNED -	REVISED -				VAR	2024 1054 WSP	VARIOUS	173	90
PLOT SCALE = \$SCALE\$	DRAWN -	REVISED -				CONTRACT NO. 62X95				
PLOT DATE = \$DATE\$	CHECKED -	REVISED -				ILLINOIS				
DATE - \$DATE\$	REVIS	REVIS								



STATE OF ILLINOIS
DEPARTMENT OF TRANSPORTATION

LANDSCAPE MAINTENANCE

0100200

Feet

STRUCTURES

Structures-Line

Guardrail

Noise Abatement Wall

Concrete Barrier Wall

Other Wall

Fence

SPRAY RESTRICTIONS

Restrictions for T&E Species

Restrictions for INAI Sites

Restrictions for Prairie

RPBB High Potential Zone

Map Prepared by: 2IM Group, LLC

Team Section:

Route: I-57, Steger Road to Kankakee County Line

Panel Number:

Team Section:

Work Order #:

Sheet #: 14 of 33

MODEL: 10054 WSP
FILE NAME: 10054 WSP

	USER NAME = \$USERS\$	DESIGNED -	REVISED -	STATE OF ILLINOIS DEPARTMENT OF TRANSPORTATION					F.A. RTE.	SECTION		COUNTY	TOTAL SHEETS	SHEET NO.
		DRAWN -	REVISED -						VAR	2024 1054 WSP		VARIOUS	173	92
	PLOT SCALE = \$SCALES\$	CHECKED -	REVISED -						CONTRACT NO. 62X95					
	PLOT DATE = \$DATES\$	DATE - \$DATE\$	REVISED -		SCALE:	SHEET	OF	SHEETS	STA.	TO STA.				
										ILLINOIS				



County of Will, Maxar, Microsoft

STATE OF ILLINOIS
DEPARTMENT OF TRANSPORTATION

LANDSCAPE MAINTENANCE

0 100 200



Feet



2IM GROUP

STRUCTURES

- Structures-Line
- Guardrail
- Noise Abatement Wall
- Concrete Barrier Wall
- Other Wall
- Fence

SPRAY RESTRICTIONS

- Restrictions for T&E Species
- Restrictions for INAI Sites
- Restrictions for Prairie
- RPBB High Potential Zone

Map Prepared by: 2IM Group, LLC
Team Section:
Route: I-57, Steger Road to Kankakee County Line
Panel Number:

Team Section:
Work Order #:
Sheet #: 15 of 33


MODEL: 2IM01054WSP
FILE NAME: 151115

USER NAME = \$USERS\$	DESIGNED -	REVISED -
DRAWN -	REVISED -	
PLOT SCALE = \$SCALE\$	CHECKED -	REVISED -
PLOT DATE = \$DATE\$	DATE - \$DATE\$	REVISED -

STATE OF ILLINOIS
DEPARTMENT OF TRANSPORTATION

SCALE: SHEET OF SHEETS STA. TO STA.

F.A. RTE.	SECTION	COUNTY	TOTAL SHEETS	SHEET NO.
VAR	2024 1054 WSP	VARIOUS	173	93
CONTRACT NO. 62X95				
ILLINOIS				



STATE OF ILLINOIS
DEPARTMENT OF TRANSPORTATION

LANDSCAPE MAINTENANCE

0 100 200



Feet



2IM GROUP, LLC

STRUCTURES

- Structures-Line
- Guardrail
- Noise Abatement Wall
- Concrete Barrier Wall
- Other Wall
- Fence

SPRAY RESTRICTIONS

- Restrictions for T&E Species
- Restrictions for INAI Sites
- Restrictions for Prairie
- RPBB High Potential Zone

Map Prepared by: 2IM Group, LLC

Team Section:

Route: I-57, Steger Road to Kankakee County Line

Panel Number:

Team Section:

Work Order #:

Sheet #: 16 of 33


MODEL: 2IMGROUPS
FILE: 2IMGROUPS

USER NAME = \$USERS\$	DESIGNED -	REVISED -
	DRAWN -	REVISED -
PLOT SCALE = \$SCALE\$	CHECKED -	REVISED -
PLOT DATE = \$DATE\$	DATE - \$DATE\$	REVISED -

STATE OF ILLINOIS
DEPARTMENT OF TRANSPORTATION

SCALE: SHEET OF SHEETS STA. TO STA.

F.A. RTE.	SECTION	COUNTY	TOTAL SHEETS	SHEET NO.
VAR	2024 1054 WSP	VARIOUS	173	94
CONTRACT NO. 62X95				
ILLINOIS				



STATE OF ILLINOIS
DEPARTMENT OF TRANSPORTATION

LANDSCAPE MAINTENANCE

0100200

Feet

STRUCTURES

Structures-Line

Guardrail

Noise Abatement Wall

Concrete Barrier Wall

Other Wall

Fence

SPRAY RESTRICTIONS

Restrictions for T&E Species

Restrictions for INAI Sites

Restrictions for Prairie

RPBB High Potential Zone

Map Prepared by: 2IM Group, LLC

Team Section:

Route: I-57, Steger Road to Kankakee County Line

Panel Number:


Team Section:

Work Order #:

Sheet #: 17 of 33

MODEL: 3/10/2024
FILE: 3/10/2024

STATE OF ILLINOIS DEPARTMENT OF TRANSPORTATION				SCALE:		SHEET	OF	SHEETS	STA.	TO	STA.	F.A. RTE.	SECTION	COUNTY	TOTAL SHEETS	SHEET NO.
USER NAME = \$USERS	DESIGNED -	REVISED -										VAR	2024 1054 WSP	VARIOUS	173	95
PLOT SCALE = \$SCALE\$	CHECKED -	REVISED -												CONTRACT NO. 62X95		
PLOT DATE = \$DATE\$	DATE -	\$DATE\$	REVISED -											ILLINOIS		



STATE OF ILLINOIS
DEPARTMENT OF TRANSPORTATION

LANDSCAPE MAINTENANCE

0100200

Feet

STRUCTURES

Structures-Line

Guardrail

Noise Abatement Wall

Concrete Barrier Wall

Other Wall

Fence

SPRAY RESTRICTIONS

Restrictions for T&E Species

Restrictions for INAI Sites

Restrictions for Prairie

RPBB High Potential Zone

Map Prepared by: 2IM Group, LLC

Team Section:

Route: I-57, Steger Road to Kankakee County Line

Panel Number:

Team Section:

Work Order #:

Sheet #: 18 of 33

MODEL: 2IM01054 WSP
FILE NAME: 2IM01054 WSP

STATE OF ILLINOIS DEPARTMENT OF TRANSPORTATION				SCALE:		SHEET	OF	SHEETS	STA.	TO	STA.	F.A. RTE.	SECTION	COUNTY	TOTAL SHEETS	SHEET NO.
USER NAME = \$USERS	DESIGNED -	REVISED -										VAR	2024 1054 WSP	VARIOUS	173	96
PLOT SCALE = \$SCALE\$	CHECKED -	REVISED -												CONTRACT NO. 62X95		
PLOT DATE = \$DATE\$	DATE -	\$DATE\$	REVISED -											ILLINOIS		



STATE OF ILLINOIS
DEPARTMENT OF TRANSPORTATION

LANDSCAPE MAINTENANCE

0100200

Feet

STRUCTURES

Structures-Line

Guardrail

Noise Abatement Wall

Concrete Barrier Wall

Other Wall

Fence

SPRAY RESTRICTIONS

Restrictions for T&E Species

Restrictions for INAI Sites

Restrictions for Prairie

RPBB High Potential Zone

Map Prepared by: 2IM Group, LLC

Team Section:

Route: I-57, Steger Road to Kankakee County Line

Panel Number:


Team Section:

Work Order #:

Sheet #: 19 of 33

MODEL: 2IM054WSP
FILE NAME: 2IM054WSP

STATE OF ILLINOIS DEPARTMENT OF TRANSPORTATION				SCALE:		SHEET	OF	SHEETS	STA.	TO STA.	F.A. RTE.	SECTION	COUNTY	TOTAL SHEETS	SHEET NO.
USER NAME = \$USERS	DESIGNED -	REVISED -									VAR	2024 1054 WSP	VARIOUS	173	97
PLOT SCALE = \$SCALE\$	CHECKED -	REVISED -									CONTRACT NO. 62X95				
PLOT DATE = \$DATE\$	DATE -	\$DATE\$	REVISED -								ILLINOIS				



STATE OF ILLINOIS
DEPARTMENT OF TRANSPORTATION

LANDSCAPE MAINTENANCE

0 100 200



Feet



021001

STRUCTURES

- Structures-Line
- Guardrail
- Noise Abatement Wall
- Concrete Barrier Wall
- Other Wall
- Fence

SPRAY RESTRICTIONS

- Restrictions for T&E Species
- Restrictions for INAI Sites
- Restrictions for Prairie
- RPBB High Potential Zone

Map Prepared by: 2IM Group, LLC

Team Section:

Route: I-57, Steger Road to Kankakee County Line

Panel Number:

Team Section:

Work Order #:

Sheet #: 20 of 33


MODEL: 21001001
FILE NAME: 21001001

USER NAME = \$USERS\$	DESIGNED -	REVISED -
DRAWN -	REVISOR -	REVISOR -
PLOT SCALE = \$SCALE\$	CHECKED -	REVISED -
PLOT DATE = \$DATE\$	DATE - \$DATE\$	REVISED -

STATE OF ILLINOIS
DEPARTMENT OF TRANSPORTATION

SCALE: SHEET OF SHEETS STA. TO STA.

F.A. RTE.	SECTION	COUNTY	TOTAL SHEETS	SHEET NO.
VAR	2024 1054 WSP	VARIOUS	173	98
CONTRACT NO. 62X95				



County of Will, Maxar, Microsoft

STATE OF ILLINOIS
DEPARTMENT OF TRANSPORTATION

LANDSCAPE MAINTENANCE

0100200

Feet

STRUCTURES

Structures-Line

Guardrail

Noise Abatement Wall

Concrete Barrier Wall

Other Wall

Fence

SPRAY RESTRICTIONS

Restrictions for T&E Species

Restrictions for INAI Sites

Restrictions for Prairie

RPBB High Potential Zone

Map Prepared by: 2IM Group, LLC

Team Section:

Route: I-57, Steger Road to Kankakee County Line

Panel Number:

Team Section:

Work Order #:

Sheet #: 22 of 33

MODEL: 10054WSP
FILE NAME: 10054WSP

	USER NAME = \$USERS	DESIGNED -	REVISED -	STATE OF ILLINOIS DEPARTMENT OF TRANSPORTATION	SCALE: SHEET OF SHEETS STA. TO STA.	F.A. RTE.	SECTION	COUNTY	TOTAL SHEETS	SHEET NO.
	DRAWN -	REVIS	REVIS			VAR	2024 1054 WSP	VARIOUS	173	100
	PLOT SCALE = \$SCALE\$	CHECKED -	REVISED -			CONTRACT NO. 62X95				
	PLOT DATE = \$DATE\$	DATE - \$DATE\$	REVISED -			ILLINOIS				