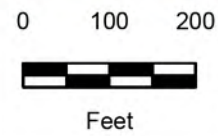




STATE OF ILLINOIS
DEPARTMENT OF TRANSPORTATION
 LANDSCAPE MAINTENANCE



DZM/GMT

- STRUCTURES**
- Guardrail
 - Noise Abatement Wall
 - Concrete Barrier Wall
 - Other Wall
 - Fence

STRUCTURES

WEED CONTROL

- MOWING**
- ⊗ Mowing (Acre)

MODEL: Default
 FILE NAME: \\CURRENT PROJECTS\active\1405000 DOT Landscapes Maintenance\CIS Data\2019 Map Maps\South 6216519D1s For CAD\1405000\1405000.dgn

USER NAME = berk	DESIGNED -	REVISED -
	DRAWN -	REVISED -
PLOT SCALE = 2.00" = 1' in.	CHECKED -	REVISED -
PLOT DATE = 11/4/2019	DATE - 11/4/2019	REVISED -

STATE OF ILLINOIS
DEPARTMENT OF TRANSPORTATION

SCALE: SHEET OF SHEETS STA. TO STA.

F.A. RTE.	SECTION	COUNTY	TOTAL SHEETS	SHEET NO.
	2019-134-I	VARIOUS	274	101
ILLINOIS			CONTRACT NO. 62K08	



**STATE OF ILLINOIS
DEPARTMENT OF TRANSPORTATION**

LANDSCAPE MAINTENANCE

0 100 200



Feet



Landscape Maintenance

STRUCTURES

- Guardrail
- Noise Abatement Wall
- Concrete Barrier Wall
- Other Wall
- Fence

STRUCTURES

WEED CONTROL

MOWING

- Mowing (Acre)

MODEL: Default
FILE NAME: \\CURRENT PROJECTS\active\105000 DOT Landscapes Maintenance\CIS Data\2019 Map Maps\South 621651001s For CAD\DOT\55\55SB.dwg

USER NAME = berk	DESIGNED -	REVISED -
PLOT SCALE = 2.00' / in.	DRAWN -	REVISED -
PLOT DATE = 11/4/2019	CHECKED -	REVISED -
	DATE - 11/4/2019	REVISED -

**STATE OF ILLINOIS
DEPARTMENT OF TRANSPORTATION**

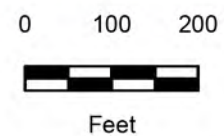
SCALE: SHEET OF SHEETS STA. TO STA.

F.A. RTE.	SECTION	COUNTY	TOTAL SHEETS	SHEET NO.
	2019-134-I	VARIOUS	274	102
ILLINOIS			CONTRACT NO. 62K08	



**STATE OF ILLINOIS
DEPARTMENT OF TRANSPORTATION**

LANDSCAPE MAINTENANCE



DZM/GML

- STRUCTURES**
- Guardrail
 - - - Noise Abatement Wall
 - Concrete Barrier Wall
 - Other Wall
 - Fence

STRUCTURES

WEED CONTROL

MOWING

- Mowing (Acre)

MODEL: Default
FILE NAME: \\CURRENT PROJECTS\active\1405000 DOT Landscapes Maintenance\CIS Data\2019 Map_Maps\South_621651\PDFs_For_CADD\I55SB\I55SB.dgn

USER NAME = berk	DESIGNED -	REVISED -
	DRAWN -	REVISED -
PLOT SCALE = 2.00' / in.	CHECKED -	REVISED -
PLOT DATE = 11/4/2019	DATE - 11/4/2019	REVISED -

**STATE OF ILLINOIS
DEPARTMENT OF TRANSPORTATION**

SCALE: SHEET OF SHEETS STA. TO STA.

F.A. RTE.	SECTION	COUNTY	TOTAL SHEETS	SHEET NO.
	2019-134-I	VARIOUS	274	103
ILLINOIS			CONTRACT NO. 62K08	




STATE OF ILLINOIS DEPARTMENT OF TRANSPORTATION LANDSCAPE MAINTENANCE	0 100 200 Feet		STRUCTURES — Guardrail - - - Noise Abatement Wall — Concrete Barrier Wall - - - Other Wall - - - Fence	STRUCTURES — Guardrail - - - Noise Abatement Wall — Concrete Barrier Wall - - - Other Wall - - - Fence	WEED CONTROL — Mowing (Acre)	
--	-----------------------------	--	--	--	--	--

MODEL: Default
 FILE NAME: \\CURRENT PROJECTS\active\105000 DOT Landscaps Maintenance\CIS Data\2019 Map_Maps\South_621651\PDFs_For_CADD\I55B155B.dgn

USER NAME = berk	DESIGNED -	REVISED -
PLOT SCALE = 2.00' / in.	DRAWN -	REVISED -
PLOT DATE = 11/4/2019	CHECKED -	REVISED -
	DATE - 11/4/2019	REVISED -

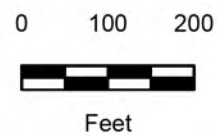
STATE OF ILLINOIS
DEPARTMENT OF TRANSPORTATION

SCALE:	SHEET	OF	SHEETS	STA.	TO	STA.	F.A. RTE.	SECTION	COUNTY	TOTAL SHEETS	SHEET NO.
								2019-134-I	VARIOUS	274	104
										CONTRACT NO. 62K08	
										ILLINOIS	



STATE OF ILLINOIS
DEPARTMENT OF TRANSPORTATION

LANDSCAPE MAINTENANCE



DZM/GML

- STRUCTURES**
- Guardrail
 - Noise Abatement Wall
 - Concrete Barrier Wall
 - Other Wall
 - Fence

STRUCTURES

WEED CONTROL

- MOWING**
- Mowing (Acre)


MODEL: Default
 FILE NAME: \\CURRENT PROJECTS\active\105000 DOT Landscaps Maintenance\CIS Data\2019 Map_Maps\South_621651\PDFs_For_CADD\105000\55000.dgn

USER NAME = berk	DESIGNED -	REVISED -
	DRAWN -	REVISED -
PLOT SCALE = 2.00' / in.	CHECKED -	REVISED -
PLOT DATE = 11/4/2019	DATE - 11/4/2019	REVISED -

STATE OF ILLINOIS
DEPARTMENT OF TRANSPORTATION

SCALE: SHEET OF SHEETS STA. TO STA.

F.A. RTE.	SECTION	COUNTY	TOTAL SHEETS	SHEET NO.
	2019-134-I	VARIOUS	274	105
ILLINOIS			CONTRACT NO. 62K08	



STATE OF ILLINOIS DEPARTMENT OF TRANSPORTATION LANDSCAPE MAINTENANCE	0 100 200 Feet		STRUCTURES — Guardrail - - - Noise Abatement Wall — Concrete Barrier Wall - - - Other Wall - - - Fence	STRUCTURES WEED CONTROL MOWING ☒ Mowing (Acre)	
--	-----------------------------	--	--	--	--


 MODEL: Default
 FILE NAME: \\CURRENT PROJECTS\active\1405000 DOT Landscapes Maintenance\CIS Data\2019 Map_Maps_South_621651\PDFs_For_CADD\1405000\55B.dwg

USER NAME = berk	DESIGNED -	REVISED -	
	DRAWN -	REVISED -	
PLOT SCALE = 2.00' / in.	CHECKED -	REVISED -	
PLOT DATE = 11/4/2019	DATE - 11/4/2019	REVISED -	

STATE OF ILLINOIS
DEPARTMENT OF TRANSPORTATION

SCALE:	SHEET	OF SHEETS	STA. TO STA.
--------	-------	-----------	--------------

F.A. RTE.	SECTION	COUNTY	TOTAL SHEETS	SHEET NO.
	2019-134-I	VARIOUS	274	106
ILLINOIS				
CONTRACT NO. 62K08				



STATE OF ILLINOIS DEPARTMENT OF TRANSPORTATION LANDSCAPE MAINTENANCE	0 100 200 Feet		STRUCTURES — Guardrail - - Noise Abatement Wall - - Concrete Barrier Wall - - Other Wall - - Fence	WEED CONTROL - - - - -	MOWING Mowing (Acre)	
--	-----------------------------	--	--	----------------------------------	--------------------------------	--


MODEL: Default
 FILE NAME: \\CURRENT PROJECTS\active\14052000 DOT Landscapes Maintenance\CIS Data\2019 Map_Maps\South_621651\PDFs_For_CADD\I55NB155B.dwg

USER NAME = berk	DESIGNED -	REVISED -
	DRAWN -	REVISED -
PLOT SCALE = 2.00' / in.	CHECKED -	REVISED -
PLOT DATE = 11/4/2019	DATE - 11/4/2019	REVISED -

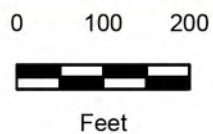
STATE OF ILLINOIS
DEPARTMENT OF TRANSPORTATION

SCALE:	SHEET	OF	SHEETS	STA.	TO STA.
--------	-------	----	--------	------	---------

F.A. RTE.	SECTION	COUNTY	TOTAL SHEETS	SHEET NO.
	2019-134-I	VARIOUS	274	107
ILLINOIS				
CONTRACT NO. 62K08				



STATE OF ILLINOIS
DEPARTMENT OF TRANSPORTATION
 LANDSCAPE MAINTENANCE



LANDSCAPE MAINTENANCE

STRUCTURES

- Guardrail
- Noise Abatement Wall
- Concrete Barrier Wall
- Other Wall
- Fence

STRUCTURES

WEED CONTROL

MOWING

- Mowing (Acre)


MODEL: Default
 FILE NAME: \\CURRENT PROJECTS\active\1055000 DOT Landscapes Maintenance\CIS Data\2019 Nov_Maps\South_621651\PDFs_For_CADD\1055000\1055000.dgn

USER NAME = berk	DESIGNED -	REVISED -
	DRAWN -	REVISED -
PLOT SCALE = 2.00' / in.	CHECKED -	REVISED -
PLOT DATE = 11/4/2019	DATE - 11/4/2019	REVISED -

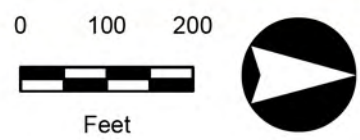
STATE OF ILLINOIS
DEPARTMENT OF TRANSPORTATION

SCALE: SHEET OF SHEETS STA. TO STA.

F.A. RTE.	SECTION	COUNTY	TOTAL SHEETS	SHEET NO.
	2019-134-I	VARIOUS	274	108
ILLINOIS			CONTRACT NO. 62K08	



STATE OF ILLINOIS
DEPARTMENT OF TRANSPORTATION
 LANDSCAPE MAINTENANCE



DZMGM

- STRUCTURES**
- Guardrail
 - Noise Abatement Wall
 - Concrete Barrier Wall
 - Other Wall
 - Fence

STRUCTURES

WEED CONTROL

- MOWING**
- Mowing (Acre)

MODEL: Default
 FILE NAME: \\CURRENT PROJECTS\active\1405000 DOT Landscapes Maintenance\CIS Data\2019 Map Maps\South_621651\PDFs_For_CADD\1551551558.dgn

USER NAME = berk	DESIGNED -	REVISED -
PLOT SCALE = 2.00' / in.	DRAWN -	REVISED -
PLOT DATE = 11/4/2019	CHECKED -	REVISED -
	DATE - 11/4/2019	REVISED -

STATE OF ILLINOIS
DEPARTMENT OF TRANSPORTATION

SCALE:	SHEET	OF	SHEETS	STA.	TO	STA.
--------	-------	----	--------	------	----	------

F.A. RTE.	SECTION	COUNTY	TOTAL SHEETS	SHEET NO.
	2019-134-I	VARIOUS	274	109
ILLINOIS				
CONTRACT NO. 62K08				



**STATE OF ILLINOIS
DEPARTMENT OF TRANSPORTATION**

LANDSCAPE MAINTENANCE

0 100 200



Feet



DZM/GML

STRUCTURES

- Guardrail
- Noise Abatement Wall
- Concrete Barrier Wall
- Other Wall
- Fence

STRUCTURES

WEED CONTROL

MOWING

- Mowing (Acre)


MODEL: Default
FILE NAME: \\CURRENT PROJECTS\active\1405000 DOT Landscaps Maintenance\CIS Data\2019 Nov. Maps\South_621651\PDFs_For_CADD\155015558.dgn

USER NAME = berk	DESIGNED -	REVISED -
PLOT SCALE = 2.00' / in.	DRAWN -	REVISED -
PLOT DATE = 11/4/2019	CHECKED -	REVISED -
	DATE - 11/4/2019	REVISED -

**STATE OF ILLINOIS
DEPARTMENT OF TRANSPORTATION**

SCALE: SHEET OF SHEETS STA. TO STA.

F.A. RTE.	SECTION	COUNTY	TOTAL SHEETS	SHEET NO.
	2019-134-I	VARIOUS	274	110
ILLINOIS			CONTRACT NO. 62K08	



**STATE OF ILLINOIS
DEPARTMENT OF TRANSPORTATION**

LANDSCAPE MAINTENANCE

0 100 200



Feet



DZM/GML

STRUCTURES

- Guardrail
- Noise Abatement Wall
- Concrete Barrier Wall
- Other Wall
- Fence

STRUCTURES

WEED CONTROL

MOWING

- Mowing (Acre)

MODEL: Default
FILE NAME: \\CURRENT PROJECTS\active\1405000 DOT Landscaps Maintenance\CIS Data\2019 Map Maps\South 621651PDI_For_CADD\155B155B.dgn

USER NAME = berk	DESIGNED -	REVISED -
PLOT SCALE = 2.00' / in.	DRAWN -	REVISED -
PLOT DATE = 11/4/2019	CHECKED -	REVISED -
	DATE - 11/4/2019	REVISED -

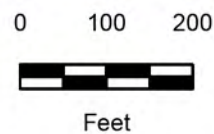
**STATE OF ILLINOIS
DEPARTMENT OF TRANSPORTATION**

SCALE: SHEET OF SHEETS STA. TO STA.

F.A. RTE.	SECTION	COUNTY	TOTAL SHEETS	SHEET NO.
	2019-134-I	VARIOUS	274	111
CONTRACT NO. 62K08				
ILLINOIS				



STATE OF ILLINOIS
DEPARTMENT OF TRANSPORTATION
 LANDSCAPE MAINTENANCE



DZM/GML

- STRUCTURES**
- Guardrail
 - - - Noise Abatement Wall
 - Concrete Barrier Wall
 - Other Wall
 - - - - Fence

STRUCTURES

WEED CONTROL

- MOWING**
- ⊗ Mowing (Acre)


MODEL: Default
 FILE NAME: \\CURRENT PROJECTS\active\105000 DDT Landscaps Maintenance\CIS Data\2019 Map_Maps\South_621651\PDFs_For_CADD\105000\105000.dgn

USER NAME = berk	DESIGNED -	REVISED -
PLOT SCALE = 2.00' / in.	DRAWN -	REVISED -
PLOT DATE = 11/4/2019	CHECKED -	REVISED -
	DATE - 11/4/2019	REVISED -

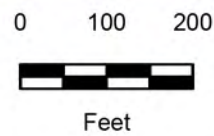
STATE OF ILLINOIS
DEPARTMENT OF TRANSPORTATION

SCALE: SHEET OF SHEETS STA. TO STA.

F.A. RTE.	SECTION	COUNTY	TOTAL SHEETS	SHEET NO.
	2019-134-I	VARIOUS	274	112
ILLINOIS			CONTRACT NO. 62K08	



STATE OF ILLINOIS
DEPARTMENT OF TRANSPORTATION
 LANDSCAPE MAINTENANCE



DZM/GML

- STRUCTURES**
- Guardrail
 - Noise Abatement Wall
 - Concrete Barrier Wall
 - Other Wall
 - Fence

STRUCTURES

WEED CONTROL

- MOWING**
- Mowing (Acre)


MODEL: Default
 FILE NAME: \\CURRENT PROJECTS\active\105000 DOT Landscaps Maintenance\CIS Data\2019 Map Maps\South 6216510D1s For CAD\DDI55NB1555B.dgn

USER NAME = berk	DESIGNED -	REVISED -
	DRAWN -	REVISED -
PLOT SCALE = 2.00' / in.	CHECKED -	REVISED -
PLOT DATE = 11/4/2019	DATE - 11/4/2019	REVISED -

STATE OF ILLINOIS
DEPARTMENT OF TRANSPORTATION

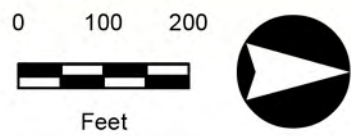
SCALE: SHEET OF SHEETS STA. TO STA.

F.A. RTE.	SECTION	COUNTY	TOTAL SHEETS	SHEET NO.
	2019-134-I	VARIOUS	274	113
ILLINOIS			CONTRACT NO. 62K08	



**STATE OF ILLINOIS
DEPARTMENT OF TRANSPORTATION**

LANDSCAPE MAINTENANCE



- STRUCTURES**
- Guardrail
 - Noise Abatement Wall
 - Concrete Barrier Wall
 - Other Wall
 - Fence

STRUCTURES

WEED CONTROL

MOWING

☒ Mowing (Acre)

MODEL: Default
 FILE NAME: \\CURRENT PROJECTS\active\1405000 DOT Landscapes Maintenance\CIS Data\2019 Map_Maps\South_621651\PDFs_For_CADD\I55SB\I55SB.dgn


USER NAME = berk	DESIGNED -	REVISED -
PLOT SCALE = 2.00' / in.	DRAWN -	REVISED -
PLOT DATE = 11/4/2019	CHECKED -	REVISED -
	DATE - 11/4/2019	REVISED -

**STATE OF ILLINOIS
DEPARTMENT OF TRANSPORTATION**

SCALE:	SHEET	OF	SHEETS	STA.	TO	STA.
--------	-------	----	--------	------	----	------

F.A. RTE.	SECTION	COUNTY	TOTAL SHEETS	SHEET NO.
	2019-134-I	VARIOUS	274	114
ILLINOIS			CONTRACT NO. 62K08	

MODEL: Default
 FILE NAME: \\CURRENT PROJECTS\active\1405000 DOT Landscapes Maintenance\CIS Data\2019 Map_Maps\South_621651\PDFs_For_CADD\15515558.dgn



STATE OF ILLINOIS DEPARTMENT OF TRANSPORTATION LANDSCAPE MAINTENANCE	0 100 200 Feet		STRUCTURES — Guardrail - - Noise Abatement Wall = Concrete Barrier Wall - - Other Wall - - - - Fence	STRUCTURES	WEED CONTROL	MOWING Mowing (Acre)		
--	-----------------------	--	--	-------------------	---------------------	--------------------------------	--	--

USER NAME = berk	DESIGNED -	REVISED -
	DRAWN -	REVISED -
PLOT SCALE = 2.00' / in.	CHECKED -	REVISED -
PLOT DATE = 11/4/2019	DATE - 11/4/2019	REVISED -

STATE OF ILLINOIS
DEPARTMENT OF TRANSPORTATION

SCALE:	SHEET	OF	SHEETS	STA.	TO	STA.
--------	-------	----	--------	------	----	------

F.A. RTE.	SECTION	COUNTY	TOTAL SHEETS	SHEET NO.
	2019-134-I	VARIOUS	274	115
CONTRACT NO. 62K08				

MODEL: Default
 FILE NAME: \\CURRENT PROJECTS\active\105000 DOT Landscapes Maintenance\CIS Data\2019 Map_Maps\South_621651\PDFs_For_CADD\I55SB\I55SB.dgn




STATE OF ILLINOIS DEPARTMENT OF TRANSPORTATION LANDSCAPE MAINTENANCE	0 100 200 Feet		STRUCTURES — Guardrail — Noise Abatement Wall — Concrete Barrier Wall — Other Wall - - - Fence	STRUCTURES — Noise Abatement Wall — Concrete Barrier Wall — Other Wall - - - Fence	WEED CONTROL — Weeding (Acre)	MOWING ⊞ Mowing (Acre)		
--	-----------------------	--	--	---	---	----------------------------------	--	--

USER NAME = berk	DESIGNED -	REVISED -	
	DRAWN -	REVISED -	
PLOT SCALE = 2.00' / in.	CHECKED -	REVISED -	
PLOT DATE = 11/4/2019	DATE - 11/4/2019	REVISED -	

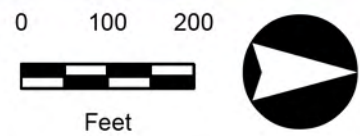
STATE OF ILLINOIS
DEPARTMENT OF TRANSPORTATION

SCALE: SHEET OF SHEETS STA. TO STA.

F.A. RTE.	SECTION	COUNTY	TOTAL SHEETS	SHEET NO.
	2019-134-I	VARIOUS	274	116
ILLINOIS			CONTRACT NO. 62K08	



STATE OF ILLINOIS
DEPARTMENT OF TRANSPORTATION
 LANDSCAPE MAINTENANCE



- STRUCTURES**
- Guardrail
 - Noise Abatement Wall
 - Concrete Barrier Wall
 - Other Wall
 - Fence
- WEED CONTROL**
- MOWING**
- Mowing (Acre)


MODEL: Default
 FILE NAME: \\CURRENT PROJECTS\active\1405000 DOT Landscapes Maintenance\CIS Data\2019 Map Maps\South 6216510P01s For CAD\DIS5B1555B.dgn

USER NAME = berk	DESIGNED -	REVISED -
PLOT SCALE = 2.00' / in.	DRAWN -	REVISED -
PLOT DATE = 11/4/2019	CHECKED -	REVISED -
	DATE - 11/4/2019	REVISED -

STATE OF ILLINOIS
DEPARTMENT OF TRANSPORTATION

SCALE:	SHEET	OF	SHEETS	STA.	TO	STA.
--------	-------	----	--------	------	----	------

F.A. RTE.	SECTION	COUNTY	TOTAL SHEETS	SHEET NO.
	2019-134-I	VARIOUS	274	117
ILLINOIS			CONTRACT NO. 62K08	



**STATE OF ILLINOIS
DEPARTMENT OF TRANSPORTATION**

LANDSCAPE MAINTENANCE

0 100 200



Feet



DZMGM

STRUCTURES

- Guardrail
- Noise Abatement Wall
- Concrete Barrier Wall
- Other Wall
- Fence

STRUCTURES

WEED CONTROL

MOWING

- ⊗ Mowing (Acre)

MODEL: Default
FILE NAME: \\CURRENT PROJECTS\active\105000 DOT Landscaps Maintenance\CIS Data\2019 Map_Maps\South_621651\PDFs_For_CADD\15515558.dgn

USER NAME = berk	DESIGNED -	REVISED -
PLOT SCALE = 2.00' / in.	DRAWN -	REVISED -
PLOT DATE = 11/4/2019	CHECKED -	REVISED -
	DATE - 11/4/2019	REVISED -

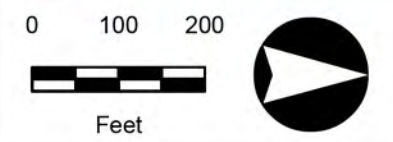
**STATE OF ILLINOIS
DEPARTMENT OF TRANSPORTATION**

SCALE: SHEET OF SHEETS STA. TO STA.

F.A. RTE.	SECTION	COUNTY	TOTAL SHEETS	SHEET NO.
	2019-134-I	VARIOUS	274	118
ILLINOIS			CONTRACT NO. 62K08	



STATE OF ILLINOIS
DEPARTMENT OF TRANSPORTATION
 LANDSCAPE MAINTENANCE



DZMGMF	STRUCTURES	STRUCTURES	WEED CONTROL	MOWING
	— Guardrail			⊗ Mowing (Acre)
	— Noise Abatement Wall			
	— Concrete Barrier Wall			
	— Other Wall			
	— Fence			

MODEL: Default
 FILE NAME: \\CURRENT PROJECTS\active\1055000 DOT Landscapes Maintenance\CIS Data\2019 Map_Maps\South_621651\PDFs_For_CADD\I55SB\I55SB.dgn

USER NAME = berk	DESIGNED -	REVISED -
PLOT SCALE = 2.00' / in.	DRAWN -	REVISED -
PLOT DATE = 11/4/2019	CHECKED -	REVISED -
	DATE - 11/4/2019	REVISED -

STATE OF ILLINOIS
DEPARTMENT OF TRANSPORTATION

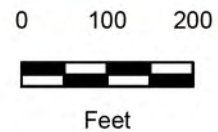
SCALE: SHEET OF SHEETS STA. TO STA.

F.A. RTE.	SECTION	COUNTY	TOTAL SHEETS	SHEET NO.
	2019-134-I	VARIOUS	274	119
ILLINOIS			CONTRACT NO. 62K08	



**STATE OF ILLINOIS
DEPARTMENT OF TRANSPORTATION**

LANDSCAPE MAINTENANCE



DZMOMF

- STRUCTURES**
- Guardrail
 - Noise Abatement Wall
 - Concrete Barrier Wall
 - Other Wall
 - Fence

STRUCTURES

WEED CONTROL

- MOWING**
- X Mowing (Acre)

MODEL: Default
FILE NAME: \\CURRENT PROJECTS\active\1055000 DOT Landscaps Maintenance\CIS Data\2019 Nov_Maps\South_621651\PDFs_For_CADD\I55SB\I55SB.dgn


USER NAME = berk	DESIGNED -	REVISED -
PLOT SCALE = 2.00' / in.	DRAWN -	REVISED -
PLOT DATE = 11/4/2019	CHECKED -	REVISED -
	DATE - 11/4/2019	REVISED -

**STATE OF ILLINOIS
DEPARTMENT OF TRANSPORTATION**

SCALE:	SHEET	OF	SHEETS	STA.	TO	STA.
--------	-------	----	--------	------	----	------

F.A. RTE.	SECTION	COUNTY	TOTAL SHEETS	SHEET NO.
	2019-134-I	VARIOUS	274	120
ILLINOIS			CONTRACT NO. 62K08	

MODEL: Default
 FILE NAME: \\CURRENT PROJECTS\active\1405000 DOT Landscapes Maintenance\CIS Data\2019 Map_Maps\South_621651\PDFs_For_CADD\1405000_621651.dwg



STATE OF ILLINOIS DEPARTMENT OF TRANSPORTATION LANDSCAPE MAINTENANCE	0 100 200 Feet		STRUCTURES — Guardrail - - Noise Abatement Wall — Concrete Barrier Wall — Other Wall - - - - Fence	STRUCTURES	WEED CONTROL	MOWING Mowing (Acre)		
--	-----------------------	--	--	-------------------	---------------------	--------------------------------	--	--

USER NAME = berk	DESIGNED -	REVISED -
	DRAWN -	REVISED -
PLOT SCALE = 2.00' / in.	CHECKED -	REVISED -
PLOT DATE = 11/4/2019	DATE - 11/4/2019	REVISED -

STATE OF ILLINOIS
DEPARTMENT OF TRANSPORTATION

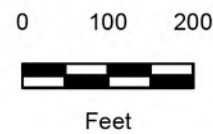
SCALE:	SHEET	OF	SHEETS	STA.	TO	STA.
--------	-------	----	--------	------	----	------

F.A. RTE.	SECTION	COUNTY	TOTAL SHEETS	SHEET NO.
	2019-134-I	VARIOUS	274	121
CONTRACT NO. 62K08				



**STATE OF ILLINOIS
DEPARTMENT OF TRANSPORTATION**

LANDSCAPE MAINTENANCE



DZMGM

- STRUCTURES**
- Guardrail
 - Noise Abatement Wall
 - Concrete Barrier Wall
 - Other Wall
 - - - Fence

STRUCTURES

WEED CONTROL

- MOWING**
- Mowing (Acre)

MODEL: Default
FILE NAME: \\CURRENT PROJECTS\active\1405000 DOT Landscapes Maintenance\CIS Data\2019 Map_Maps\South_621651\PDFs_for_CADD\I55NB_I59SB.dgn

USER NAME = berk	DESIGNED -	REVISED -
PLOT SCALE = 2.00' / in.	DRAWN -	REVISED -
PLOT DATE = 11/4/2019	CHECKED -	REVISED -
	DATE - 11/4/2019	REVISED -

**STATE OF ILLINOIS
DEPARTMENT OF TRANSPORTATION**

SCALE: SHEET OF SHEETS STA. TO STA.

F.A. RTE.	SECTION	COUNTY	TOTAL SHEETS	SHEET NO.
	2019-134-I	VARIOUS	274	122
ILLINOIS			CONTRACT NO. 62K08	



STATE OF ILLINOIS DEPARTMENT OF TRANSPORTATION LANDSCAPE MAINTENANCE	0 100 200 Feet		STRUCTURES — Guardrail - - Noise Abatement Wall = Concrete Barrier Wall - - Other Wall - - - - Fence	STRUCTURES	WEED CONTROL	MOWING Mowing (Acre)		
--	-----------------------	--	--	-------------------	---------------------	--------------------------------	--	--


 MODEL: Default
 FILE NAME: \\CURRENT PROJECTS\active\1405000 DOT Landscapes Maintenance\CIS Data\2019 Map Maps\South_621651\PDFs For CAD\DDI55B155B.dwg

USER NAME = berk	DESIGNED -	REVISED -	
	DRAWN -	REVISED -	
PLOT SCALE = 2.00' / in.	CHECKED -	REVISED -	
PLOT DATE = 11/4/2019	DATE = 11/4/2019	REVISED -	

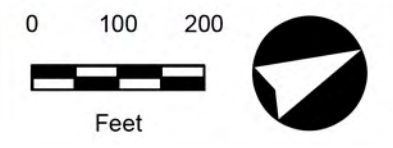
STATE OF ILLINOIS
DEPARTMENT OF TRANSPORTATION

SCALE:	SHEET	OF	SHEETS	STA.	TO STA.
--------	-------	----	--------	------	---------

F.A. RTE.	SECTION	COUNTY	TOTAL SHEETS	SHEET NO.
	2019-134-I	VARIOUS	274	123
ILLINOIS			CONTRACT NO. 62K08	



STATE OF ILLINOIS
DEPARTMENT OF TRANSPORTATION
 LANDSCAPE MAINTENANCE



DZMGML	STRUCTURES	STRUCTURES	WEED CONTROL	MOWING
	<ul style="list-style-type: none"> Guardrail Noise Abatement Wall Concrete Barrier Wall Other Wall Fence 			<ul style="list-style-type: none"> Mowing (Acre)

MODEL: Default
 FILE NAME: \\CURRENT PROJECTS\active\1055000 DOT Landscapes Maintenance\CIS Data\2019 Map_Maps\South_621651\PDFs_For_CADD\I55SB1555B.dgn

USER NAME = berk	DESIGNED -	REVISED -
PLOT SCALE = 2.00' / in.	DRAWN -	REVISED -
PLOT DATE = 11/4/2019	CHECKED -	REVISED -
	DATE - 11/4/2019	REVISED -

STATE OF ILLINOIS
DEPARTMENT OF TRANSPORTATION

SCALE: SHEET OF SHEETS STA. TO STA.

F.A. RTE.	SECTION	COUNTY	TOTAL SHEETS	SHEET NO.
	2019-134-I	VARIOUS	274	124
ILLINOIS			CONTRACT NO. 62K08	



**STATE OF ILLINOIS
DEPARTMENT OF TRANSPORTATION**

LANDSCAPE MAINTENANCE

0 100 200



Feet



DZMGM

STRUCTURES

- Guardrail
- - - Noise Abatement Wall
- Concrete Barrier Wall
- - - Other Wall
- - - Fence

STRUCTURES

WEED CONTROL

MOWING

- Mowing (Acre)


MODEL: Default
FILE NAME: \\CURRENT PROJECTS\active\1405000 DOT Landscapes Maintenance\CIS Data\2019 Map Maps\South_6216519DfLs_For_CADD\1515151515.dwg

USER NAME = berk	DESIGNED -	REVISED -
PLOT SCALE = 2.00' / in.	DRAWN -	REVISED -
PLOT DATE = 11/4/2019	CHECKED -	REVISED -
	DATE - 11/4/2019	REVISED -

**STATE OF ILLINOIS
DEPARTMENT OF TRANSPORTATION**

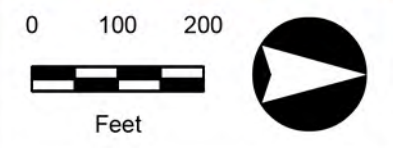
SCALE: SHEET OF SHEETS STA. TO STA.

F.A. RTE.	SECTION	COUNTY	TOTAL SHEETS	SHEET NO.
	2019-134-I	VARIOUS	274	125
			CONTRACT NO. 62K08	
ILLINOIS				



STATE OF ILLINOIS
DEPARTMENT OF TRANSPORTATION

LANDSCAPE MAINTENANCE



DZM/GML

STRUCTURES	STRUCTURES	WEED CONTROL	MOWING
— Guardrail	— Noise Abatement Wall		⊠ Mowing (Acre)
— Concrete Barrier Wall	— Other Wall		
— Fence			


MODEL: Default
 FILE NAME: \\CURRENT PROJECTS\active\1405000 DOT Landscaps Maintenance\CIS Data\2019 Map Maps\South 621651\PDFs For CAD\DIS55B155B.dgn

USER NAME = berk	DESIGNED -	REVISED -
PLOT SCALE = 2.00' / in.	DRAWN -	REVISED -
PLOT DATE = 11/4/2019	CHECKED -	REVISED -
	DATE - 11/4/2019	REVISED -

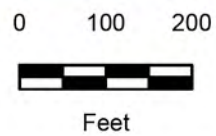
STATE OF ILLINOIS
DEPARTMENT OF TRANSPORTATION

SCALE:	SHEET	OF	SHEETS	STA.	TO	STA.
--------	-------	----	--------	------	----	------

F.A. RTE.	SECTION	COUNTY	TOTAL SHEETS	SHEET NO.
	2019-134-I	VARIOUS	274	126
ILLINOIS			CONTRACT NO. 62K08	



STATE OF ILLINOIS
DEPARTMENT OF TRANSPORTATION
 LANDSCAPE MAINTENANCE



DZMGM

- STRUCTURES**
- Guardrail
 - - - Noise Abatement Wall
 - Concrete Barrier Wall
 - Other Wall
 - - - Fence

STRUCTURES

WEED CONTROL

- MOWING**
- Mowing (Acre)

MODEL: Default
 FILE NAME: \\CURRENT PROJECTS\active\105000 DOT Landscapes Maintenance\CIS Data\2019 Nov. Maps\South_621651\PDFs_For_CADD\15515556.dgn

USER NAME = berk	DESIGNED -	REVISED -
PLOT SCALE = 2.00' / in.	DRAWN -	REVISED -
PLOT DATE = 11/4/2019	CHECKED -	REVISED -
	DATE - 11/4/2019	REVISED -

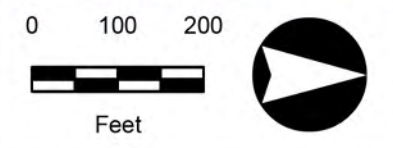
STATE OF ILLINOIS
DEPARTMENT OF TRANSPORTATION

SCALE:	SHEET	OF	SHEETS	STA.	TO	STA.
--------	-------	----	--------	------	----	------

F.A. RTE.	SECTION	COUNTY	TOTAL SHEETS	SHEET NO.
	2019-134-I	VARIOUS	274	127
ILLINOIS				
CONTRACT NO. 62K08				



STATE OF ILLINOIS
DEPARTMENT OF TRANSPORTATION
 LANDSCAPE MAINTENANCE



DZM/GMT	STRUCTURES	STRUCTURES	WEED CONTROL	MOWING
	— Guardrail	— Noise Abatement Wall		⊗ Mowing (Acre)
	— Concrete Barrier Wall	— Other Wall		
	— Fence			

MODEL: Default
 FILE NAME: \\CURRENT PROJECTS\active\105000 DOT Landscapes Maintenance\CIS Data\2019 Map_Maps\South_6216519DfLs_For_CADD\1550155556.apr


USER NAME = berk	DESIGNED -	REVISED -
PLOT SCALE = 2.00' / in.	DRAWN -	REVISED -
PLOT DATE = 11/4/2019	CHECKED -	REVISED -
	DATE - 11/4/2019	REVISED -

STATE OF ILLINOIS
DEPARTMENT OF TRANSPORTATION

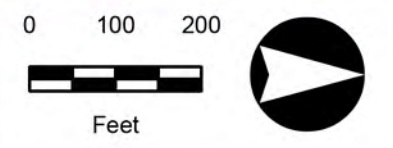
SCALE: SHEET OF SHEETS STA. TO STA.

F.A. RTE.	SECTION	COUNTY	TOTAL SHEETS	SHEET NO.
	2019-134-I	VARIOUS	274	128
ILLINOIS			CONTRACT NO. 62K08	

MODEL: Default
 FILE NAME: \\CURRENT PROJECTS\active\1405000 DOT Landscaps Maintenance\CIS Data\2019 Map_Maps\South_621651\PDFs_For_CADD\155B\155B.dgn



STATE OF ILLINOIS
DEPARTMENT OF TRANSPORTATION
 LANDSCAPE MAINTENANCE



- | | | | |
|-----------------------|----------------------|---------------------|---------------|
| STRUCTURES | STRUCTURES | WEED CONTROL | MOWING |
| Guardrail | Noise Abatement Wall | | Mowing (Acre) |
| Concrete Barrier Wall | Other Wall | | |
| Fence | | | |


USER NAME = berk	DESIGNED -	REVISED -
PLOT SCALE = 2.00' / in.	DRAWN -	REVISED -
PLOT DATE = 11/4/2019	CHECKED -	REVISED -
	DATE - 11/4/2019	REVISED -

STATE OF ILLINOIS
DEPARTMENT OF TRANSPORTATION

SCALE: SHEET OF SHEETS STA. TO STA.

F.A. RTE.	SECTION	COUNTY	TOTAL SHEETS	SHEET NO.
	2019-134-I	VARIOUS	274	129
ILLINOIS			CONTRACT NO. 62K08	

MODEL: Default
 FILE NAME: \\CURRENT PROJECTS\active\1405000 DOT Landscapes Maintenance\CIS Data\2019 Map Maps\South 6216519D\FI For CAD\DD155B155B.dgn




STATE OF ILLINOIS DEPARTMENT OF TRANSPORTATION LANDSCAPE MAINTENANCE	0 100 200 Feet	 DZMGM/L	<table border="0" style="width: 100%;"> <tr> <td style="width: 25%;">STRUCTURES</td> <td style="width: 25%;">STRUCTURES</td> <td style="width: 25%;">WEED CONTROL</td> <td style="width: 25%;">MOWING</td> </tr> <tr> <td> <ul style="list-style-type: none"> — Guardrail - - - Noise Abatement Wall — Concrete Barrier Wall - - - Other Wall - - - - Fence </td> <td></td> <td></td> <td> <ul style="list-style-type: none"> Mowing (Acre) </td> </tr> </table>	STRUCTURES	STRUCTURES	WEED CONTROL	MOWING	<ul style="list-style-type: none"> — Guardrail - - - Noise Abatement Wall — Concrete Barrier Wall - - - Other Wall - - - - Fence 			<ul style="list-style-type: none"> Mowing (Acre)
STRUCTURES	STRUCTURES	WEED CONTROL	MOWING								
<ul style="list-style-type: none"> — Guardrail - - - Noise Abatement Wall — Concrete Barrier Wall - - - Other Wall - - - - Fence 			<ul style="list-style-type: none"> Mowing (Acre) 								

USER NAME = berk	DESIGNED -	REVISED -	
	DRAWN -	REVISED -	
PLOT SCALE = 2.00' / in.	CHECKED -	REVISED -	
PLOT DATE = 11/4/2019	DATE - 11/4/2019	REVISED -	

STATE OF ILLINOIS
DEPARTMENT OF TRANSPORTATION

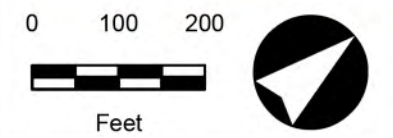
SCALE: SHEET OF SHEETS STA. TO STA.

F.A. RTE.	SECTION	COUNTY	TOTAL SHEETS	SHEET NO.
	2019-134-I	VARIOUS	274	130
ILLINOIS			CONTRACT NO. 62K08	



STATE OF ILLINOIS
DEPARTMENT OF TRANSPORTATION

LANDSCAPE MAINTENANCE



DZMOMF

- STRUCTURES**
- Guardrail
 - Noise Abatement Wall
 - Concrete Barrier Wall
 - Other Wall
 - Fence

STRUCTURES

WEED CONTROL

- MOWING**
- Mowing (Acre)


MODEL: Default
 FILE NAME: \\CURRENT PROJECTS\active\1055000 DOT Landscapes Maintenance\CIS Data\2019 Map Maps\South_6216519D\Ft_CADD\1555055558.dgn

USER NAME = berk	DESIGNED -	REVISED -
PLOT SCALE = 2.00' / in.	DRAWN -	REVISED -
PLOT DATE = 11/4/2019	CHECKED -	REVISED -
	DATE - 11/4/2019	REVISED -

STATE OF ILLINOIS
DEPARTMENT OF TRANSPORTATION

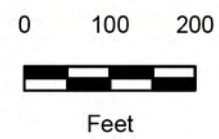
SCALE: SHEET OF SHEETS STA. TO STA.

F.A. RTE.	SECTION	COUNTY	TOTAL SHEETS	SHEET NO.
	2019-134-I	VARIOUS	274	131
ILLINOIS			CONTRACT NO. 62K08	



**STATE OF ILLINOIS
DEPARTMENT OF TRANSPORTATION**

LANDSCAPE MAINTENANCE



DZM/GMI

- STRUCTURES**
- Guardrail
 - Noise Abatement Wall
 - Concrete Barrier Wall
 - Other Wall
 - Fence

STRUCTURES

WEED CONTROL

MOWING

Mowing (Acre)

MODEL: Default
FILE NAME: \\CURRENT PROJECTS\active\105000 DOT Landscapes Maintenance\CIS Data\2019 Map_Maps\South_621651\PDFs_For_CADD\I55NB155SB.dgn

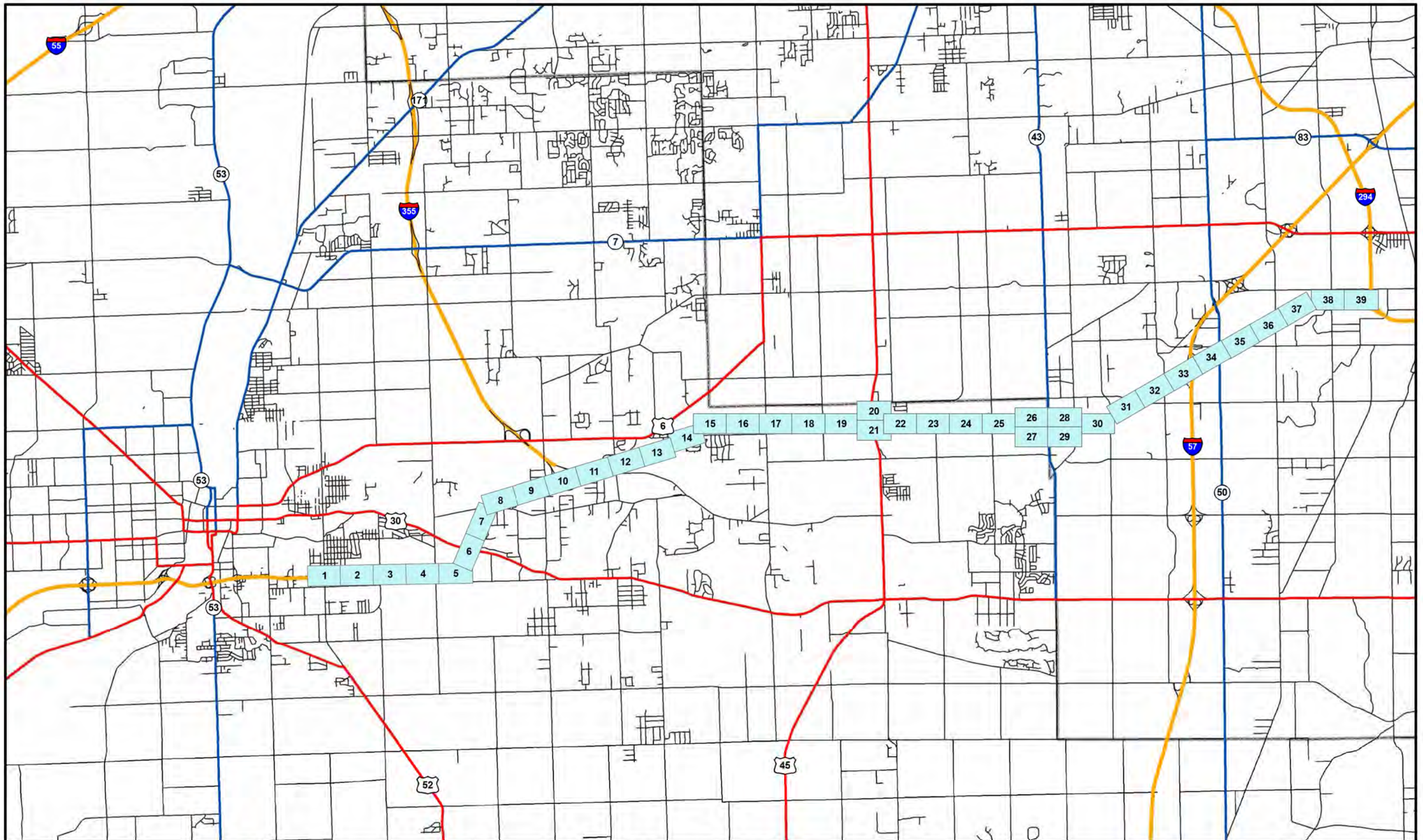
USER NAME = berk	DESIGNED -	REVISED -
PLOT SCALE = 2.00' / in.	DRAWN -	REVISED -
PLOT DATE = 11/4/2019	CHECKED -	REVISED -
	DATE - 11/4/2019	REVISED -

**STATE OF ILLINOIS
DEPARTMENT OF TRANSPORTATION**

SCALE: SHEET OF SHEETS STA. TO STA.

F.A. RTE.	SECTION	COUNTY	TOTAL SHEETS	SHEET NO.
	2019-134-I	VARIOUS	274	132
ILLINOIS			CONTRACT NO. 62K08	

MODEL: Default
 FILE NAME: \\CURRENT PROJECTS\Active\1405000 - DOT Landscapes Maintenance\GIS Data\2019 Map_Maps\South_62K08\PDFs_For_CADD\80A_new\80A_new.dgn



STATE OF ILLINOIS DEPARTMENT OF TRANSPORTATION LANDSCAPE MAINTENANCE	0 0.75 1.5 Miles		CONTRACT # 62K08 - I-80 PART A BRIGGS ST. TO I-294 PAY ITEM # 25000750 - MOWING ACRE
--	-------------------------	--	---

USER NAME = berk	DESIGNED -	REVISED -
PLOT SCALE = 2.00' / in.	DRAWN -	REVISED -
PLOT DATE = 11/4/2019	CHECKED -	REVISED -
	DATE - 11/4/2019	REVISED -

STATE OF ILLINOIS
DEPARTMENT OF TRANSPORTATION

SCALE: SHEET OF SHEETS STA. TO STA.

F.A. RTE.	SECTION	COUNTY	TOTAL SHEETS	SHEET NO.
	2019-134-I	VARIOUS	274	133
			CONTRACT NO. 62K08	
ILLINOIS				

MODEL: Default
 FILE NAME: \\CURRENT PROJECTS\active\1405000 DOT Landscaps Maintenance\GIS Data\2019 Mow Maps\South 62K08\PDFs For CAD\DD30A - new\30A-crv.dgn

TURFID	WORK ORDER	ACRES	SHEET NUMBER(S)
718		0.89	38, 39
719		1.01	38, 39
720		0.44	38, 39
721		1.06	39
722		2.16	36, 37, 38
723		0.68	38
724		0.46	38
725		1.56	36, 37, 38
726		1.54	36, 37, 38
727		1.36	35, 36
728		1.05	35, 36
729		1.08	35, 36
730		1.45	35, 36
731		0.59	34
732		0.28	34
733		0.44	33
734		0.23	33
735		0.21	33
736		0.35	33
737		0.11	33
738		1.04	33
739		0.56	32, 33
740		0.92	31, 32
741		0.61	31, 32
742		0.31	32
743		0.84	31, 32
744		0.98	30, 31
745		0.71	30, 31
746		0.77	30, 31
747		1.42	28, 29, 30
748		0.96	28, 30
749		0.96	28, 29, 30
750		0.52	28, 29
751		0.88	28
756		1.88	26, 28
757		0.78	28
758		0.88	26
759		1.98	26, 27
760		0.82	29
761		2.21	29
762		1.00	29
763		0.85	27
764		2.14	27, 29
765		1.61	25, 27, 29
766		1.67	25, 26, 27
767		1.80	23, 24, 25
768		0.09	24
769		0.11	24
770		1.43	24
771		1.79	23, 24, 25
COLUMN A TOTAL:		49.45	

TURFID	WORK ORDER	ACRES	SHEET NUMBER(S)
772		1.41	21, 22, 23
773		1.36	20, 22, 23
774		1.45	20, 22
775		0.95	20
776		1.23	21, 22
1129		0.23	32, 33
1146		1.07	6, 7, 8
1147		1.02	6, 7, 8
1300		0.11	39
1301		0.13	34, 35
1302		0.23	34, 35
1303		0.23	34, 35
1878		0.11	33
1879		1.43	33, 34
2103		0.03	1
2104		0.59	1
2105		0.06	1
2106		0.69	1
2107		0.01	1
2108		1.50	1, 2, 3
2109		1.49	1, 2, 3
2110		0.71	2, 3
2111		2.14	1, 2
2112		0.71	3, 4
2113		1.43	3, 4
2114		0.06	4
2115		2.80	3, 4
2116		0.72	4, 5, 6
2117		0.80	4, 5, 6
2118		0.04	6
2119		0.78	4, 5, 6
2120		0.79	4, 5, 6
2121		0.29	6
2122		0.49	6
2123		0.91	6
2124		0.65	6
2125		0.04	6
2126		0.83	6
2127		0.02	6
2128		0.75	6
2129		0.41	6
2130		0.02	6
2131		0.54	6
2132		0.02	6
2137		0.97	21
2138		1.43	19, 21
2139		0.62	19, 21
2140		1.11	19, 20, 21
2141		0.50	19, 20
2157		0.72	4
COLUMN B TOTAL:		36.62	

TURFID	WORK ORDER	ACRES	SHEET NUMBER(S)
2158		0.85	6, 7
2159		1.53	8, 9
2160		1.61	7, 8, 9
2161		0.03	9
2162		0.34	9, 10
2163		0.31	9, 10
2164		0.40	10
2165		0.40	10
2166		0.25	10, 11
2167		0.20	10, 11
2168		0.90	11, 12
2169		0.84	11, 12
2170		0.97	13, 14
2171		1.09	13, 14
2172		2.27	14, 15, 16, 17
2173		1.79	15, 16
2174		2.30	14, 15, 16, 17
2175		2.37	17, 18, 19
2176		2.38	17, 18, 19
2177		0.01	27, 29
2178		0.09	16
2179		0.12	16
2261		0.16	12
2262		0.78	12, 13
2263		0.60	12, 13
2534		2.32	1, 2
2535		0.70	2, 3
2536		3.05	3, 4
2537		0.02	4
2538		1.89	4, 5, 6
2539		0.17	6
2540		0.24	6
COLUMN C TOTAL:		30.98	

PAY ITEM # 25000750	
MOWING ACRE	117.05
WO 62K08- TOTAL ACRES	


STATE OF ILLINOIS DEPARTMENT OF TRANSPORTATION LANDSCAPE MAINTENANCE	CONTRACT # 62K08 I-80 PART A BRIGGS ST. TO I-294 PAY ITEM # 25000750 - MOWING ACRE SUMMARY OF MAP QUANTITY	
--	---	--

USER NAME = berk	DESIGNED -	REVISED -
	DRAWN -	REVISED -
PLOT SCALE = 2.00' / in.	CHECKED -	REVISED -
PLOT DATE = 11/4/2019	DATE -	REVISED -

STATE OF ILLINOIS
DEPARTMENT OF TRANSPORTATION

SCALE:	SHEET	OF	SHEETS	STA.	TO	STA.	F.A. RTE.	SECTION	COUNTY	TOTAL SHEETS	SHEET NO.
								2019-134-I	VARIOUS	274	134
ILLINOIS											CONTRACT NO. 62K08

MODEL: Default
 FILE NAME: \\CURRENT PROJECTS\active\1055000 DOT Landscapes Maintenance\CIS Data\2019 Map_Maps\South_621651\PDFs_For_CADD\B04 - new\B04-001.rvt.dgn



STATE OF ILLINOIS DEPARTMENT OF TRANSPORTATION LANDSCAPE MAINTENANCE	0 100 200 Feet		STRUCTURES — Guardrail - - - Noise Abatement Wall — Concrete Barrier Wall — Other Wall - - - Fence	STRUCTURES	WEED CONTROL	MOWING Mowing (Acre)		
--	-----------------------	--	--	-------------------	---------------------	--------------------------------	--	--

USER NAME = berk	DESIGNED -	REVISED -	
	DRAWN -	REVISED -	
PLOT SCALE = 2.00' / in.	CHECKED -	REVISED -	
PLOT DATE = 11/4/2019	DATE -	REVISED -	

STATE OF ILLINOIS
DEPARTMENT OF TRANSPORTATION

SCALE: SHEET OF SHEETS STA. TO STA.

F.A. RTE.	SECTION	COUNTY	TOTAL SHEETS	SHEET NO.
	2019-1344	VARIOUS	274	135
ILLINOIS			CONTRACT NO. 62K08	

MODEL: Default
 FILE NAME: \\CURRENT PROJECTS\active\1405000 DOT Landscaps Maintenance\CIS Data\2019 Map_Maps\South_6216519D\FE For_CADD\80A - new\80A-000.rvt.dgn



STATE OF ILLINOIS DEPARTMENT OF TRANSPORTATION LANDSCAPE MAINTENANCE	0 100 200 Feet		STRUCTURES — Guardrail - - Noise Abatement Wall - - Concrete Barrier Wall - - Other Wall - - - - Fence	STRUCTURES 	WEED CONTROL 	MOWING Mowing (Acre)		
--	-----------------------	--	--	-----------------------------------	---------------------------------	--------------------------------	--	--


USER NAME = berk	DESIGNED -	REVISED -
	DRAWN -	REVISED -
PLOT SCALE = 2.00' / in.	CHECKED -	REVISED -
PLOT DATE = 11/4/2019	DATE -	REVISED -

STATE OF ILLINOIS
DEPARTMENT OF TRANSPORTATION

SCALE:	SHEET	OF	SHEETS	STA.	TO STA.
--------	-------	----	--------	------	---------

F.A. RTE.	SECTION	COUNTY	TOTAL SHEETS	SHEET NO.
	2019-134-I	VARIOUS	274	136
ILLINOIS				
CONTRACT NO. 62K08				

MODEL: Default
 FILE NAME: \\CURRENT PROJECTS\active\1405200 DOT Landscapes Maintenance\CIS Data\2019 Map_Maps\South_6216519D\FE For_CADD\80A - new\80A-000.dgn



STATE OF ILLINOIS DEPARTMENT OF TRANSPORTATION LANDSCAPE MAINTENANCE	0 100 200 Feet		STRUCTURES — Guardrail - - - Noise Abatement Wall — Concrete Barrier Wall - - - Other Wall - - - Fence	STRUCTURES	WEED CONTROL	MOWING Mowing (Acre)		
--	-----------------------	--	--	-------------------	---------------------	--------------------------------	--	--


USER NAME = berk	DESIGNED -	REVISED -
PLOT SCALE = 2.00' / in.	DRAWN -	REVISED -
PLOT DATE = 11/4/2019	CHECKED -	REVISED -
	DATE -	REVISED -

STATE OF ILLINOIS
DEPARTMENT OF TRANSPORTATION

SCALE: SHEET OF SHEETS STA. TO STA.

F.A. RTE.	SECTION	COUNTY	TOTAL SHEETS	SHEET NO.
	2019-134-I	VARIOUS	274	137
ILLINOIS			CONTRACT NO. 62K08	

MODEL: Default
 FILE NAME: \\CURRENT PROJECTS\active\1405000 DOT Landscaps Maintenance\CIS Data\2019 Map_Maps\South_621651\PDFs_For_CADD\B0A - new\B0A-000.dgn



STATE OF ILLINOIS DEPARTMENT OF TRANSPORTATION LANDSCAPE MAINTENANCE	0 100 200 Feet		STRUCTURES — Guardrail - - - Noise Abatement Wall = Concrete Barrier Wall - - - Other Wall - - - Fence	STRUCTURES 	WEED CONTROL 	MOWING Mowing (Acre)		
--	-----------------------------	--	--	-----------------------------------	-------------------------------------	--------------------------------	--	--


USER NAME = berk	DESIGNED -	REVISED -
	DRAWN -	REVISED -
PLOT SCALE = 2.00' / in.	CHECKED -	REVISED -
PLOT DATE = 11/4/2019	DATE -	REVISED -

STATE OF ILLINOIS
DEPARTMENT OF TRANSPORTATION

SCALE: SHEET OF SHEETS STA. TO STA.

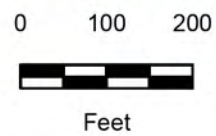
F.A. RTE.	SECTION	COUNTY	TOTAL SHEETS	SHEET NO.
	2019-1344	VARIOUS	274	138
			CONTRACT NO. 62K08	
ILLINOIS				

MODEL: Default
 FILE NAME: \\CURRENT PROJECTS\active\1405000 DOT Landscaps Maintenance\CIS Data\2019 Map Maps\South 6216519D\FE For_CADD\80A - new\80A-01.rvt.dgn



**STATE OF ILLINOIS
 DEPARTMENT OF TRANSPORTATION**

LANDSCAPE MAINTENANCE



DZM/GML

STRUCTURES

- Guardrail
- - - Noise Abatement Wall
- Concrete Barrier Wall
- Other Wall
- Fence

STRUCTURES

WEED CONTROL

MOWING

- ⊞ Mowing (Acre)

USER NAME	= berk
PLOT SCALE	= 2.00' / in.
PLOT DATE	= 11/4/2019

DESIGNED	-
DRAWN	-
CHECKED	-
DATE	-

REVISED	-
REVISED	-
REVISED	-
REVISED	-

**STATE OF ILLINOIS
 DEPARTMENT OF TRANSPORTATION**

SCALE: SHEET OF SHEETS STA. TO STA.

F.A. RTE.	SECTION	COUNTY	TOTAL SHEETS	SHEET NO.
	2019-134-I	VARIOUS	274	139
ILLINOIS			CONTRACT NO. 62K08	

MODEL: Default
 FILE NAME: \\CURRENT PROJECTS\Active\1405000 DOT Landscapes Maintenance\CIS Data\2019 Map_Maps\South_621651\PDFs_For_CADD\80A - new\80A-000.rvt.dgn



STATE OF ILLINOIS DEPARTMENT OF TRANSPORTATION LANDSCAPE MAINTENANCE	0 100 200 Feet		STRUCTURES — Guardrail — Noise Abatement Wall — Concrete Barrier Wall — Other Wall - - - Fence	STRUCTURES	WEED CONTROL	MOWING Mowing (Acre)		
--	-----------------------	--	--	-------------------	---------------------	--------------------------------	--	--

USER NAME = berk	DESIGNED -	REVISED -	
	DRAWN -	REVISED -	
PLOT SCALE = 2.00' / in.	CHECKED -	REVISED -	
PLOT DATE = 11/4/2019	DATE -	REVISED -	

STATE OF ILLINOIS
DEPARTMENT OF TRANSPORTATION

SCALE: SHEET OF SHEETS STA. TO STA.

F.A. RTE.	SECTION	COUNTY	TOTAL SHEETS	SHEET NO.
	2019-134-I	VARIOUS	274	140
CONTRACT NO. 62K08				
ILLINOIS				

MODEL: Default
 FILE NAME: \\CURRENT PROJECTS\active\1405000 DOT Landscapes Maintenance\CIS Data\2019 Map Landscapes Maintenance\CIS Data\2019 Map Landscapes Maintenance\CADD\80A - new\80A-000.dgn



STATE OF ILLINOIS DEPARTMENT OF TRANSPORTATION LANDSCAPE MAINTENANCE	0 100 200 Feet		STRUCTURES Guardrail Noise Abatement Wall Concrete Barrier Wall Other Wall Fence	STRUCTURES	WEED CONTROL	MOWING Mowing (Acre)		

USER NAME = berk	DESIGNED -	REVISED -
PLOT SCALE = 2.00' / in.	DRAWN -	REVISED -
PLOT DATE = 11/4/2019	CHECKED -	REVISED -
	DATE -	REVISED -

STATE OF ILLINOIS
DEPARTMENT OF TRANSPORTATION

SCALE:	SHEET	OF	SHEETS	STA.	TO	STA.
--------	-------	----	--------	------	----	------

F.A. RTE.	SECTION	COUNTY	TOTAL SHEETS	SHEET NO.
	2019-134-I	VARIOUS	274	141
ILLINOIS			CONTRACT NO. 62K08	

MODEL: Default
 FILE NAME: \\CURRENT PROJECTS\active\1405000 DOT Landscapes Maintenance\CIS Data\3019 Map_Maps\South_621651\PDFs_For_CADD\80A_revised04-04-2019.dgn



STATE OF ILLINOIS DEPARTMENT OF TRANSPORTATION LANDSCAPE MAINTENANCE	0 100 200 Feet		STRUCTURES — Guardrail - - Noise Abatement Wall = Concrete Barrier Wall - - Other Wall - - - - Fence	STRUCTURES	WEED CONTROL	MOWING Mowing (Acre)	
--	-----------------------	--	--	-------------------	---------------------	--------------------------------	--

USER NAME = berk	DESIGNED -	REVISED -	
	DRAWN -	REVISED -	
PLOT SCALE = 2.00' / in.	CHECKED -	REVISED -	
PLOT DATE = 11/4/2019	DATE -	REVISED -	

STATE OF ILLINOIS
DEPARTMENT OF TRANSPORTATION

SCALE: SHEET OF SHEETS STA. TO STA.

F.A. RTE.	SECTION	COUNTY	TOTAL SHEETS	SHEET NO.
	2019-134-I	VARIOUS	274	142
ILLINOIS			CONTRACT NO. 62K08	

MODEL: Default
 FILE NAME: \\CURRENT PROJECTS\active\1405000 DOT Landscapes Maintenance\CIS Data\2019 Map Landscapes Maintenance\CIS Data\South_621651\PDFs_For_CADD\80A - new\80A-000-000.dgn



STATE OF ILLINOIS DEPARTMENT OF TRANSPORTATION LANDSCAPE MAINTENANCE	0 100 200 Feet		STRUCTURES — Guardrail - - - Noise Abatement Wall — Concrete Barrier Wall - - - Other Wall - - - Fence	STRUCTURES — Other Wall	WEED CONTROL — Mowing (Acre)	
--	-----------------------	--	--	-----------------------------------	--	--

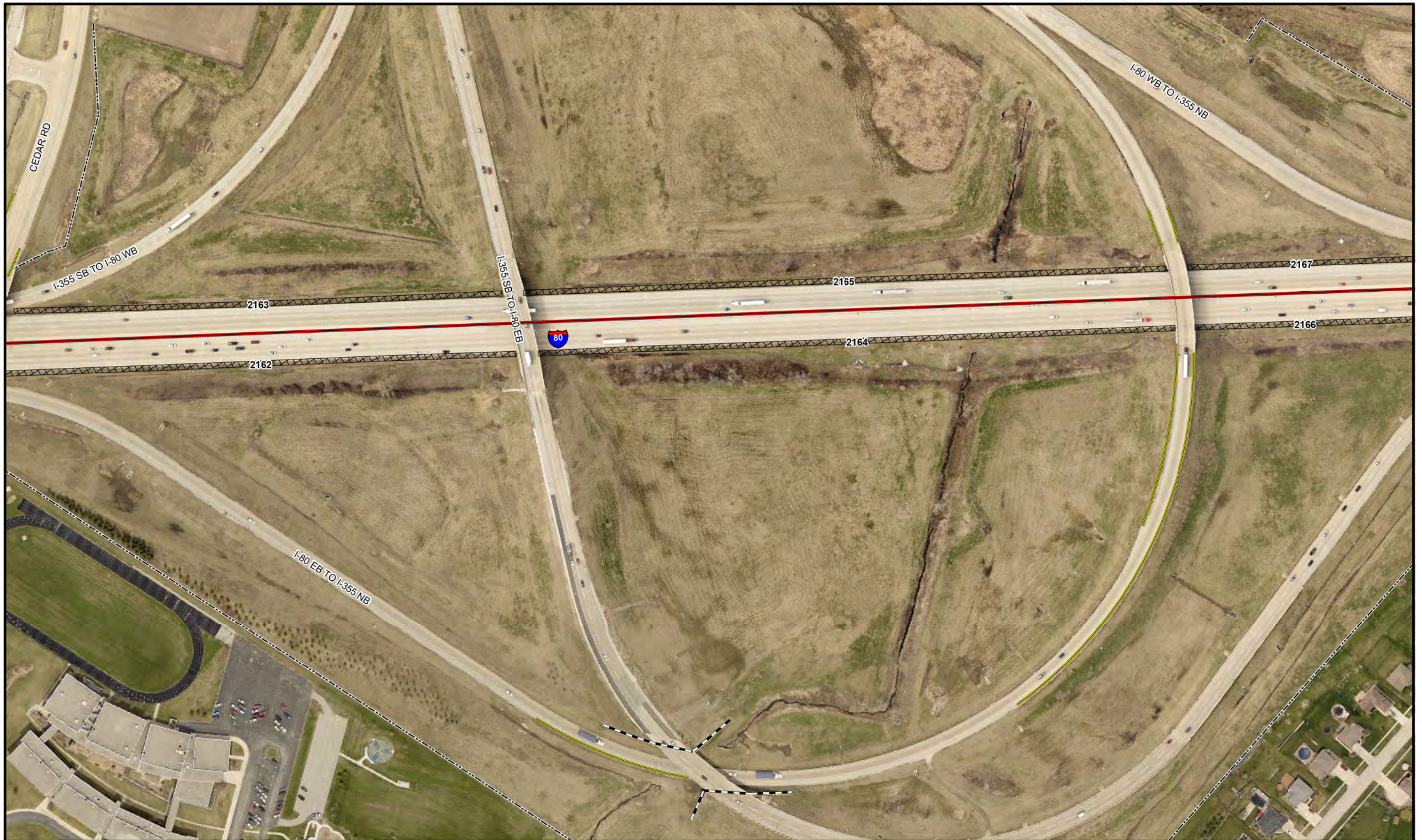
USER NAME = berk	DESIGNED -	REVISED -
	DRAWN -	REVISED -
PLOT SCALE = 2.00' / in.	CHECKED -	REVISED -
PLOT DATE = 11/4/2019	DATE -	REVISED -

STATE OF ILLINOIS
DEPARTMENT OF TRANSPORTATION

SCALE: SHEET OF SHEETS STA. TO STA.

F.A. RTE.	SECTION	COUNTY	TOTAL SHEETS	SHEET NO.
	2019-134-I	VARIOUS	274	143
			CONTRACT NO. 62K08	
ILLINOIS				

MODEL: Default
 FILE NAME: \\CURRENT PROJECTS\active\1405000 DOT Landscapes Maintenance\CIS Data\2019 Map Landscapes\62165\PDFs For CAD\DD380A - new\380A-01.dwg



STATE OF ILLINOIS DEPARTMENT OF TRANSPORTATION LANDSCAPE MAINTENANCE	0 100 200 Feet		STRUCTURES Guardrail Noise Abatement Wall Concrete Barrier Wall Other Wall Fence	STRUCTURES	WEED CONTROL	MOWING Mowing (Acre)		
--	-----------------------	--	--	-------------------	---------------------	--------------------------------	--	--

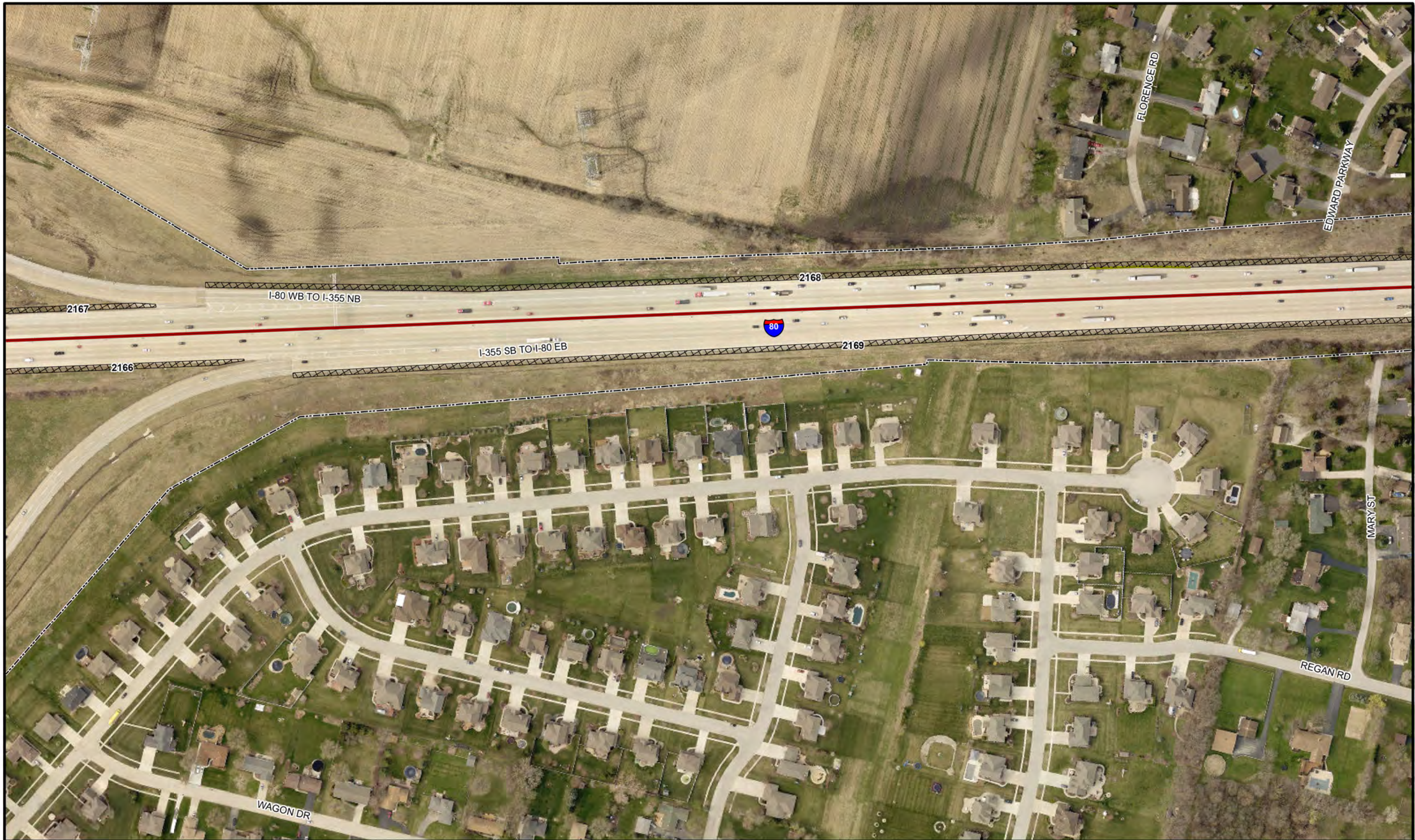
USER NAME = berk	DESIGNED -	REVISED -
PLOT SCALE = 2.00' / in.	DRAWN -	REVISED -
PLOT DATE = 11/4/2019	CHECKED -	REVISED -
	DATE -	REVISED -

STATE OF ILLINOIS
DEPARTMENT OF TRANSPORTATION

SCALE: SHEET OF SHEETS STA. TO STA.

F.A. RTE.	SECTION	COUNTY	TOTAL SHEETS	SHEET NO.
	2019-134-I	VARIOUS	274	144
ILLINOIS			CONTRACT NO. 62K08	

MODEL: Default
 FILE NAME: \\CURRENT PROJECTS\active\1405000 DOT Landscaps Maintenance\CIS Data\2019 Map Landscaps Maintenance\CIS Data\2019 Map Landscaps Maintenance\CADD\B04 - new\B04-001.dwg



STATE OF ILLINOIS DEPARTMENT OF TRANSPORTATION LANDSCAPE MAINTENANCE	0 100 200 Feet		STRUCTURES — Guardrail - - Noise Abatement Wall — Concrete Barrier Wall - - Other Wall - - - - Fence	STRUCTURES — Guardrail - - Noise Abatement Wall — Concrete Barrier Wall - - Other Wall - - - - Fence	WEED CONTROL — Weed Control Area	MOWING Mowing (Acre)		
--	-----------------------	--	--	--	--	--------------------------------	--	--

USER NAME = berk	DESIGNED -	REVISED -	
	DRAWN -	REVISED -	
PLOT SCALE = 2.00' / in.	CHECKED -	REVISED -	
PLOT DATE = 11/4/2019	DATE -	REVISED -	

STATE OF ILLINOIS
DEPARTMENT OF TRANSPORTATION

SCALE: SHEET OF SHEETS STA. TO STA.

F.A. RTE.	SECTION	COUNTY	TOTAL SHEETS	SHEET NO.
	2019-134-I	VARIOUS	274	145
ILLINOIS			CONTRACT NO. 62K08	

MODEL: Default
 FILE NAME: \\CURRENT PROJECTS\active\1405000 DOT Landscaps Maintenance\CIS Data\2019 Map_Maps\South_621651\PDFs_For_CADD\B04 - new\B04-001.dgn



STATE OF ILLINOIS DEPARTMENT OF TRANSPORTATION LANDSCAPE MAINTENANCE	0 100 200 Feet		STRUCTURES — Guardrail - - Noise Abatement Wall — Concrete Barrier Wall - - Other Wall - - - - Fence	STRUCTURES — Guardrail - - Noise Abatement Wall — Concrete Barrier Wall - - Other Wall - - - - Fence	WEED CONTROL — Mowing (Acre)		
--	-----------------------	--	--	--	--	--	--

USER NAME = berk	DESIGNED -	REVISED -	
	DRAWN -	REVISED -	
PLOT SCALE = 2.00' / in.	CHECKED -	REVISED -	
PLOT DATE = 11/4/2019	DATE -	REVISED -	

STATE OF ILLINOIS
DEPARTMENT OF TRANSPORTATION

SCALE: SHEET OF SHEETS STA. TO STA.

F.A. RTE.	SECTION	COUNTY	TOTAL SHEETS	SHEET NO.
	2019-134-I	VARIOUS	274	146
CONTRACT NO. 62K08				
ILLINOIS				

MODEL: Default
 FILE NAME: \\CURRENT PROJECTS\active\1405000 DOT Landscapes Maintenance\CIS Data\2019 Map_Maps\South_621651\PDFs_For_CADD\80A_new\80A_cwk.dgn



STATE OF ILLINOIS DEPARTMENT OF TRANSPORTATION LANDSCAPE MAINTENANCE	0 100 200 Feet		STRUCTURES Guardrail Noise Abatement Wall Concrete Barrier Wall Other Wall Fence	STRUCTURES	WEED CONTROL	MOWING Mowing (Acre)		
--	-----------------------	--	--	-------------------	---------------------	--------------------------------	--	--

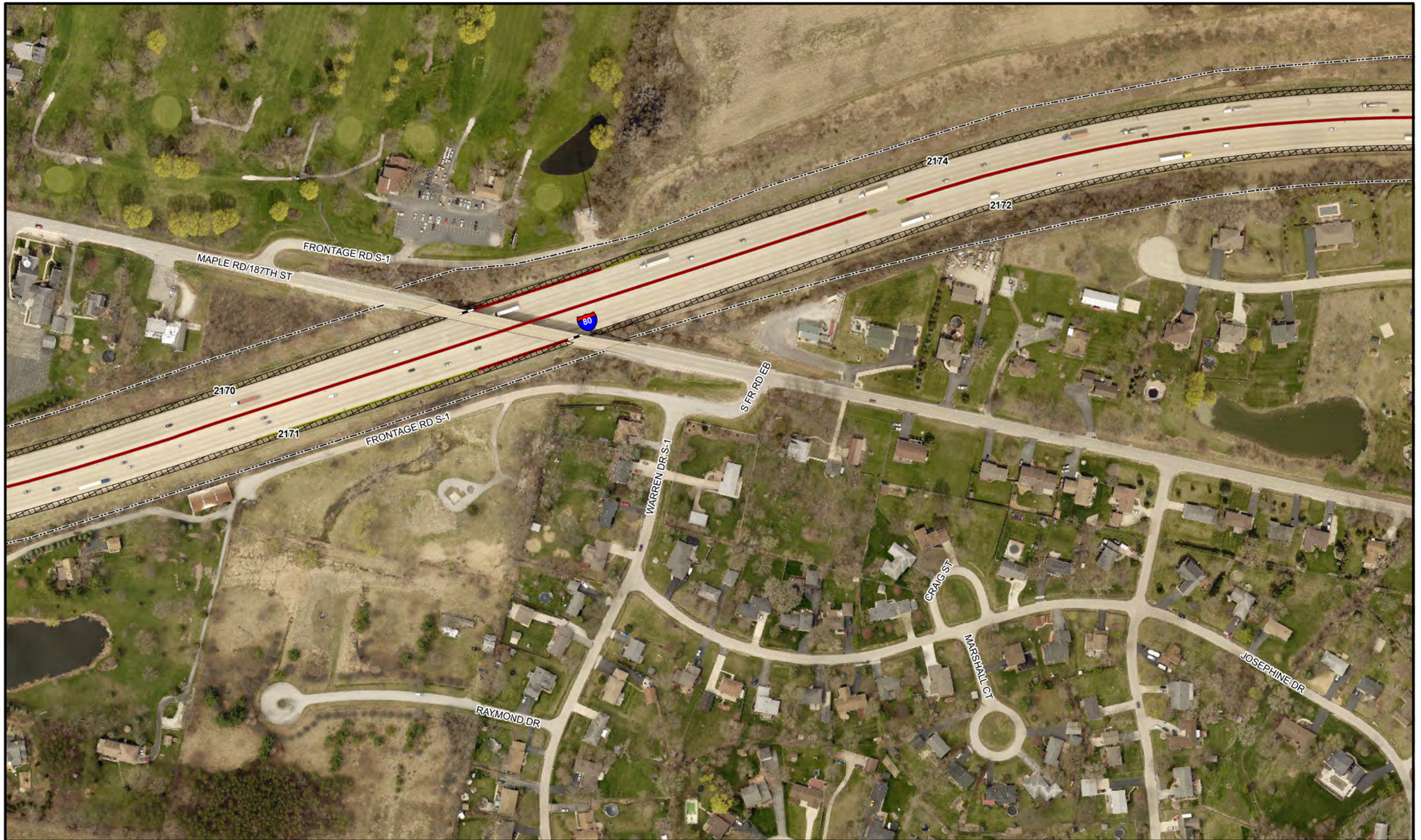
USER NAME = berk	DESIGNED -	REVISED -	
	DRAWN -	REVISED -	
PLOT SCALE = 2.00' / in.	CHECKED -	REVISED -	
PLOT DATE = 11/4/2019	DATE -	REVISED -	

STATE OF ILLINOIS
DEPARTMENT OF TRANSPORTATION

SCALE: SHEET OF SHEETS STA. TO STA.

F.A. RTE.	SECTION	COUNTY	TOTAL SHEETS	SHEET NO.
	2019-134-I	VARIOUS	274	147
ILLINOIS			CONTRACT NO. 62K08	

MODEL: Default
 FILE NAME: \\CURRENT PROJECTS\active\1055000 DOT Landscaps Maintenance\CIS Data\2019 Map, Maps\South_6216519D\Fs_For_CADD\80A - new\80A-1.rvt.dgn



STATE OF ILLINOIS DEPARTMENT OF TRANSPORTATION LANDSCAPE MAINTENANCE	0 100 200 Feet		STRUCTURES — Guardrail - - - Noise Abatement Wall — Concrete Barrier Wall - - - Other Wall - - - Fence	STRUCTURES	WEED CONTROL	MOWING Mowing (Acre)		
--	-----------------------	--	--	-------------------	---------------------	--------------------------------	--	--

USER NAME = berk	DESIGNED -	REVISED -	
	DRAWN -	REVISED -	
PLOT SCALE = 2.00' / in.	CHECKED -	REVISED -	
PLOT DATE = 11/4/2019	DATE -	REVISED -	

STATE OF ILLINOIS
DEPARTMENT OF TRANSPORTATION

SCALE: SHEET OF SHEETS STA. TO STA.

F.A. RTE.	SECTION	COUNTY	TOTAL SHEETS	SHEET NO.
	2019-134-I	VARIOUS	274	148
ILLINOIS			CONTRACT NO. 62K08	

MODEL: Default
 FILE NAME: \\CURRENT PROJECTS\active\1405000 DOT Landscapes Maintenance\CIS Data\2019 Map_Maps\South_621651\PDFs_For_CADD\80A_new\80A-rcw.dgn



STATE OF ILLINOIS DEPARTMENT OF TRANSPORTATION LANDSCAPE MAINTENANCE	0 100 200 Feet		STRUCTURES — Guardrail - - - Noise Abatement Wall — Concrete Barrier Wall — Other Wall - - - Fence	STRUCTURES	WEED CONTROL	MOWING Mowing (Acre)		
--	-----------------------	--	--	-------------------	---------------------	--------------------------------	--	--

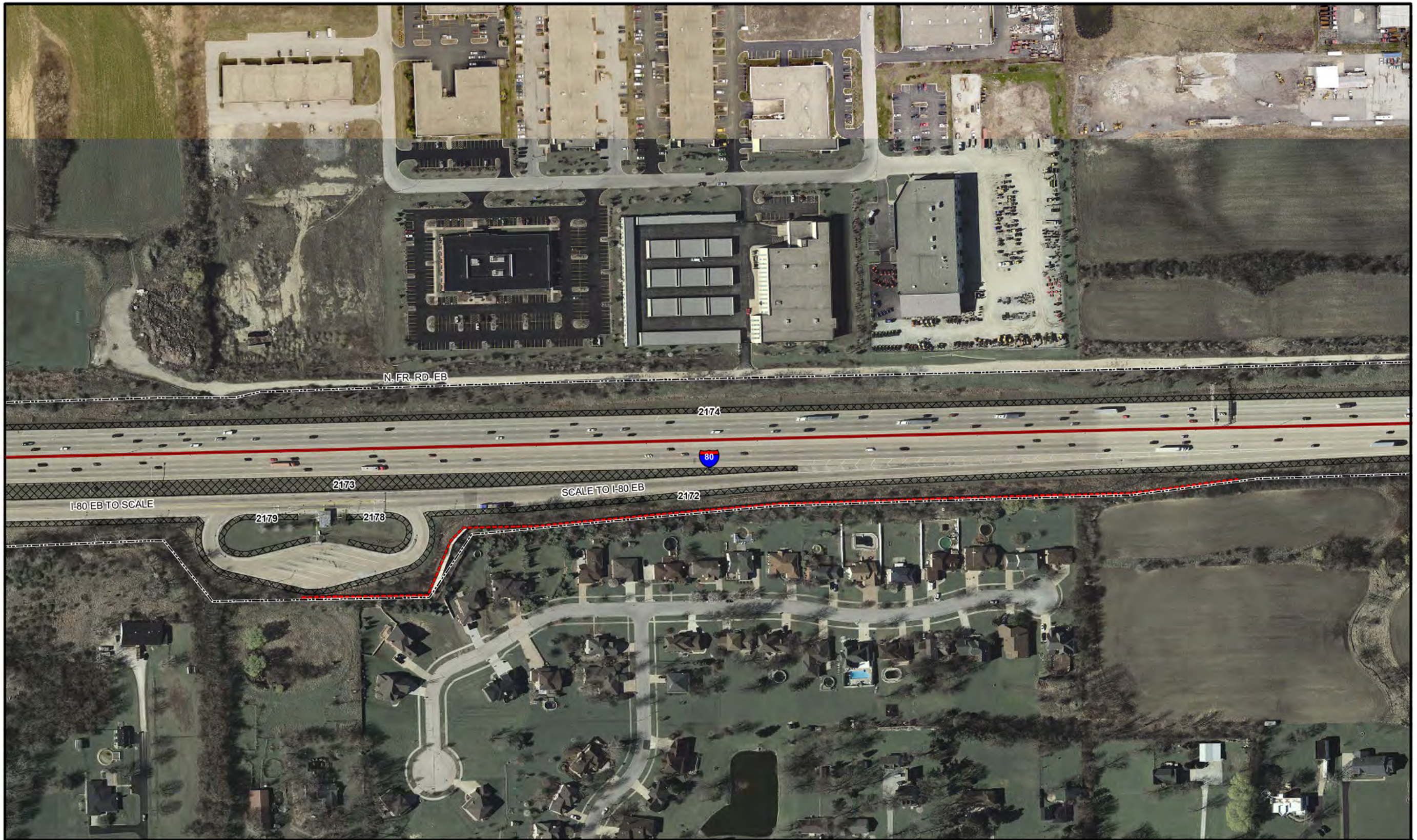
USER NAME = berk	DESIGNED -	REVISED -
	DRAWN -	REVISED -
PLOT SCALE = 2.00' / in.	CHECKED -	REVISED -
PLOT DATE = 11/4/2019	DATE -	REVISED -

STATE OF ILLINOIS
DEPARTMENT OF TRANSPORTATION

SCALE:	SHEET	OF	SHEETS	STA.	TO	STA.
--------	-------	----	--------	------	----	------

F.A. RTE.	SECTION	COUNTY	TOTAL SHEETS	SHEET NO.
	2019-134-I	VARIOUS	274	149
ILLINOIS			CONTRACT NO. 62K08	

MODEL: Default
 FILE NAME: \\CURRENT PROJECTS\active\1055000 DOT Landscapes Maintenance\CIS Data\2019 Nov. Maps\South 621651\PDFs For CAD\DD30A - new\30A-rcw.dgn



STATE OF ILLINOIS DEPARTMENT OF TRANSPORTATION LANDSCAPE MAINTENANCE	0 100 200 Feet		STRUCTURES — Guardrail - - - Noise Abatement Wall - - - Concrete Barrier Wall - - - Other Wall - - - Fence	STRUCTURES	WEED CONTROL	MOWING Mowing (Acre)		
--	-----------------------	--	--	-------------------	---------------------	--------------------------------	--	--

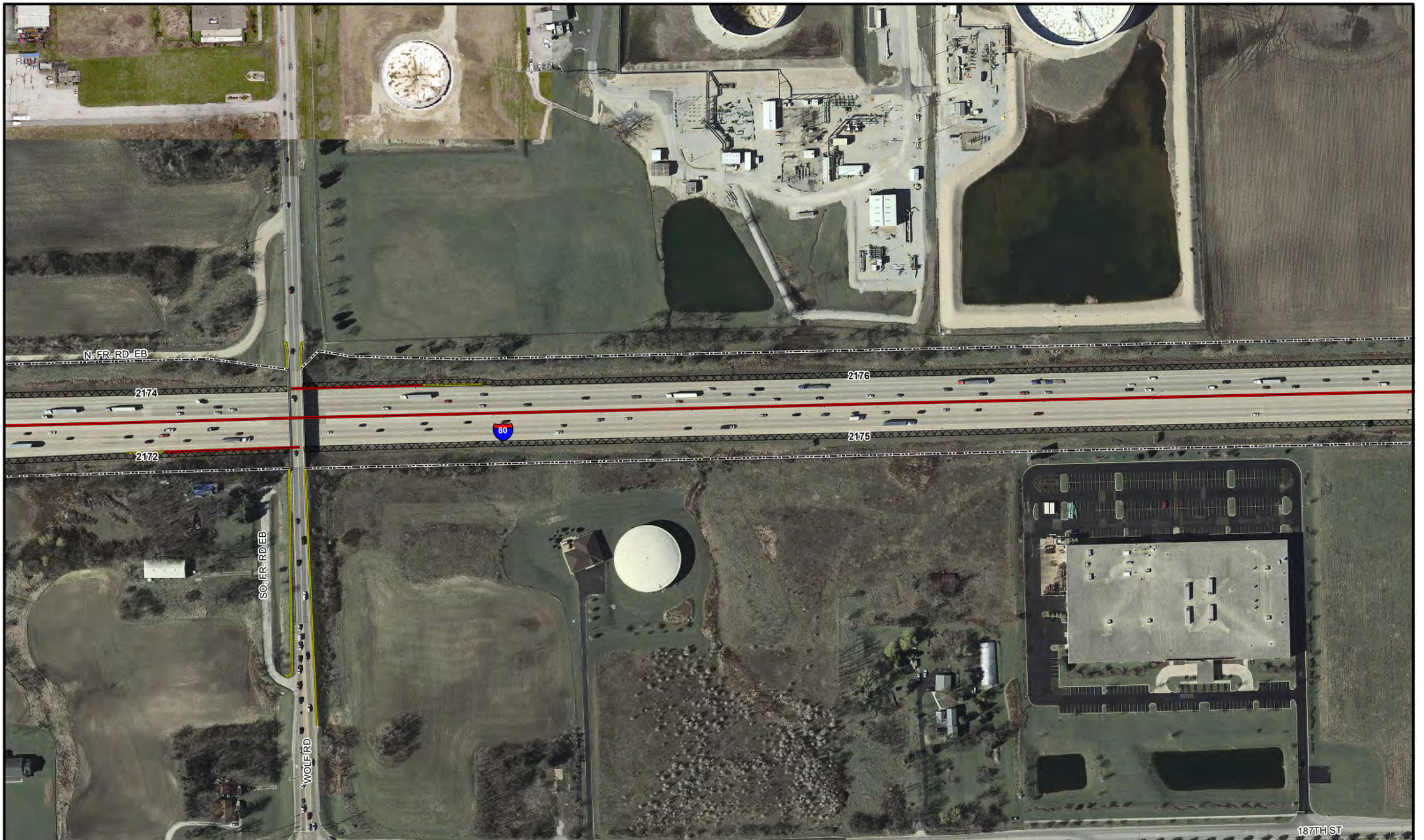
USER NAME = berk	DESIGNED -	REVISED -
	DRAWN -	REVISED -
PLOT SCALE = 2.00' / in.	CHECKED -	REVISED -
PLOT DATE = 11/4/2019	DATE -	REVISED -

STATE OF ILLINOIS
DEPARTMENT OF TRANSPORTATION

SCALE: SHEET OF SHEETS STA. TO STA.

F.A. RTE.	SECTION	COUNTY	TOTAL SHEETS	SHEET NO.
	2019-1344	VARIOUS	274	150
			CONTRACT NO. 62K08	
ILLINOIS				

MODEL: Default
 FILE NAME: \\CURRENT PROJECTS\active\1055000 DOT Landscapes Maintenance\CIS Data\2019 Map Maps\South 6216519DfE For CADD\B0A - new\B0A-000.dgn



STATE OF ILLINOIS DEPARTMENT OF TRANSPORTATION LANDSCAPE MAINTENANCE	0 100 200 Feet		STRUCTURES — Guardrail - - Noise Abatement Wall - - Concrete Barrier Wall - - Other Wall - - - - Fence	STRUCTURES	WEED CONTROL	MOWING Mowing (Acre)	
--	-----------------------	--	--	-------------------	---------------------	--------------------------------	--

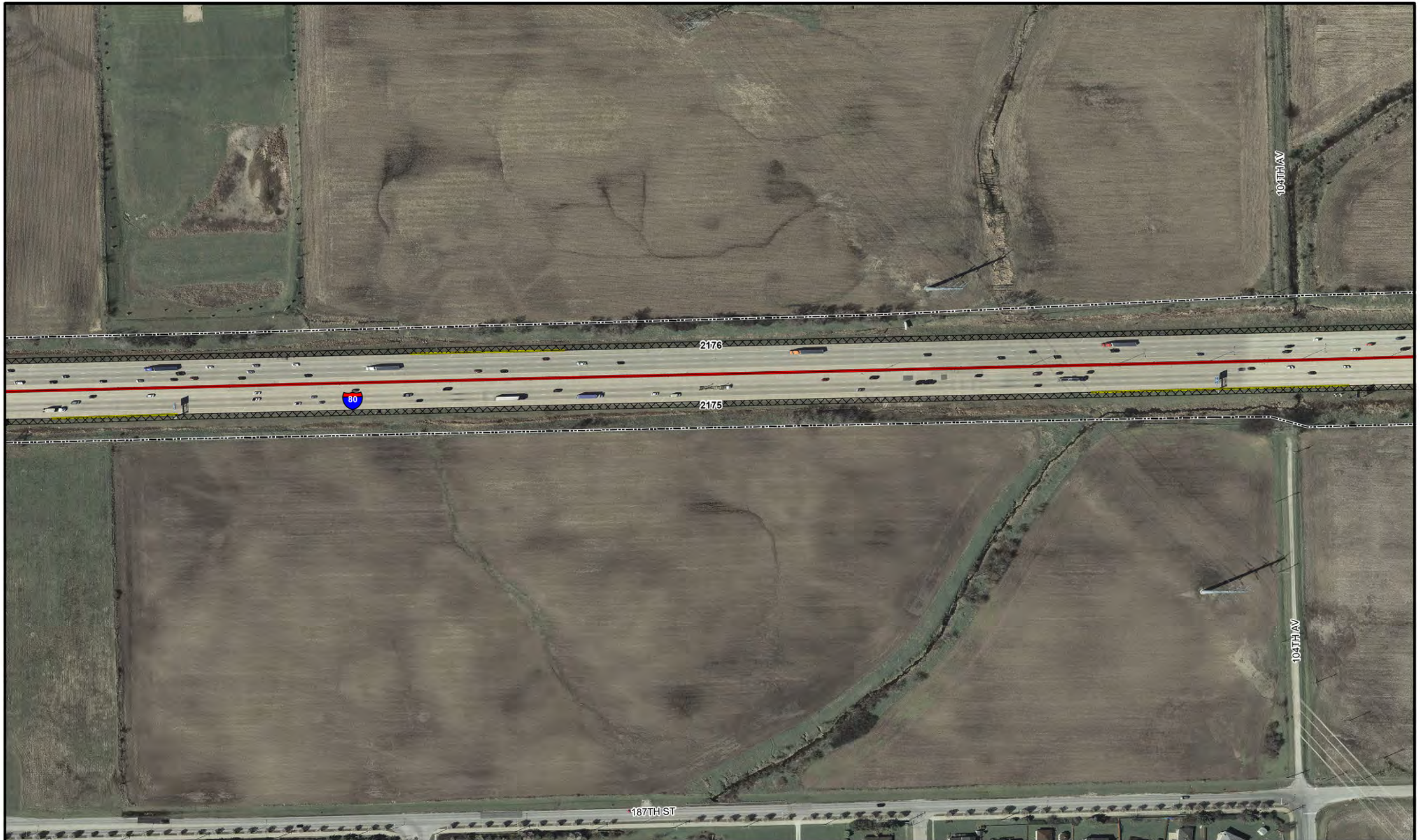
USER NAME = berk	DESIGNED -	REVISED -
	DRAWN -	REVISED -
PLOT SCALE = 2.00' / in.	CHECKED -	REVISED -
PLOT DATE = 11/4/2019	DATE -	REVISED -

STATE OF ILLINOIS
DEPARTMENT OF TRANSPORTATION

SCALE: SHEET OF SHEETS STA. TO STA.

F.A. RTE.	SECTION	COUNTY	TOTAL SHEETS	SHEET NO.
	2019-134-I	VARIOUS	274	151
CONTRACT NO. 62K08				
ILLINOIS				

MODEL: Default
 FILE NAME: \\CURRENT PROJECTS\active\1055000 DOT Landscapes Maintenance\CIS Data\2019 Map_Maps\South_621651\PDFs_For_CADD\80A - new\80A-000.dgn



STATE OF ILLINOIS DEPARTMENT OF TRANSPORTATION LANDSCAPE MAINTENANCE	0 100 200 Feet		STRUCTURES — Guardrail - - Noise Abatement Wall = Concrete Barrier Wall - - Other Wall - - - - Fence	STRUCTURES - - - - Fence	WEED CONTROL - - - - Mowing (Acre)	
--	-----------------------------	--	--	------------------------------------	--	--

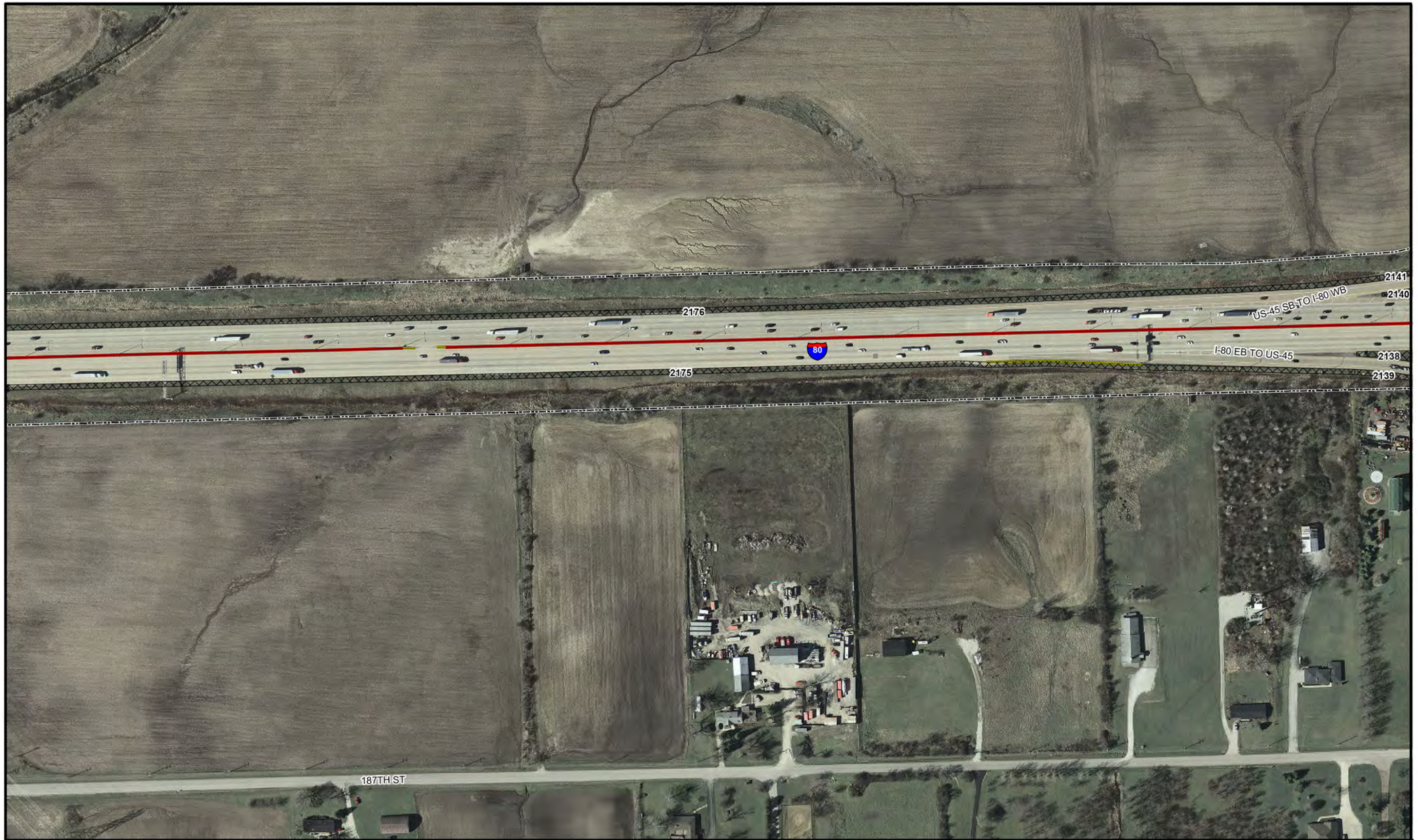
USER NAME = berk	DESIGNED -	REVISED -
	DRAWN -	REVISED -
PLOT SCALE = 2.00' / in.	CHECKED -	REVISED -
PLOT DATE = 11/4/2019	DATE -	REVISED -

STATE OF ILLINOIS
DEPARTMENT OF TRANSPORTATION

SCALE:	SHEET	OF	SHEETS	STA.	TO STA.
--------	-------	----	--------	------	---------

F.A. RTE.	SECTION	COUNTY	TOTAL SHEETS	SHEET NO.
	2019-134-I	VARIOUS	274	152
ILLINOIS CONTRACT NO. 62K08				

MODEL: Default
 FILE NAME: \\CURRENT PROJECTS\active\1055000 DOT Landscapes Maintenance\CIS Data\2019 Map_Maps\South_621651\PDFs_For_CADD\B04 - new\B04-crv.dgn



STATE OF ILLINOIS DEPARTMENT OF TRANSPORTATION LANDSCAPE MAINTENANCE	0 100 200 Feet		STRUCTURES — Guardrail - - Noise Abatement Wall - - Concrete Barrier Wall - - Other Wall - - - - Fence	STRUCTURES	WEED CONTROL	MOWING Mowing (Acre)		
--	-----------------------	--	--	-------------------	---------------------	--------------------------------	--	--


USER NAME = berk	DESIGNED -	REVISED -
	DRAWN -	REVISED -
PLOT SCALE = 2.00' / in.	CHECKED -	REVISED -
PLOT DATE = 11/4/2019	DATE -	REVISED -

STATE OF ILLINOIS
DEPARTMENT OF TRANSPORTATION

SCALE: SHEET OF SHEETS STA. TO STA.

F.A. RTE.	SECTION	COUNTY	TOTAL SHEETS	SHEET NO.
	2019-134-I	VARIOUS	274	153
ILLINOIS			CONTRACT NO. 62K08	

MODEL: Default
 FILE NAME: \\CURRENT PROJECTS\active\1055000 DOT Landscapes Maintenance\CIS Data\2019 Map Maps\South 621651\PDFs For CAD\DD30A - new\30A-01.rvt.dgn



STATE OF ILLINOIS DEPARTMENT OF TRANSPORTATION LANDSCAPE MAINTENANCE	0 100 200 Feet		STRUCTURES — Guardrail - - - Noise Abatement Wall — Concrete Barrier Wall - - - Other Wall - - - Fence	STRUCTURES	WEED CONTROL	MOWING Mowing (Acre)		
--	-----------------------	--	--	-------------------	---------------------	--------------------------------	--	--

USER NAME = berk	DESIGNED -	REVISED -
	DRAWN -	REVISED -
PLOT SCALE = 2.00' / in.	CHECKED -	REVISED -
PLOT DATE = 11/4/2019	DATE -	REVISED -

STATE OF ILLINOIS
DEPARTMENT OF TRANSPORTATION

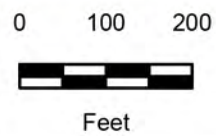
SCALE: SHEET OF SHEETS STA. TO STA.

F.A. RTE.	SECTION	COUNTY	TOTAL SHEETS	SHEET NO.
	2019-1344	VARIOUS	274	154
ILLINOIS			CONTRACT NO. 62K08	



**STATE OF ILLINOIS
DEPARTMENT OF TRANSPORTATION**

LANDSCAPE MAINTENANCE



- STRUCTURES**
- Guardrail
 - Noise Abatement Wall
 - Concrete Barrier Wall
 - Other Wall
 - Fence

STRUCTURES

WEED CONTROL

- MOWING**
- Mowing (Acre)

MODEL: Default
FILE NAME: \\CURRENT PROJECTS\active\1405000 DOT Landscaps Maintenance\CIS Data\2019 Nov. Maps\South_621651\PDFs For CADD\80A - new\80A-rcv.dgn

USER NAME = berk	DESIGNED -	REVISED -
PLOT SCALE = 2.00' / in.	DRAWN -	REVISED -
PLOT DATE = 11/4/2019	CHECKED -	REVISED -
	DATE -	REVISED -

**STATE OF ILLINOIS
DEPARTMENT OF TRANSPORTATION**

SCALE: SHEET OF SHEETS STA. TO STA.

F.A. RTE.	SECTION	COUNTY	TOTAL SHEETS	SHEET NO.
	2019-134-I	VARIOUS	274	155
ILLINOIS			CONTRACT NO. 62K08	

MODEL: Default
 FILE NAME: \\CURRENT PROJECTS\active\1055000 DOT Landscapes Maintenance\CIS Data\2019 Map Maps\South 6216519D\FE For CADD\80A - new\80A-000.dgn



STATE OF ILLINOIS DEPARTMENT OF TRANSPORTATION LANDSCAPE MAINTENANCE	0 100 200 Feet		STRUCTURES — Guardrail - - - Noise Abatement Wall — Concrete Barrier Wall - - - Other Wall - - - Fence	WEED CONTROL [Symbol] Mowing (Acre)	
--	-----------------------------	--	--	---	--

USER NAME = berk	DESIGNED -	REVISED -
	DRAWN -	REVISED -
PLOT SCALE = 2.00' / in.	CHECKED -	REVISED -
PLOT DATE = 11/4/2019	DATE -	REVISED -

STATE OF ILLINOIS
DEPARTMENT OF TRANSPORTATION

SCALE: SHEET OF SHEETS STA. TO STA.

F.A. RTE.	SECTION	COUNTY	TOTAL SHEETS	SHEET NO.
	2019-134-I	VARIOUS	274	156
			CONTRACT NO. 62K08	
ILLINOIS				

MODEL: Default
FILE NAME: \\CURRENT PROJECTS\active\1055000 DOT Landscapes Maintenance\CIS Data\2019 Map Maps\South 621651\PDFs For CADD\80A - new\80A-001.rvt.dgn



<p>STATE OF ILLINOIS DEPARTMENT OF TRANSPORTATION</p> <p>LANDSCAPE MAINTENANCE</p>	<p>0 100 200</p> <p>Feet</p>		<p>DZMGM</p> <p>STRUCTURES</p> <ul style="list-style-type: none"> Guardrail Noise Abatement Wall Concrete Barrier Wall Other Wall Fence 	<p>STRUCTURES</p>	<p>WEED CONTROL</p>	<p>MOWING</p> <ul style="list-style-type: none"> Mowing (Acre) 		
--	------------------------------	--	---	--------------------------	----------------------------	---	--	--

USER NAME = berk	DESIGNED -	REVISED -	
	DRAWN -	REVISED -	
PLOT SCALE = 2.00' / in.	CHECKED -	REVISED -	
PLOT DATE = 11/4/2019	DATE -	REVISED -	

STATE OF ILLINOIS
DEPARTMENT OF TRANSPORTATION

SCALE: SHEET OF SHEETS STA. TO STA.

F.A. RTE.	SECTION	COUNTY	TOTAL SHEETS	SHEET NO.
	2019-134-I	VARIOUS	274	157
ILLINOIS			CONTRACT NO. 62K08	

MODEL: Default
 FILE NAME: \\CURRENT PROJECTS\Active\1405000 DOT Landscapes Maintenance\CIS Data\3019 Mor. Maps\South 621651\PDFs For CAD\DD30A - new\30A-000.rvt.dgn



STATE OF ILLINOIS DEPARTMENT OF TRANSPORTATION LANDSCAPE MAINTENANCE	0 100 200 Feet		STRUCTURES — Guardrail - - Noise Abatement Wall = Concrete Barrier Wall - - Other Wall - - - - Fence	STRUCTURES	WEED CONTROL	MOWING Mowing (Acre)	
--	-----------------------	--	--	-------------------	---------------------	--------------------------------	--

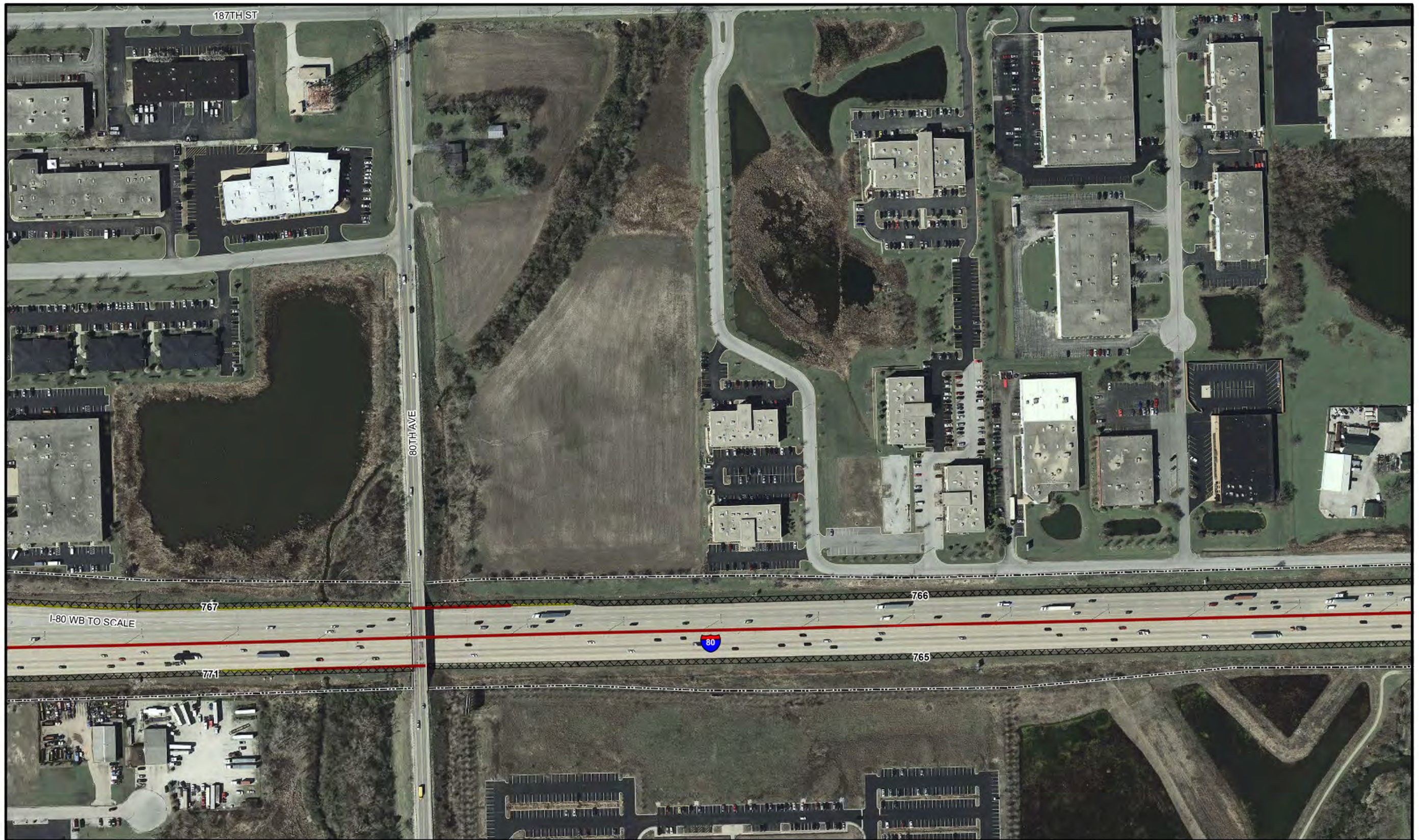
USER NAME = berk	DESIGNED -	REVISED -	
	DRAWN -	REVISED -	
PLOT SCALE = 2.00' / in.	CHECKED -	REVISED -	
PLOT DATE = 11/4/2019	DATE -	REVISED -	

STATE OF ILLINOIS
DEPARTMENT OF TRANSPORTATION

SCALE:	SHEET	OF	SHEETS	STA.	TO STA.
--------	-------	----	--------	------	---------

F.A. RTE.	SECTION	COUNTY	TOTAL SHEETS	SHEET NO.
	2019-1344	VARIOUS	274	158
			CONTRACT NO. 62K08	
ILLINOIS				

MODEL: Default
 FILE NAME: \\CURRENT PROJECTS\active\1405000 DOT Landscaps Maintenance\CIS Data\2019 Map_Maps\South_6216519\PDFs_For_CADD\80A_renew\80A-rcv.dgn



STATE OF ILLINOIS DEPARTMENT OF TRANSPORTATION LANDSCAPE MAINTENANCE	0 100 200 Feet		STRUCTURES Guardrail Noise Abatement Wall Concrete Barrier Wall Other Wall Fence	STRUCTURES	WEED CONTROL	MOWING Mowing (Acre)		

USER NAME = berk	DESIGNED -	REVISED -
PLOT SCALE = 2.00' / in.	DRAWN -	REVISED -
PLOT DATE = 11/4/2019	CHECKED -	REVISED -
	DATE -	REVISED -

STATE OF ILLINOIS
DEPARTMENT OF TRANSPORTATION

SCALE: SHEET OF SHEETS STA. TO STA.

F.A. RTE.	SECTION	COUNTY	TOTAL SHEETS	SHEET NO.
	2019-134-I	VARIOUS	274	159
ILLINOIS			CONTRACT NO. 62K08	

MODEL: Default
 FILE NAME: \\CURRENT PROJECTS\Active\1405000 DOT Landscapes Maintenance\CIS Data\2019 Map_Maps\South_621651\PDFs For CADD\80A - new\80A-001.rvt.dgn




STATE OF ILLINOIS DEPARTMENT OF TRANSPORTATION LANDSCAPE MAINTENANCE	0 100 200 Feet		STRUCTURES Guardrail Noise Abatement Wall Concrete Barrier Wall Other Wall Fence	STRUCTURES	WEED CONTROL	MOWING Mowing (Acre)		
--	-----------------------	--	--	-------------------	---------------------	--------------------------------	--	--

USER NAME = berk	DESIGNED -	REVISED -	
	DRAWN -	REVISED -	
PLOT SCALE = 2.00' / in.	CHECKED -	REVISED -	
PLOT DATE = 11/4/2019	DATE -	REVISED -	

STATE OF ILLINOIS
DEPARTMENT OF TRANSPORTATION

SCALE: SHEET OF SHEETS STA. TO STA.

F.A. RTE.	SECTION	COUNTY	TOTAL SHEETS	SHEET NO.
	2019-1344	VARIOUS	274	160
			CONTRACT NO. 62K08	
ILLINOIS				



STATE OF ILLINOIS DEPARTMENT OF TRANSPORTATION LANDSCAPE MAINTENANCE	0 100 200 Feet		STRUCTURES — Guardrail - - - Noise Abatement Wall — Concrete Barrier Wall — Other Wall - - - Fence	STRUCTURES	WEED CONTROL	MOWING Mowing (Acre)		
--	-----------------------	--	--	-------------------	---------------------	--------------------------------	--	--

MODEL: Default
 FILE NAME: \\CURRENT PROJECTS\active\1055000 DOT Landscapes Maintenance\CIS Data\2019 Map_Maps\South_621651\PDFs_For_CADD\80A_renew\80A_crv.dgn


USER NAME = berk	DESIGNED -	REVISED -	
	DRAWN -	REVISED -	
PLOT SCALE = 2.00' / in.	CHECKED -	REVISED -	
PLOT DATE = 11/4/2019	DATE -	REVISED -	

STATE OF ILLINOIS
DEPARTMENT OF TRANSPORTATION

SCALE:	SHEET	OF	SHEETS	STA.	TO	STA.
--------	-------	----	--------	------	----	------

F.A. RTE.	SECTION	COUNTY	TOTAL SHEETS	SHEET NO.
	2019-134-I	VARIOUS	274	161
			CONTRACT NO. 62K08	
ILLINOIS				

MODEL: Default
 FILE NAME: \\CURRENT PROJECTS\active\105000 DOT Landscapes Maintenance\CIS Data\2019 Map_Maps\South_621651\PDFs_For_CADD\80A - new\80A-000.rvt.dgn




STATE OF ILLINOIS DEPARTMENT OF TRANSPORTATION LANDSCAPE MAINTENANCE	0 100 200 Feet		STRUCTURES — Guardrail — Noise Abatement Wall — Concrete Barrier Wall — Other Wall - - - Fence	STRUCTURES	WEED CONTROL	MOWING Mowing (Acre)		

USER NAME = berk	DESIGNED -	REVISED -
PLOT SCALE = 2.00' / in.	DRAWN -	REVISED -
PLOT DATE = 11/4/2019	CHECKED -	REVISED -
	DATE -	REVISED -

STATE OF ILLINOIS
DEPARTMENT OF TRANSPORTATION

SCALE: SHEET OF SHEETS STA. TO STA.

F.A. RTE.	SECTION	COUNTY	TOTAL SHEETS	SHEET NO.
	2019-134-I	VARIOUS	274	162
ILLINOIS			CONTRACT NO. 62K08	



STATE OF ILLINOIS DEPARTMENT OF TRANSPORTATION LANDSCAPE MAINTENANCE	0 100 200 Feet		STRUCTURES — Guardrail - - Noise Abatement Wall — Concrete Barrier Wall - - Other Wall - - - - Fence	STRUCTURES 	WEED CONTROL 	MOWING ☒ Mowing (Acre)		
--	-----------------------	--	--	-----------------------------------	---------------------------------	----------------------------------	--	--

MODEL: Default
 FILE NAME: \\CURRENT PROJECTS\Active\1055000 DOT Landscapes Maintenance\CIS Data\2019 Nov. Maps\South_621651\PDFs_For_CADD\80A - new\80A-001.rvt.dgn

USER NAME = berk	DESIGNED -	REVISED -	
	DRAWN -	REVISED -	
PLOT SCALE = 2.00' / in.	CHECKED -	REVISED -	
PLOT DATE = 11/4/2019	DATE -	REVISED -	

STATE OF ILLINOIS
DEPARTMENT OF TRANSPORTATION

SCALE: SHEET OF SHEETS STA. TO STA.

F.A. RTE.	SECTION	COUNTY	TOTAL SHEETS	SHEET NO.
	2019-134-I	VARIOUS	274	163
ILLINOIS			CONTRACT NO. 62K08	

MODEL: Default
 FILE NAME: \\CURRENT PROJECTS\active\1405000 DOT Landscapes Maintenance\CIS Data\2019 Map Maps\South 6216519015 For CAD\DD380A - new\380A-01.rvt.dgn



STATE OF ILLINOIS DEPARTMENT OF TRANSPORTATION LANDSCAPE MAINTENANCE	0 100 200 Feet		STRUCTURES — Guardrail — Noise Abatement Wall — Concrete Barrier Wall — Other Wall - - - Fence	STRUCTURES	WEED CONTROL	MOWING Mowing (Acre)		
--	-----------------------	--	--	-------------------	---------------------	--------------------------------	--	--

USER NAME = berk	DESIGNED -	REVISED -
	DRAWN -	REVISED -
PLOT SCALE = 2.00' / in.	CHECKED -	REVISED -
PLOT DATE = 11/4/2019	DATE -	REVISED -

STATE OF ILLINOIS
DEPARTMENT OF TRANSPORTATION

SCALE: SHEET OF SHEETS STA. TO STA.

F.A. RTE.	SECTION	COUNTY	TOTAL SHEETS	SHEET NO.
	2019-1344	VARIOUS	274	164
			CONTRACT NO. 62K08	
ILLINOIS				

MODEL Default
 FILE NAME: \\CURRENT PROJECTS\active\1055000 DOT Landscapes Maintenance\CIS Data\2019 Map_Maps\South_621651\PDFs_for_CADD\80A - new\80A-000.cwk.dgn




STATE OF ILLINOIS DEPARTMENT OF TRANSPORTATION LANDSCAPE MAINTENANCE	0 100 200 Feet		STRUCTURES Guardrail Noise Abatement Wall Concrete Barrier Wall Other Wall Fence	STRUCTURES	WEED CONTROL	MOWING Mowing (Acre)		
--	-----------------------	--	--	-------------------	---------------------	--------------------------------	--	--

USER NAME = berk	DESIGNED -	REVISED -
	DRAWN -	REVISED -
PLOT SCALE = 2.00' / in.	CHECKED -	REVISED -
PLOT DATE = 11/4/2019	DATE -	REVISED -

STATE OF ILLINOIS
DEPARTMENT OF TRANSPORTATION

SCALE: SHEET OF SHEETS STA. TO STA.

F.A. RTE.	SECTION	COUNTY	TOTAL SHEETS	SHEET NO.
	2019-134-I	VARIOUS	274	165
CONTRACT NO. 62K08				
ILLINOIS				



STATE OF ILLINOIS DEPARTMENT OF TRANSPORTATION LANDSCAPE MAINTENANCE	0 100 200 Feet		STRUCTURES — Guardrail - - - Noise Abatement Wall — Concrete Barrier Wall - - - Other Wall - - - Fence	STRUCTURES	WEED CONTROL	MOWING Mowing (Acre)		
--	-----------------------------	--	--	-------------------	---------------------	--------------------------------	--	--

 MODEL: Default
 FILE NAME: \\CURRENT PROJECTS\Active\1055000 DOT Landscapes Maintenance\CIS Data\2019 Nov. Maps\South_621651\PDFs_For_CADD\80A - new\80A-000.rvt.dgn

USER NAME = berk	DESIGNED -	REVISED -	
	DRAWN -	REVISED -	
PLOT SCALE = 2.00' / in.	CHECKED -	REVISED -	
PLOT DATE = 11/4/2019	DATE -	REVISED -	

STATE OF ILLINOIS
DEPARTMENT OF TRANSPORTATION

SCALE:	SHEET	OF	SHEETS	STA.	TO STA.
--------	-------	----	--------	------	---------

F.A. RTE.	SECTION	COUNTY	TOTAL SHEETS	SHEET NO.
	2019-134-I	VARIOUS	274	166
ILLINOIS			CONTRACT NO. 62K08	

MODEL: Default
 FILE NAME: \\CURRENT PROJECTS\ACTIVE\1055000 DOT Landscapes Maintenance\CIS Data\2019 Map_Maps\South_621651\PDFs_For_CADD\80A - new\80A-001.rvt.dgn



STATE OF ILLINOIS DEPARTMENT OF TRANSPORTATION LANDSCAPE MAINTENANCE	0 100 200 Feet		STRUCTURES — Guardrail - - - Noise Abatement Wall = Concrete Barrier Wall - - - Other Wall - - - Fence	STRUCTURES	WEED CONTROL	MOWING Mowing (Acre)		
--	-----------------------	--	--	-------------------	---------------------	--------------------------------	--	--

USER NAME = berk	DESIGNED -	REVISED -
	DRAWN -	REVISED -
PLOT SCALE = 2.00' / in.	CHECKED -	REVISED -
PLOT DATE = 11/4/2019	DATE -	REVISED -

STATE OF ILLINOIS
DEPARTMENT OF TRANSPORTATION

SCALE:	SHEET	OF	SHEETS	STA.	TO	STA.
--------	-------	----	--------	------	----	------

F.A. RTE.	SECTION	COUNTY	TOTAL SHEETS	SHEET NO.
	2019-134-I	VARIOUS	274	167
ILLINOIS			CONTRACT NO. 62K08	



**STATE OF ILLINOIS
DEPARTMENT OF TRANSPORTATION**

LANDSCAPE MAINTENANCE

0 100 200



Feet



DZMGM

STRUCTURES

- Guardrail
- Noise Abatement Wall
- Concrete Barrier Wall
- Other Wall
- Fence

STRUCTURES

WEED CONTROL

MOWING

- Mowing (Acre)

MODEL: Default
FILE NAME: \\CURRENT PROJECTS\active\1055000 DOT Landscapes Maintenance\CIS Data\2019 Map Maps\South 6216519DLE For CADD\B04 - new\B04-rcv.dgn

USER NAME = berk	DESIGNED -	REVISED -
	DRAWN -	REVISED -
PLOT SCALE = 2.00' / in.	CHECKED -	REVISED -
PLOT DATE = 11/4/2019	DATE -	REVISED -

**STATE OF ILLINOIS
DEPARTMENT OF TRANSPORTATION**

SCALE: SHEET OF SHEETS STA. TO STA.

F.A. RTE.	SECTION	COUNTY	TOTAL SHEETS	SHEET NO.
	2019-134-I	VARIOUS	274	168
ILLINOIS			CONTRACT NO. 62K08	

MODEL: Default
 FILE NAME: \\CURRENT PROJECTS\active\1055000 DOT Landscapes Maintenance\CIS Data\2019 Map Landscapes Maintenance\CIS Data\2019 Map Landscapes Maintenance\CADD\B04 - new\B04-001.dwg



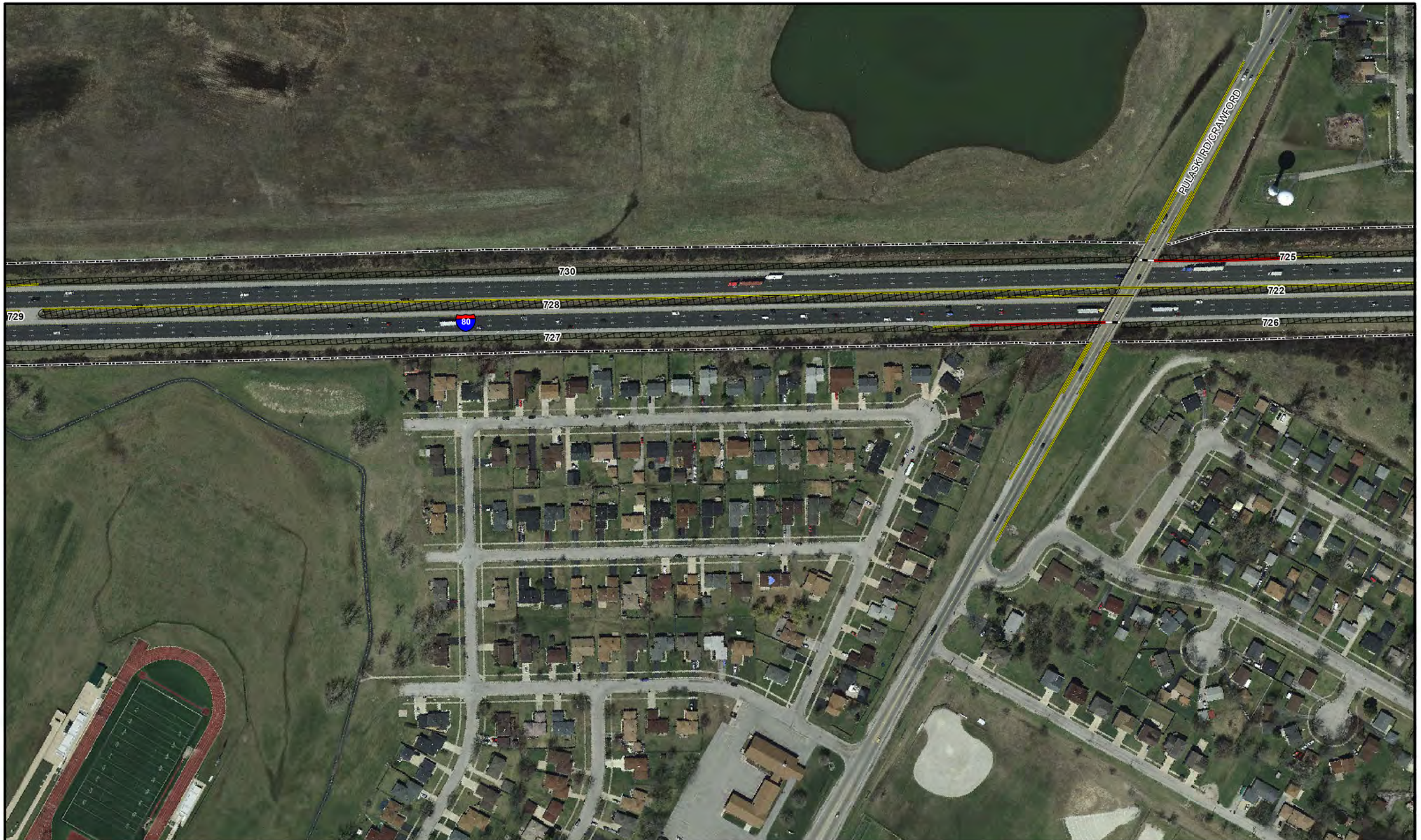
STATE OF ILLINOIS DEPARTMENT OF TRANSPORTATION LANDSCAPE MAINTENANCE	0 100 200 Feet		STRUCTURES — Guardrail - - Noise Abatement Wall - - Concrete Barrier Wall - - Other Wall - - - - Fence	STRUCTURES	WEED CONTROL	MOWING Mowing (Acre)		
--	-----------------------	--	--	-------------------	---------------------	--------------------------------	--	--

USER NAME = berk	DESIGNED -	REVISED -
	DRAWN -	REVISED -
PLOT SCALE = 2.00' / in.	CHECKED -	REVISED -
PLOT DATE = 11/4/2019	DATE -	REVISED -

STATE OF ILLINOIS
DEPARTMENT OF TRANSPORTATION

SCALE: SHEET OF SHEETS STA. TO STA.

F.A. RTE.	SECTION	COUNTY	TOTAL SHEETS	SHEET NO.
	2019-1344	VARIOUS	274	169
CONTRACT NO. 62K08				
ILLINOIS				



STATE OF ILLINOIS DEPARTMENT OF TRANSPORTATION LANDSCAPE MAINTENANCE	0 100 200 Feet		STRUCTURES — Guardrail - - Noise Abatement Wall = Concrete Barrier Wall - - Other Wall - - - - Fence	WEED CONTROL	MOWING Mowing (Acre)	
--	-----------------------	--	--	---------------------	--------------------------------	--

MODEL: Default
 FILE NAME: \\CURRENT PROJECTS\active\1405000 DOT Landscapes Maintenance\CIS Data\2019 Map Maps\South 6216519DLE For CADD\80A - new\80A-001.dgn

USER NAME = berk	DESIGNED -	REVISED -
	DRAWN -	REVISED -
PLOT SCALE = 2.00' / in.	CHECKED -	REVISED -
PLOT DATE = 11/4/2019	DATE -	REVISED -

STATE OF ILLINOIS
DEPARTMENT OF TRANSPORTATION

SCALE:	SHEET	OF	SHEETS	STA.	TO	STA.
--------	-------	----	--------	------	----	------

F.A. RTE.	SECTION	COUNTY	TOTAL SHEETS	SHEET NO.
	2019-134-I	VARIOUS	274	170
CONTRACT NO. 62K08				
ILLINOIS				

MODEL: Default
 FILE NAME: \\CURRENT PROJECTS\active\1055000 DOT Landscapes Maintenance\CIS Data\2019 Nov. Maps\South_6216519D\FE For_CADD\B0A - new\B0A-000.dgn



STATE OF ILLINOIS DEPARTMENT OF TRANSPORTATION LANDSCAPE MAINTENANCE	0 100 200 Feet		STRUCTURES — Guardrail - - Noise Abatement Wall - - Concrete Barrier Wall - - Other Wall - - Fence	STRUCTURES	WEED CONTROL	MOWING Mowing (Acre)		
--	-----------------------------	--	--	-------------------	---------------------	--------------------------------	--	--


USER NAME = berk	DESIGNED -	REVISED -	
	DRAWN -	REVISED -	
PLOT SCALE = 2.00' / in.	CHECKED -	REVISED -	
PLOT DATE = 11/4/2019	DATE -	REVISED -	

STATE OF ILLINOIS
DEPARTMENT OF TRANSPORTATION

SCALE: SHEET OF SHEETS STA. TO STA.

F.A. RTE.	SECTION	COUNTY	TOTAL SHEETS	SHEET NO.
	2019-134-I	VARIOUS	274	171
CONTRACT NO. 62K08				
ILLINOIS				

MODEL: Default
 FILE NAME: \\CURRENT PROJECTS\active\1055000 DOT Landscapes Maintenance\CIS Data\2019 Map Maps\South 621651\PDFs For CAD\DD30A - new\30A-001.rvt.dgn



STATE OF ILLINOIS DEPARTMENT OF TRANSPORTATION LANDSCAPE MAINTENANCE	0 100 200 Feet		STRUCTURES — Guardrail - - Noise Abatement Wall — Concrete Barrier Wall — Other Wall - - - Fence	STRUCTURES	WEED CONTROL	MOWING Mowing (Acre)		
--	-----------------------------	--	--	-------------------	---------------------	--------------------------------	--	--

USER NAME = berk	DESIGNED -	REVISED -	
	DRAWN -	REVISED -	
PLOT SCALE = 2.00' / in.	CHECKED -	REVISED -	
PLOT DATE = 11/4/2019	DATE -	REVISED -	

STATE OF ILLINOIS
DEPARTMENT OF TRANSPORTATION

SCALE: SHEET OF SHEETS STA. TO STA.

F.A. RTE.	SECTION	COUNTY	TOTAL SHEETS	SHEET NO.
	2019-1344	VARIOUS	274	172
			CONTRACT NO. 62K08	
ILLINOIS				

MODEL: Default
 FILE NAME: \\CURRENT PROJECTS\active\1055000 DOT Landscapes Maintenance\CIS Data\2019 Map_Maps\South_621651\PDFs_For_CADD\80A - new\80A-001.rvt.dgn



STATE OF ILLINOIS DEPARTMENT OF TRANSPORTATION LANDSCAPE MAINTENANCE	0 100 200 Feet		STRUCTURES — Guardrail - - - Noise Abatement Wall — Concrete Barrier Wall — Other Wall - - - Fence	STRUCTURES	WEED CONTROL	MOWING Mowing (Acre)		
--	-----------------------	--	--	-------------------	---------------------	--------------------------------	--	--

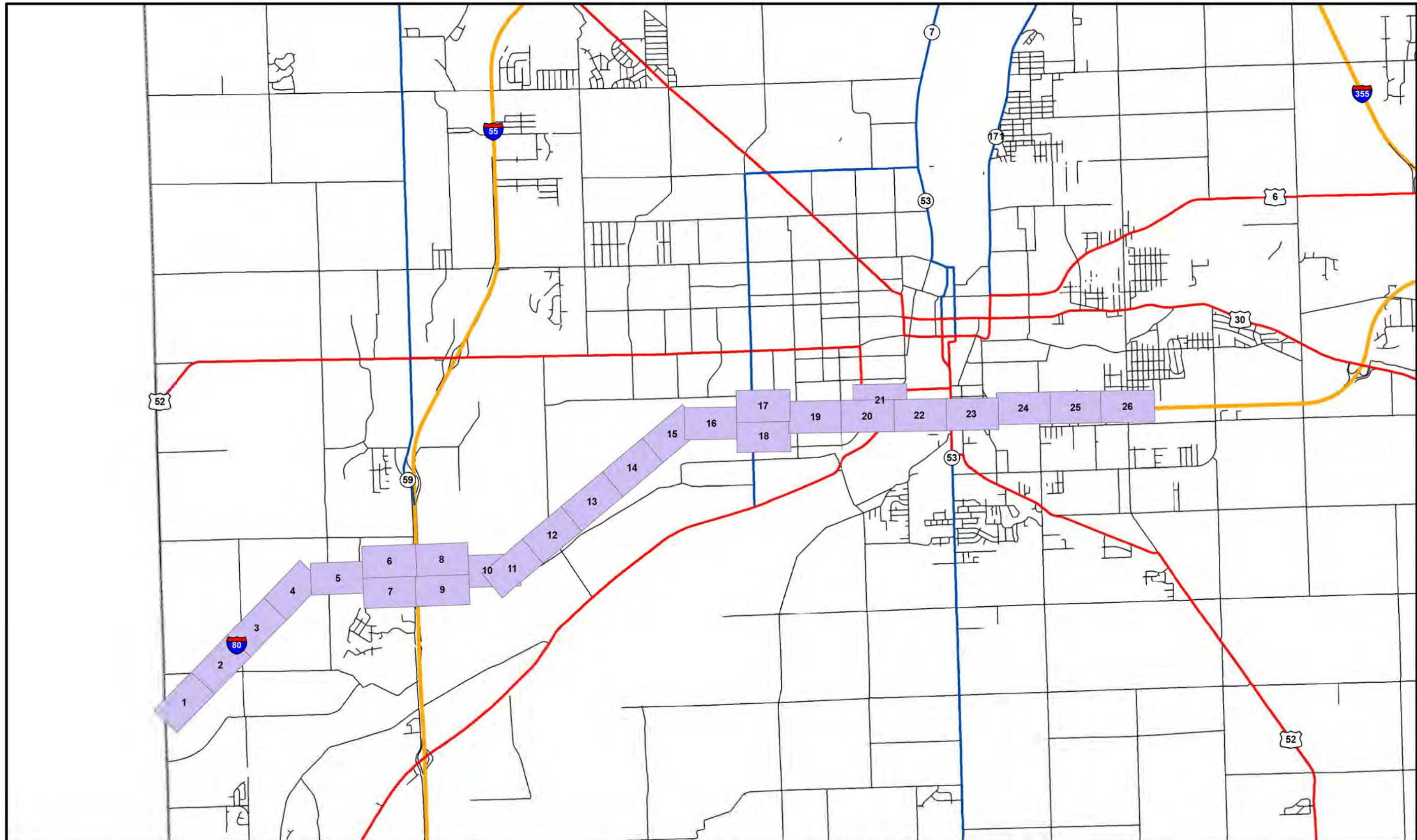
USER NAME = berk	DESIGNED -	REVISED -	
	DRAWN -	REVISED -	
PLOT SCALE = 2.00' / in.	CHECKED -	REVISED -	
PLOT DATE = 11/4/2019	DATE -	REVISED -	

STATE OF ILLINOIS
DEPARTMENT OF TRANSPORTATION

SCALE: SHEET OF SHEETS STA. TO STA.


F.A. RTE.	SECTION	COUNTY	TOTAL SHEETS	SHEET NO.
	2019-134-I	VARIOUS	274	173
ILLINOIS			CONTRACT NO. 62K08	

MODEL: Default
 FILE NAME: \\CURRENT PROJECTS\active\105000 DOT Landscapes Maintenance\CIS Data\2019 Map_Maps\South_621651\PDFs_For_CADD\808\808.dgn



**STATE OF ILLINOIS
DEPARTMENT OF TRANSPORTATION**

LANDSCAPE MAINTENANCE



**CONTRACT # 62K08 - I-80 PART B
KENDALL COUNTY LINE TO BRIGGS ST.**

PAY ITEM # 25000750 - MOWING ACRE

USER NAME = berk	DESIGNED -	REVISED -
PLOT SCALE = 2.00' / in.	DRAWN -	REVISED -
PLOT DATE = 11/4/2019	CHECKED -	REVISED -
	DATE - 11/4/2019	REVISED -

**STATE OF ILLINOIS
DEPARTMENT OF TRANSPORTATION**

SCALE: SHEET OF SHEETS STA. TO STA.

F.A. RTE.	SECTION	COUNTY	TOTAL SHEETS	SHEET NO.
	2019-134-I	VARIOUS	274	174
				CONTRACT NO. 62K08

MODEL: Default
 FILE NAME: \\CURRENT PROJECTS\active\105000 DOT Landscaps Maintenance\GIS Data\2019 Map_Maps\South_621651\PDFs_For_CADD\808\808.dgn

TURF ID	WORK ORDER	ACRES	SHEET NUMBER(S)
1958	60-45-05	1.09	1, 2
1959	60-45-05	1.18	1, 2
1960	60-45-05	0.59	1
1961	60-45-05	1.31	1, 2
1962	60-45-05	0.04	2
1963	60-45-05	2.43	2, 3, 4, 5
1964	60-45-05	2.58	2, 3, 4, 5
1965	60-45-05	5.43	2, 3, 4, 5
1966	60-45-05	0.08	5
1967	60-45-05	0.40	5
1968	60-45-05	0.32	5
1969	60-45-05	0.34	5
1970	60-45-05	0.33	5
1971	60-45-05	0.01	5
1972	60-45-05	1.09	5, 6, 7
1973	60-45-05	0.53	5, 7
1974	60-45-05	0.52	5, 6
1975	60-45-05	0.68	7
1976	60-45-05	0.66	6
1977	60-45-05	0.96	6, 7
1978	60-45-05	0.95	6, 8
1979	60-45-05	1.68	6, 8
1980	60-45-05	1.44	6, 7
1981	60-45-05	0.89	6, 7
1983	60-45-05	0.95	8
1984	60-45-05	1.59	8
1985	60-45-05	0.88	8
1986	60-45-05	1.64	8, 9
1987	60-45-05	0.98	8, 9
1988	60-45-05	0.96	8, 9
1989	60-45-05	1.47	8, 9
1990	60-45-05	0.33	8, 9, 10
1991	60-45-05	2.81	10, 11, 12
1992	60-45-05	1.57	8, 9, 10, 11, 12
1993	60-45-05	1.52	10, 11, 12
1994	60-45-05	0.09	8, 10
1995	60-45-05	0.76	12
1996	60-45-05	0.49	12
1997	60-45-05	0.61	12
1998	60-45-05	0.52	12
1999	60-45-05	2.20	12, 13, 14, 15
2000	60-45-05	2.43	12, 13, 14, 15
2001	60-45-05	4.97	12, 13, 14, 15
2002	60-45-05	0.05	15
2003	60-45-05	0.25	15
2004	60-45-05	1.53	15, 16
2005	60-45-05	1.41	16, 17, 18
2006	60-45-05	1.28	15, 16, 17
2007	60-45-05	1.21	15, 16, 18
2008	60-45-05	0.01	16
COLUMN A TOTAL:		58.05	

TURF ID	WORK ORDER	ACRES	SHEET NUMBER(S)
2009	60-45-05	1.16	16, 18
2010	60-45-05	0.55	18
2011	60-45-05	0.01	18
2012	60-45-05	1.23	16, 17
2013	60-45-05	0.68	17
2014	60-45-05	0.01	17
2015	60-45-05	0.66	18
2016	60-45-05	1.19	17, 18
2017	60-45-05	0.65	17
2018	60-45-05	1.17	17
2019	60-45-05	0.76	17, 19
2020	60-45-05	0.78	17, 18, 19
2021	60-45-05	1.42	17, 18, 19
2022	60-45-05	0.70	19
2023	60-45-05	0.69	19
2024	60-45-05	1.43	19
2025	60-45-05	0.69	19, 20, 21
2026	60-45-05	0.48	20, 21
2027	60-45-05	0.13	21
2028	60-45-05	0.76	19, 20, 21
2029	60-45-05	0.33	19, 20
2030	60-45-05	0.03	20
2031	60-45-05	0.03	20
2032	60-45-05	0.18	20, 21
2033	60-45-05	0.01	20, 21
2034	60-45-05	0.08	20, 21
2035	60-45-05	0.31	20, 21
2036	60-45-05	0.08	20, 21
2037	60-45-05	0.08	20, 21
2038	60-45-05	0.22	20, 21
2039	60-45-05	0.73	20, 21
2040	60-45-05	0.35	20, 21
2041	60-45-05	0.17	20, 21
2042	60-45-05	0.09	20, 21
2043	60-45-05	0.27	20, 21
2044	60-45-05	0.17	20
2045	60-45-05	0.02	20
2046	60-45-05	0.10	20, 21
2047	60-45-05	0.36	20, 21
2048	60-45-05	0.32	20, 21
2049	60-45-05	0.06	20, 21
2050	60-45-05	0.05	20, 21
2051	60-45-05	0.02	20, 21
2052	60-45-05	0.02	20, 21
2053	60-45-05	0.13	21
2054	60-45-05	0.12	21
2055	60-45-05	0.50	20, 21
2056	60-45-05	0.63	22, 23
2057	60-45-05	0.05	20, 21
2058	60-45-05	0.23	22, 23
COLUMN B TOTAL:		20.88	

TURF ID	WORK ORDER	ACRES	SHEET NUMBER(S)
2059	60-45-05	0.41	22
2060	60-45-05	0.51	22, 23
2061	60-45-05	0.60	22, 23
2062	60-45-05	0.85	22, 23
2063	60-45-05	0.28	23
2064	60-45-05	0.01	22, 23
2065	60-45-05	0.26	23
2066	60-45-05	0.17	23
2067	60-45-05	0.62	23
2068	60-45-05	0.53	23
2069	60-45-05	0.14	22, 23
2070	60-45-05	0.15	23
2071	60-45-05	0.20	23
2072	60-45-05	0.27	23
2073	60-45-05	0.41	23
2074	60-45-05	0.26	23
2075	60-45-05	0.03	23
2076	60-45-05	0.02	23
2077	60-45-05	0.28	23
2078	60-45-05	0.03	23
2079	60-45-05	0.32	23, 24
2080	60-45-05	0.05	23
2081	60-45-05	0.02	23
2082	60-45-05	0.07	23
2083	60-45-05	0.20	23, 24
2084	60-45-05	0.05	23
2085	60-45-05	0.06	23
2086	60-45-05	0.54	23, 24
2087	60-45-05	0.26	24
2088	60-45-05	0.50	23, 24
2089	60-45-05	0.15	24
2090	60-45-05	1.74	23, 24
2091	60-45-05	0.27	24, 25
2092	60-45-05	0.01	25
2093	60-45-05	0.03	25
2094	60-45-05	2.27	25, 26
2095	60-45-05	1.15	25, 26
2096	60-45-05	1.37	24, 25, 26
2097	60-45-05	0.02	24
2098	60-45-05	0.04	24, 25
2099	60-45-05	0.03	26
2100	60-45-05	0.71	26
2101	60-45-05	0.01	26
2102	60-45-05	0.70	26
2103	60-45-05	0.03	26
2133	60-45-05	0.24	15
2134	60-45-05	0.30	15
2452	60-45-05	0.06	6, 7
2453	60-45-05	0.04	8, 9
2454	60-45-05	0.06	23
COLUMN C TOTAL:		17.33	

TURF ID	WORK ORDER	ACRES	SHEET NUMBER(S)
2516	60-45-05	0.64	4, 5
2517	60-45-05	0.32	5
2518	60-45-05	0.22	5
2519	60-45-05	1.05	5, 6, 7
2520	60-45-05	0.86	6, 7
2521	60-45-05	1.55	8, 9
2522	60-45-05	0.23	8, 9, 10
2523	60-45-05	2.87	10, 11, 12
2524	60-45-05	5.51	12, 13, 14, 15
2525	60-45-05	1.65	15, 16
2526	60-45-05	1.56	16, 17, 18
2527	60-45-05	1.53	17, 18, 19
2528	60-45-05	1.38	19
2529	60-45-05	0.77	19, 20, 21
2530	60-45-05	0.13	20, 21
2531	60-45-05	1.27	24
2532	60-45-05	0.21	24, 25
2533	60-45-05	2.46	25, 26
2534	60-45-05	1.35	11, 12
COLUMN D TOTAL:		25.54	

PAY ITEM # 25000750	
MOWING ACRE	121.81
WO 62K08 TOTAL ACRES	

STATE OF ILLINOIS DEPARTMENT OF TRANSPORTATION LANDSCAPE MAINTENANCE	CONTRACT # 62K08 - I-80 PART B KENDALL COUNTY LINE TO BRIGGS ST. PAY ITEM # 25000750 - MOWING ACRE SUMMARY OF MAP QUANTITY	
--	---	--

USER NAME = berk	DESIGNED -	REVISED -
	DRAWN -	REVISED -
PLOT SCALE = 2.00' / in.	CHECKED -	REVISED -
PLOT DATE = 11/4/2019	DATE - 11/4/2019	REVISED -

STATE OF ILLINOIS
DEPARTMENT OF TRANSPORTATION

SCALE: SHEET OF SHEETS STA. TO STA.

F.A. RTE.	SECTION	COUNTY	TOTAL SHEETS	SHEET NO.
	2019-134-I	VARIOUS	274	175
			CONTRACT NO. 62K08	
ILLINOIS				

MODEL: Default
 FILE NAME: \\CURRENT PROJECTS\active\1405000 DOT Landscapes Maintenance\CIS Data\2019 Map_Maps\South_621651\PDFs_For_CADD\808\808.dgn



STATE OF ILLINOIS DEPARTMENT OF TRANSPORTATION LANDSCAPE MAINTENANCE	0 100 200 Feet		STRUCTURES — Guardrail - - - Noise Abatement Wall — Concrete Barrier Wall - - - Other Wall - - - Fence	STRUCTURES 	WEED CONTROL 	MOWING Mowing (Acre)		
--	-----------------------------	--	--	---------------------------------------	---	--------------------------------	--	--

	USER NAME = berk PLOT SCALE = 2.00" = 1' in. PLOT DATE = 11/4/2019	DESIGNED - DRAWN - CHECKED - DATE - 11/4/2019	REVISED - REVISED - REVISED - REVISED -	STATE OF ILLINOIS DEPARTMENT OF TRANSPORTATION	SCALE: SHEET OF SHEETS STA. TO STA.	F.A. RTE. SECTION COUNTY ILLINOIS	TOTAL SHEETS SHEET NO. 274 176 CONTRACT NO. 62K08
--	--	--	--	---	---	--	---

MODEL: Default
FILE NAME: \\CURRENT PROJECTS\active\105000 DOT Landscapes Maintenance\CIS Data\2019 Map Maps\South 621651\PDFs For CADD\808\808.dgn



STATE OF ILLINOIS DEPARTMENT OF TRANSPORTATION LANDSCAPE MAINTENANCE	0 100 200 Feet		STRUCTURES — Guardrail - - - Noise Abatement Wall — Concrete Barrier Wall - - - Other Wall - - - Fence	STRUCTURES — Guardrail - - - Noise Abatement Wall — Concrete Barrier Wall - - - Other Wall - - - Fence	WEED CONTROL — Mowing (Acre)		
--	-----------------------------	--	--	--	--	--	--

USER NAME = berk	DESIGNED -	REVISED -
	DRAWN -	REVISED -
PLOT SCALE = 2.00' / in.	CHECKED -	REVISED -
PLOT DATE = 11/4/2019	DATE - 11/4/2019	REVISED -

STATE OF ILLINOIS
DEPARTMENT OF TRANSPORTATION

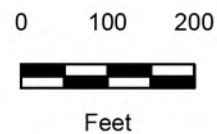
SCALE: SHEET OF SHEETS STA. TO STA.

F.A. RTE.	SECTION	COUNTY	TOTAL SHEETS	SHEET NO.
	2019-134-I	VARIOUS	274	177
CONTRACT NO. 62K08				
ILLINOIS				



**STATE OF ILLINOIS
DEPARTMENT OF TRANSPORTATION**

LANDSCAPE MAINTENANCE



- STRUCTURES**
- Guardrail
 - Noise Abatement Wall
 - Concrete Barrier Wall
 - Other Wall
 - Fence

STRUCTURES

WEED CONTROL

- MOWING**
- Mowing (Acre)

MODEL: Default
FILE NAME: \\CURRENT PROJECTS\active\105000 DOT Landscaps Maintenance\CIS Data\2019 Map Maps\South 621651\PDFs For CAD\DD3808\DD3808.dgn

USER NAME = berk	DESIGNED -	REVISED -
	DRAWN -	REVISED -
PLOT SCALE = 2.00' / in.	CHECKED -	REVISED -
PLOT DATE = 11/4/2019	DATE - 11/4/2019	REVISED -

**STATE OF ILLINOIS
DEPARTMENT OF TRANSPORTATION**

SCALE: SHEET OF SHEETS STA. TO STA.

F.A. RTE.	SECTION	COUNTY	TOTAL SHEETS	SHEET NO.
	2019-134-I	VARIOUS	274	178
ILLINOIS			CONTRACT NO. 62K08	

MODEL: Default
 FILE NAME: \\CURRENT PROJECTS\active\1055000 DOT Landscaps Maintenance\CIS Data\2019 Nov. Maps\South_621651\PDFs_For_CADD\808\808.dgn



STATE OF ILLINOIS DEPARTMENT OF TRANSPORTATION LANDSCAPE MAINTENANCE	0 100 200 Feet		STRUCTURES — Guardrail — Noise Abatement Wall — Concrete Barrier Wall — Other Wall - - - Fence	STRUCTURES	WEED CONTROL	MOWING Mowing (Acre)		
--	-----------------------	--	--	-------------------	---------------------	--------------------------------	--	--

USER NAME = berk	DESIGNED -	REVISED -
	DRAWN -	REVISED -
PLOT SCALE = 2.00' / in.	CHECKED -	REVISED -
PLOT DATE = 11/4/2019	DATE - 11/4/2019	REVISED -

STATE OF ILLINOIS
DEPARTMENT OF TRANSPORTATION

SCALE:	SHEET	OF	SHEETS	STA.	TO STA.
--------	-------	----	--------	------	---------

F.A. RTE.	SECTION	COUNTY	TOTAL SHEETS	SHEET NO.
	2019-134-I	VARIOUS	274	179
ILLINOIS			CONTRACT NO. 62K08	

MODEL: Default
 FILE NAME: \\CURRENT PROJECTS\active\1055000 DOT Landscaps Maintenance\CIS Data\2019 Map_Maps\South_621651\PDFs_For_CADD\808\808.dgn



STATE OF ILLINOIS DEPARTMENT OF TRANSPORTATION LANDSCAPE MAINTENANCE	0 100 200 Feet		STRUCTURES — Guardrail — Noise Abatement Wall — Concrete Barrier Wall — Other Wall - - - Fence	STRUCTURES — Noise Abatement Wall — Concrete Barrier Wall — Other Wall - - - Fence	WEED CONTROL — Mowing (Acre)		
--	-----------------------	--	--	---	--	--	--

USER NAME = berk	DESIGNED -	REVISED -
	DRAWN -	REVISED -
PLOT SCALE = 2.00" = 1' in.	CHECKED -	REVISED -
PLOT DATE = 11/4/2019	DATE - 11/4/2019	REVISED -

STATE OF ILLINOIS
DEPARTMENT OF TRANSPORTATION

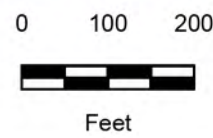
SCALE: SHEET OF SHEETS STA. TO STA.

F.A. RTE.	SECTION	COUNTY	TOTAL SHEETS	SHEET NO.
	2019-134-I	VARIOUS	274	180
ILLINOIS			CONTRACT NO. 62K08	

MODEL: Default
 FILE NAME: \\CURRENT PROJECTS\active\1405000 DOT Landscapes Maintenance\CIS Data\2019 Nov. Maps\South_621651\PDFs_For_CADD\808\808.dgn



STATE OF ILLINOIS
DEPARTMENT OF TRANSPORTATION
 LANDSCAPE MAINTENANCE



- STRUCTURES**
- Guardrail
 - Noise Abatement Wall
 - Concrete Barrier Wall
 - Other Wall
 - Fence

STRUCTURES

WEED CONTROL

MOWING
 ☒ Mowing (Acre)

USER NAME = berk	DESIGNED -	REVISED -
PLOT SCALE = 2.00' / in.	DRAWN -	REVISED -
PLOT DATE = 11/4/2019	CHECKED -	REVISED -
	DATE - 11/4/2019	REVISED -

STATE OF ILLINOIS
DEPARTMENT OF TRANSPORTATION

SCALE: SHEET OF SHEETS STA. TO STA.

F.A. RTE.	SECTION	COUNTY	TOTAL SHEETS	SHEET NO.
	2019-134-I	VARIOUS	274	181
ILLINOIS			CONTRACT NO. 62K08	

MODEL: Default
 FILE NAME: \\CURRENT PROJECTS\active\1055000 DOT Landscaps Maintenance\CIS Data\2019 Nov. Maps\South_621651\PDFs_For_CADD\808\808.dgn



STATE OF ILLINOIS DEPARTMENT OF TRANSPORTATION LANDSCAPE MAINTENANCE	0 100 200 Feet		STRUCTURES — Guardrail - - - Noise Abatement Wall = Concrete Barrier Wall - - - Other Wall - - - Fence	STRUCTURES — Guardrail - - - Noise Abatement Wall = Concrete Barrier Wall - - - Other Wall - - - Fence	WEED CONTROL — Weed Control Area	MOWING Mowing (Acre)
--	-----------------------------	--	--	--	--	--------------------------------


USER NAME = berk	DESIGNED -	REVISED -	
	DRAWN -	REVISED -	
PLOT SCALE = 2.00' / in.	CHECKED -	REVISED -	
PLOT DATE = 11/4/2019	DATE - 11/4/2019	REVISED -	

STATE OF ILLINOIS
DEPARTMENT OF TRANSPORTATION

SCALE: SHEET OF SHEETS STA. TO STA.

F.A. RTE.	SECTION	COUNTY	TOTAL SHEETS	SHEET NO.
	2019-134-I	VARIOUS	274	182
			CONTRACT NO. 62K08	
ILLINOIS				

MODEL: Default
 FILE NAME: \\CURRENT PROJECTS\active\1405000 DOT Landscapes Maintenance\CIS Data\2019 Nov. Maps\South_621651\PDFs_For_CADD\80080808.dgn




STATE OF ILLINOIS DEPARTMENT OF TRANSPORTATION LANDSCAPE MAINTENANCE	0 100 200 Feet		DZMGML STRUCTURES — Guardrail — Noise Abatement Wall — Concrete Barrier Wall — Other Wall - - - Fence	STRUCTURES WEED CONTROL MOWING Mowing (Acre)	
--	-----------------------	--	---	--	--

USER NAME = berk	DESIGNED -	REVISED -
	DRAWN -	REVISED -
PLOT SCALE = 2.00' / in.	CHECKED -	REVISED -
PLOT DATE = 11/4/2019	DATE - 11/4/2019	REVISED -

STATE OF ILLINOIS
DEPARTMENT OF TRANSPORTATION

SCALE: SHEET OF SHEETS STA. TO STA.

F.A. RTE.	SECTION	COUNTY	TOTAL SHEETS	SHEET NO.
	2019-1344	VARIOUS	274	183
ILLINOIS			CONTRACT NO. 62K08	



STATE OF ILLINOIS DEPARTMENT OF TRANSPORTATION LANDSCAPE MAINTENANCE	0 100 200 Feet		STRUCTURES — Guardrail - - - Noise Abatement Wall - - - Concrete Barrier Wall - - - Other Wall - - - Fence	STRUCTURES 	WEED CONTROL 	MOWING Mowing (Acre)		
--	-----------------------	--	--	---------------------------------------	-------------------------------------	--------------------------------	--	--

MODEL: Default
 FILE NAME: \\CURRENT PROJECTS\active\1405000 DOT Landscapes Maintenance\CIS Data\2019 Nov. Maps\South_621651\PDFs_For_CADD\8081808.dgn


USER NAME = berk	DESIGNED -	REVISED -	
	DRAWN -	REVISED -	
PLOT SCALE = 2.00' / in.	CHECKED -	REVISED -	
PLOT DATE = 11/4/2019	DATE - 11/4/2019	REVISED -	

STATE OF ILLINOIS
DEPARTMENT OF TRANSPORTATION

SCALE:	SHEET	OF	SHEETS	STA.	TO STA.
--------	-------	----	--------	------	---------

F.A. RTE.	SECTION	COUNTY	TOTAL SHEETS	SHEET NO.
	2019-134-I	VARIOUS	274	184
ILLINOIS			CONTRACT NO. 62K08	

MODEL: Default
FILE NAME: \\CURRENT PROJECTS\active\1055000 DOT Landscapes Maintenance\CIS Data\2019 Nov. Maps\South_621651\PDFs_For_CADD\808\808.dgn



STATE OF ILLINOIS DEPARTMENT OF TRANSPORTATION LANDSCAPE MAINTENANCE	0 100 200 Feet		STRUCTURES — Guardrail - - - Noise Abatement Wall — Concrete Barrier Wall - - - Other Wall - - - Fence	STRUCTURES — Guardrail - - - Noise Abatement Wall — Concrete Barrier Wall - - - Other Wall - - - Fence	WEED CONTROL — Guardrail - - - Noise Abatement Wall — Concrete Barrier Wall - - - Other Wall - - - Fence	MOWING Mowing (Acre)	
--	-----------------------------	--	--	--	--	--------------------------------	--


USER NAME = berk	DESIGNED -	REVISED -
	DRAWN -	REVISED -
PLOT SCALE = 2.00' / in.	CHECKED -	REVISED -
PLOT DATE = 11/4/2019	DATE - 11/4/2019	REVISED -

STATE OF ILLINOIS
DEPARTMENT OF TRANSPORTATION

SCALE: SHEET OF SHEETS STA. TO STA.

F.A. RTE.	SECTION	COUNTY	TOTAL SHEETS	SHEET NO.
	2019-134-I	VARIOUS	274	185
ILLINOIS			CONTRACT NO. 62K08	

MODEL: Default
 FILE NAME: \\CURRENT PROJECTS\active\1055000 DOT Landscaps Maintenance\CIS Data\3019 Mor. Maps\South_6216519Df1s_For_CADD\3008\3008.dgn



STATE OF ILLINOIS DEPARTMENT OF TRANSPORTATION LANDSCAPE MAINTENANCE	0 100 200 Feet		STRUCTURES — Guardrail - - - Noise Abatement Wall — Concrete Barrier Wall - - - Other Wall - - - Fence	STRUCTURES	WEED CONTROL	MOWING Mowing (Acre)
--	-----------------------	--	--	-------------------	---------------------	--------------------------------


USER NAME = berk	DESIGNED -	REVISED -
	DRAWN -	REVISED -
PLOT SCALE = 2.00' / in.	CHECKED -	REVISED -
PLOT DATE = 11/4/2019	DATE - 11/4/2019	REVISED -

STATE OF ILLINOIS
DEPARTMENT OF TRANSPORTATION

SCALE: SHEET OF SHEETS STA. TO STA.

F.A. RTE.	SECTION	COUNTY	TOTAL SHEETS	SHEET NO.
	2019-134	VARIOUS	274	186
ILLINOIS			CONTRACT NO. 62K08	

MODEL: Default
 FILE NAME: \\CURRENT PROJECTS\active\105000 DOT Landscapes Maintenance\CIS Data\2019 Map_Maps\South_621651901s_For_CADD\30080808.dgn



STATE OF ILLINOIS DEPARTMENT OF TRANSPORTATION LANDSCAPE MAINTENANCE	0 100 200 Feet		STRUCTURES — Guardrail - - Noise Abatement Wall — Concrete Barrier Wall — Other Wall - - - Fence	STRUCTURES 	WEED CONTROL 	MOWING Mowing (Acre)		
--	-----------------------	--	--	-----------------------------------	---------------------------------	--------------------------------	--	--

USER NAME = berk	DESIGNED -	REVISED -
	DRAWN -	REVISED -
PLOT SCALE = 2.00' / in.	CHECKED -	REVISED -
PLOT DATE = 11/4/2019	DATE - 11/4/2019	REVISED -

STATE OF ILLINOIS
DEPARTMENT OF TRANSPORTATION

SCALE:	SHEET	OF	SHEETS	STA.	TO STA.
--------	-------	----	--------	------	---------

F.A. RTE.	SECTION	COUNTY	TOTAL SHEETS	SHEET NO.
	2019-134-I	VARIOUS	274	187
ILLINOIS			CONTRACT NO. 62K08	



**STATE OF ILLINOIS
DEPARTMENT OF TRANSPORTATION**

LANDSCAPE MAINTENANCE

0 100 200



Feet



DZMGM

STRUCTURES

- Guardrail
- Noise Abatement Wall
- Concrete Barrier Wall
- Other Wall
- - - Fence

STRUCTURES

WEED CONTROL

MOWING

- Mowing (Acre)

MODEL: Default
FILE NAME: \\CURRENT PROJECTS\active\1055000 DOT Landscaps Maintenance\CIS Data\2019 Nov. Maps\South_621651\PDFs_For_CADD\808\808.dgn

USER NAME = berk	DESIGNED -	REVISED -
PLOT SCALE = 2.00' / in.	DRAWN -	REVISED -
PLOT DATE = 11/4/2019	CHECKED -	REVISED -
	DATE - 11/4/2019	REVISED -

**STATE OF ILLINOIS
DEPARTMENT OF TRANSPORTATION**

SCALE: SHEET OF SHEETS STA. TO STA.

F.A. RTE.	SECTION	COUNTY	TOTAL SHEETS	SHEET NO.
	2019-134-I	VARIOUS	274	188
ILLINOIS			CONTRACT NO. 62K08	

MODEL Default
 FILE NAME: \\CURRENT PROJECTS\active\1405000 DOT Landscapes Maintenance\CIS Data\2019 Map Maps\South 6216519015 For CAD\DD38081808.dgn




STATE OF ILLINOIS DEPARTMENT OF TRANSPORTATION LANDSCAPE MAINTENANCE	0 100 200 Feet		STRUCTURES — Guardrail — Noise Abatement Wall — Concrete Barrier Wall — Other Wall - - - Fence	STRUCTURES	WEED CONTROL	MOWING Mowing (Acre)		
--	-----------------------	--	--	-------------------	---------------------	--------------------------------	--	--

USER NAME = berk	DESIGNED -	REVISED -
	DRAWN -	REVISED -
PLOT SCALE = 2.00' / in.	CHECKED -	REVISED -
PLOT DATE = 11/4/2019	DATE - 11/4/2019	REVISED -

STATE OF ILLINOIS
DEPARTMENT OF TRANSPORTATION

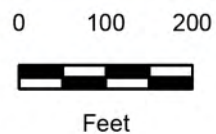
SCALE: SHEET OF SHEETS STA. TO STA.

F.A. RTE.	SECTION	COUNTY	TOTAL SHEETS	SHEET NO.
	2019-134-I	VARIOUS	274	189
ILLINOIS			CONTRACT NO. 62K08	



STATE OF ILLINOIS
DEPARTMENT OF TRANSPORTATION

LANDSCAPE MAINTENANCE



DZMGM

STRUCTURES

- Guardrail
- Noise Abatement Wall
- Concrete Barrier Wall
- Other Wall
- Fence

STRUCTURES

WEED CONTROL

MOWING

- Mowing (Acre)

MODEL: Default
FILE NAME: \\CURRENT PROJECTS\active\1055000 DOT Landscaps Maintenance\CIS Data\2019 Nov. Maps\South_621651\PDFs_For_CADD\808\808.dgn

USER NAME = berk	DESIGNED -	REVISED -
PLOT SCALE = 2.00' / in.	DRAWN -	REVISED -
PLOT DATE = 11/4/2019	CHECKED -	REVISED -
	DATE - 11/4/2019	REVISED -

STATE OF ILLINOIS
DEPARTMENT OF TRANSPORTATION

SCALE: SHEET OF SHEETS STA. TO STA.

F.A. RTE.	SECTION	COUNTY	TOTAL SHEETS	SHEET NO.
	2019-134-I	VARIOUS	274	190
ILLINOIS			CONTRACT NO. 62K08	



STATE OF ILLINOIS DEPARTMENT OF TRANSPORTATION LANDSCAPE MAINTENANCE	0 100 200 Feet		STRUCTURES — Guardrail - - - Noise Abatement Wall — Concrete Barrier Wall - - - Other Wall - - - Fence	WEED CONTROL [Cross-hatch pattern] Mowing (Acre)	
--	-----------------------------	--	--	--	--

MODEL: Default
 FILE NAME: \\CURRENT PROJECTS\active\1055000 DOT Landscapes Maintenance\CIS Data\2019 Nov. Maps\South_6216519015 For CAD\DD38081908.dgn


USER NAME = berk	DESIGNED -	REVISED -
	DRAWN -	REVISED -
PLOT SCALE = 2.00' / in.	CHECKED -	REVISED -
PLOT DATE = 11/4/2019	DATE - 11/4/2019	REVISED -

STATE OF ILLINOIS
DEPARTMENT OF TRANSPORTATION

SCALE:	SHEET	OF	SHEETS	STA.	TO STA.
--------	-------	----	--------	------	---------

F.A. RTE.	SECTION	COUNTY	TOTAL SHEETS	SHEET NO.
	2019-134I	VARIOUS	274	191
ILLINOIS				
CONTRACT NO. 62K08				

MODEL: Default
 FILE NAME: \\CURRENT PROJECTS\active\1405000 DOT Landscapes Maintenance\CIS Data\3019 Map_Maps\South_621651\PDFs_For_CADD\3019\3019.dgn



STATE OF ILLINOIS DEPARTMENT OF TRANSPORTATION LANDSCAPE MAINTENANCE	0 100 200 Feet	 DZMGM	STRUCTURES — Guardrail - - Noise Abatement Wall = Concrete Barrier Wall - - Other Wall - - - - Fence	STRUCTURES WEED CONTROL MOWING ☒ Mowing (Acre)	
--	-----------------------	-----------	--	--	--


USER NAME = berk	DESIGNED -	REVISED -
	DRAWN -	REVISED -
PLOT SCALE = 2.00' / in.	CHECKED -	REVISED -
PLOT DATE = 11/4/2019	DATE - 11/4/2019	REVISED -

STATE OF ILLINOIS
DEPARTMENT OF TRANSPORTATION

SCALE: SHEET OF SHEETS STA. TO STA.

F.A. RTE.	SECTION	COUNTY	TOTAL SHEETS	SHEET NO.
	2019-134-I	VARIOUS	274	192
			CONTRACT NO. 62K08	
ILLINOIS				

MODEL: Default
 FILE NAME: \\CURRENT PROJECTS\active\1405000 DOT Landscapes Maintenance\CIS Data\3019_Mov_Maps_South_621651\PDFs_For_CADD\3019\3019.dgn



STATE OF ILLINOIS DEPARTMENT OF TRANSPORTATION LANDSCAPE MAINTENANCE	0 100 200 Feet		STRUCTURES — Guardrail - - - Noise Abatement Wall = Concrete Barrier Wall - - - Other Wall - - - Fence	STRUCTURES - - - Noise Abatement Wall = Concrete Barrier Wall - - - Other Wall - - - Fence	WEED CONTROL - - - Mowing (Acre)		
--	-----------------------------	--	--	---	--	--	--


USER NAME = berk	DESIGNED -	REVISED -
	DRAWN -	REVISED -
PLOT SCALE = 2.00' / in.	CHECKED -	REVISED -
PLOT DATE = 11/4/2019	DATE - 11/4/2019	REVISED -

STATE OF ILLINOIS
DEPARTMENT OF TRANSPORTATION

SCALE: SHEET OF SHEETS STA. TO STA.

F.A. RTE.	SECTION	COUNTY	TOTAL SHEETS	SHEET NO.
	2019-134	VARIOUS	274	194
			CONTRACT NO. 62K08	
ILLINOIS				

MODEL: Default
FILE NAME: \\CURRENT PROJECTS\active\1055000 DOT Landscapes Maintenance\CIS Data\3019 Map Landscapes Maintenance\CIS Data\3019 Map Landscapes Maintenance\CADD\808\808.dgn



STATE OF ILLINOIS DEPARTMENT OF TRANSPORTATION LANDSCAPE MAINTENANCE	0 100 200 Feet		STRUCTURES — Guardrail - - Noise Abatement Wall — Concrete Barrier Wall - - Other Wall - - Fence	STRUCTURES — Noise Abatement Wall — Concrete Barrier Wall - - Other Wall - - Fence	WEED CONTROL [Cross-hatch pattern]	MOWING [Cross-hatch pattern] Mowing (Acre)
--	-----------------------	--	--	---	--	--

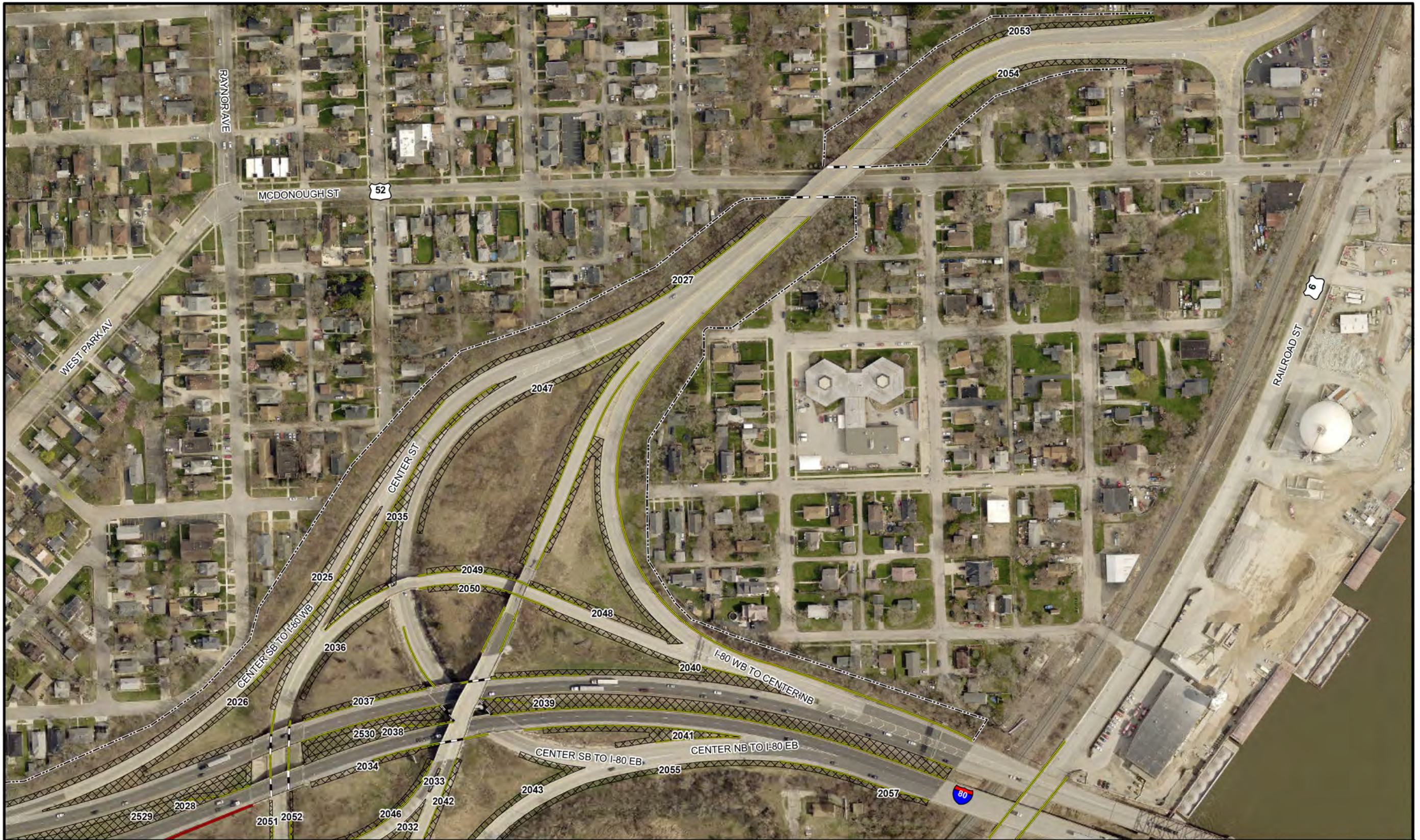
USER NAME = berk	DESIGNED -	REVISED -
	DRAWN -	REVISED -
PLOT SCALE = 2.00' / in.	CHECKED -	REVISED -
PLOT DATE = 11/4/2019	DATE - 11/4/2019	REVISED -

STATE OF ILLINOIS
DEPARTMENT OF TRANSPORTATION

SCALE: SHEET OF SHEETS STA. TO STA.

F.A. RTE.	SECTION	COUNTY	TOTAL SHEETS	SHEET NO.
	2019-134-I	VARIOUS	274	195
ILLINOIS			CONTRACT NO. 62K08	

MODEL: Default
 FILE NAME: \\CURRENT PROJECTS\active\1055000 IDOT Landscapes Maintenance\CIS Data\3019 Mor. Maps\South_621651015 For CAD\DD300808.dgn



STATE OF ILLINOIS DEPARTMENT OF TRANSPORTATION LANDSCAPE MAINTENANCE	0 100 200 Feet		STRUCTURES — Guardrail - - - Noise Abatement Wall - - - Concrete Barrier Wall - - - Other Wall - - - Fence	STRUCTURES - - - Noise Abatement Wall - - - Concrete Barrier Wall - - - Other Wall - - - Fence	WEED CONTROL [Symbol] Mowing (Acre)	MOWING [Symbol] Mowing (Acre)
--	-----------------------	--	--	---	---	---

USER NAME = berk	DESIGNED -	REVISED -
	DRAWN -	REVISED -
PLOT SCALE = 2.00' / in.	CHECKED -	REVISED -
PLOT DATE = 11/4/2019	DATE - 11/4/2019	REVISED -

STATE OF ILLINOIS
DEPARTMENT OF TRANSPORTATION

SCALE: SHEET OF SHEETS STA. TO STA.

F.A. RTE.	SECTION	COUNTY	TOTAL SHEETS	SHEET NO.
	2019-1344	VARIOUS	274	196
			CONTRACT NO. 62K08	
ILLINOIS				

MODEL: Default
 FILE NAME: \\CURRENT PROJECTS\active\1055000 DOT Landscapes Maintenance\CIS Data\2019 Map_Maps\South_621651\PDFs_For_CADD\80080808.dgn



STATE OF ILLINOIS DEPARTMENT OF TRANSPORTATION LANDSCAPE MAINTENANCE	0 100 200 Feet	 NORTH	STRUCTURES — Guardrail — Noise Abatement Wall — Concrete Barrier Wall — Other Wall - - - Fence	STRUCTURES — Noise Abatement Wall — Concrete Barrier Wall — Other Wall - - - Fence	WEED CONTROL [Symbol] Weed Control	MOWING [Symbol] Mowing (Acre)		
--	-----------------------	-----------	--	---	--	---	--	--

USER NAME = berk	DESIGNED -	REVISED -	
	DRAWN -	REVISED -	
PLOT SCALE = 2.00' / in.	CHECKED -	REVISED -	
PLOT DATE = 11/4/2019	DATE - 11/4/2019	REVISED -	

**STATE OF ILLINOIS
DEPARTMENT OF TRANSPORTATION**

SCALE:	SHEET	OF	SHEETS	STA.	TO	STA.
--------	-------	----	--------	------	----	------

F.A. RTE.	SECTION	COUNTY	TOTAL SHEETS	SHEET NO.
	2019-134-I	VARIOUS	274	197
ILLINOIS			CONTRACT NO. 62K08	

MODEL: Default
 FILE NAME: \\CURRENT PROJECTS\Active\1055000 DOT Landscapes Maintenance\CIS Data\2019 Map_Maps\South_621651\PDFs_For_CADD\80080808.dgn




STATE OF ILLINOIS DEPARTMENT OF TRANSPORTATION LANDSCAPE MAINTENANCE	0 100 200 Feet		STRUCTURES — Guardrail - - Noise Abatement Wall = Concrete Barrier Wall - - Other Wall - - - Fence	STRUCTURES	WEED CONTROL	MOWING Mowing (Acre)		
--	-----------------------------	--	--	-------------------	---------------------	--------------------------------	--	--

USER NAME = berk	DESIGNED -	REVISED -	
	DRAWN -	REVISED -	
PLOT SCALE = 2.00' / in.	CHECKED -	REVISED -	
PLOT DATE = 11/4/2019	DATE - 11/4/2019	REVISED -	

STATE OF ILLINOIS
DEPARTMENT OF TRANSPORTATION

SCALE: SHEET OF SHEETS STA. TO STA.

F.A. RTE.	SECTION	COUNTY	TOTAL SHEETS	SHEET NO.
	2019-134	VARIOUS	274	198
			CONTRACT NO. 62K08	
ILLINOIS				



**STATE OF ILLINOIS
DEPARTMENT OF TRANSPORTATION**

LANDSCAPE MAINTENANCE

0 100 200



Feet



DZM/GML

STRUCTURES

- Guardrail
- Noise Abatement Wall
- Concrete Barrier Wall
- Other Wall
- Fence

STRUCTURES

WEED CONTROL

MOWING

- Mowing (Acre)

MODEL: Default
FILE NAME: \\CURRENT PROJECTS\active\1055000 DOT Landscapes Maintenance\CIS Data\2019 Map Maps\South 6216510P1s For CAD\DD3808\808.dgn


USER NAME = berk	DESIGNED -	REVISED -
PLOT SCALE = 2.00' / in.	DRAWN -	REVISED -
PLOT DATE = 11/4/2019	CHECKED -	REVISED -
	DATE - 11/4/2019	REVISED -

**STATE OF ILLINOIS
DEPARTMENT OF TRANSPORTATION**

SCALE: SHEET OF SHEETS STA. TO STA.

F.A. RTE.	SECTION	COUNTY	TOTAL SHEETS	SHEET NO.
	2019-134-I	VARIOUS	274	199
ILLINOIS			CONTRACT NO. 62K08	

MODEL: Default
 FILE NAME: \\CURRENT PROJECTS\active\1055000 IDOT Landscapes Maintenance\CIS Data\2019 Map Landscapes Maintenance\CIS Data\2019 Map Landscapes Maintenance\CADD\808\808.dgn



STATE OF ILLINOIS DEPARTMENT OF TRANSPORTATION LANDSCAPE MAINTENANCE	0 100 200 Feet		STRUCTURES — Guardrail - - Noise Abatement Wall = Concrete Barrier Wall - - Other Wall - - - - Fence	STRUCTURES - - - - Fence	WEED CONTROL - - - - Mowing (Acre)	
--	-----------------------	--	--	------------------------------------	--	--

USER NAME = berk	DESIGNED -	REVISED -
	DRAWN -	REVISED -
PLOT SCALE = 2.00' / in.	CHECKED -	REVISED -
PLOT DATE = 11/4/2019	DATE - 11/4/2019	REVISED -

STATE OF ILLINOIS
DEPARTMENT OF TRANSPORTATION

SCALE: SHEET OF SHEETS STA. TO STA.

F.A. RTE.	SECTION	COUNTY	TOTAL SHEETS	SHEET NO.
	2019-134-I	VARIOUS	274	200
CONTRACT NO. 62K08				
ILLINOIS				