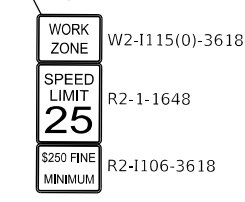


MATCHLINE STA 403+00
SEE SHEET 89

LEGEND			
	WORK AREA	②	TEMPORARY PAVEMENT MARKING - LINE 4" - SOLID YELLOW (2 LINES @ 11" CENTER-TO-CENTER)
	COMPLETED WORK FROM PREVIOUS STAGE	③	TEMPORARY PAVEMENT MARKING - LINE 24" - SOLID WHITE
	TEMPORARY TRAFFIC SIGN	④	TEMPORARY PAVEMENT MARKING - LINE 4" - SOLID YELLOW
	DRUM - 100' C-C ALONG ROADWAY, 25' C-C ALONG CURVED EDGE, 20' C-C ALONG TAPER	⑤	TEMPORARY PAVEMENT MARKING - LINE 6" - SOLID WHITE
	TRAFFIC FLOW DIRECTION	⑥	TEMPORARY PAVEMENT MARKING LETTERS AND SYMBOLS
	ARROW BOARD	⑦	TEMPORARY PAVEMENT MARKING - LINE 12" - SOLID WHITE
	TEMPORARY CONCRETE BARRIER	⑧	TEMPORARY PAVEMENT MARKING - LINE 8" - WHITE (2' DASH, 6' SKIP)
	DETECTABLE PEDESTRIAN CHANNELIZING BARRICADE	⑨	TEMPORARY PAVEMENT MARKING - LINE 6" - WHITE (2' DASH, 6' SKIP)
	IMPACT ATTENUATOR	⑩	TEMPORARY PAVEMENT MARKING - LINE 8" - SOLID WHITE
①	TEMPORARY PAVEMENT MARKING - LINE 4" - SOLID WHITE	⑪	TEMPORARY PAVEMENT MARKING - LINE 4" - WHITE (10' DASH, 30' SKIP)
		⑫	TEMPORARY PAVEMENT MARKING - LINE 8" - WHITE (3' DASH, 9' SKIP)



MODEL: Default
FILE NAME: PROJECTS\ACTIVE\1807000 75th Street Resurfacing - DuPage County\07 Design Information\079 Computer Files\Sheet Files\MOT-1-21.dgn



2IM Group, LLC
118 South Clinton St.
Suite 350
Chicago, IL 60661

USER NAME = jorger	DESIGNED - JG	REVISED -
	DRAWN - JG	REVISED -
PLOT SCALE = 40.00' / in.	CHECKED - AMB	REVISED -
PLOT DATE = 1/10/2020	DATE - 1/10/2020	REVISED -

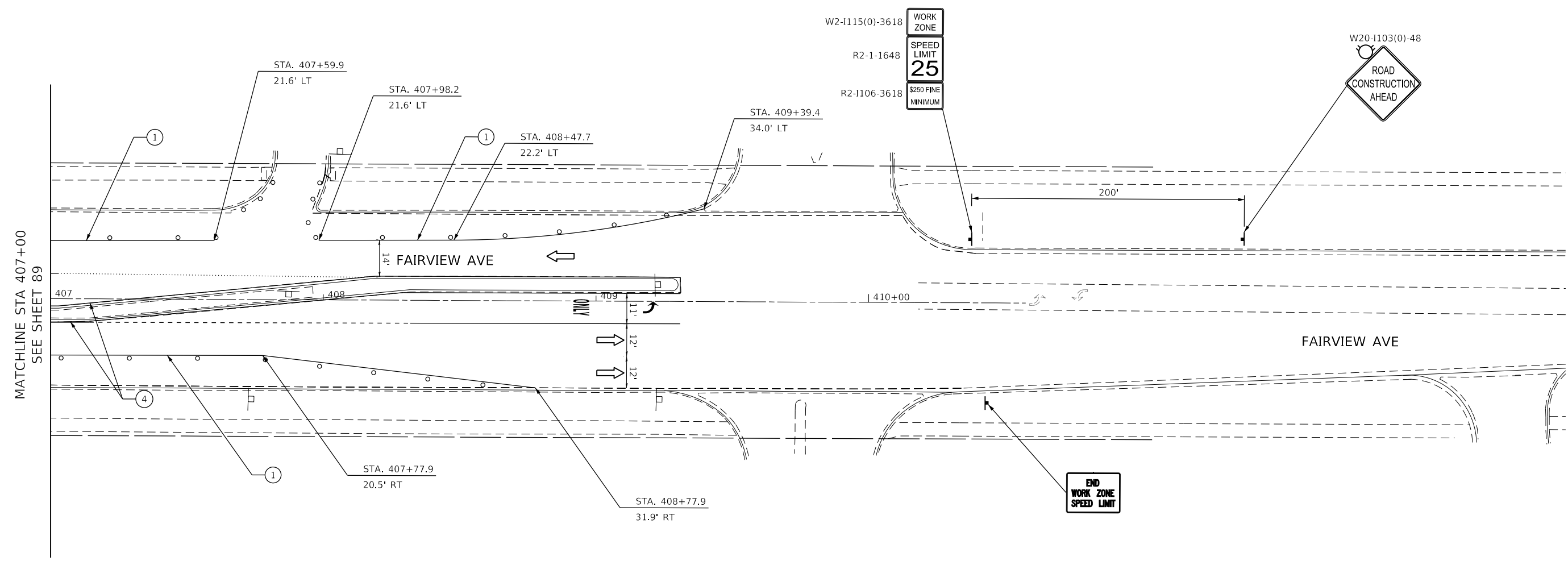
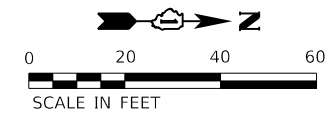
**STATE OF ILLINOIS
DEPARTMENT OF TRANSPORTATION**

**MAINTENANCE OF TRAFFIC – STAGE 1
FAIRVIEW AVE.**

SCALE: 1"=20' SHEET 21 OF 24 SHEETS STA. 400+00 TO STA. 403+00

F.A.P. RTE. 0369	SECTION 16-00233-00-CH	COUNTY	TOTAL SHEETS 477	SHEET NO. 102
ILLINOIS			CONTRACT NO. 61G18	
FED. AID PROJECT				

MOT-1-21



LEGEND	
	WORK AREA
	COMPLETED WORK FROM PREVIOUS STAGE
	TEMPORARY TRAFFIC SIGN
	DRUM - 100' C-C ALONG ROADWAY, 25' C-C ALONG CURVED EDGE, 20' C-C ALONG TAPER
	TRAFFIC FLOW DIRECTION
	ARROW BOARD
	TEMPORARY CONCRETE BARRIER
	DETECTABLE PEDESTRIAN CHANNELIZING BARRICADE
	IMPACT ATTENUATOR
①	TEMPORARY PAVEMENT MARKING - LINE 4" - SOLID WHITE
②	TEMPORARY PAVEMENT MARKING - LINE 4" - SOLID YELLOW (2 LINES @ 11" CENTER-TO-CENTER)
③	TEMPORARY PAVEMENT MARKING - LINE 24" - SOLID WHITE
④	TEMPORARY PAVEMENT MARKING - LINE 4" - SOLID YELLOW
⑤	TEMPORARY PAVEMENT MARKING - LINE 6" - SOLID WHITE
⑥	TEMPORARY PAVEMENT MARKING LETTERS AND SYMBOLS
⑦	TEMPORARY PAVEMENT MARKING - LINE 12" - SOLID WHITE
⑧	TEMPORARY PAVEMENT MARKING - LINE 8" - WHITE (2' DASH, 6' SKIP)
⑨	TEMPORARY PAVEMENT MARKING - LINE 6" - WHITE (2' DASH, 6' SKIP)
⑩	TEMPORARY PAVEMENT MARKING - LINE 8" - SOLID WHITE
⑪	TEMPORARY PAVEMENT MARKING - LINE 4" - WHITE (10' DASH, 30' SKIP)
⑫	TEMPORARY PAVEMENT MARKING - LINE 8" - WHITE (3' DASH, 9' SKIP)

MODEL Default
 FILE NAME: PROJECTS\ACTIVE\18072000 75th Street Resurfacing - Dupage County\07 Design Information\07a Computer Files\Sheet Files\MOT1-DTP016718-act-sa-jing-1-22.dgn



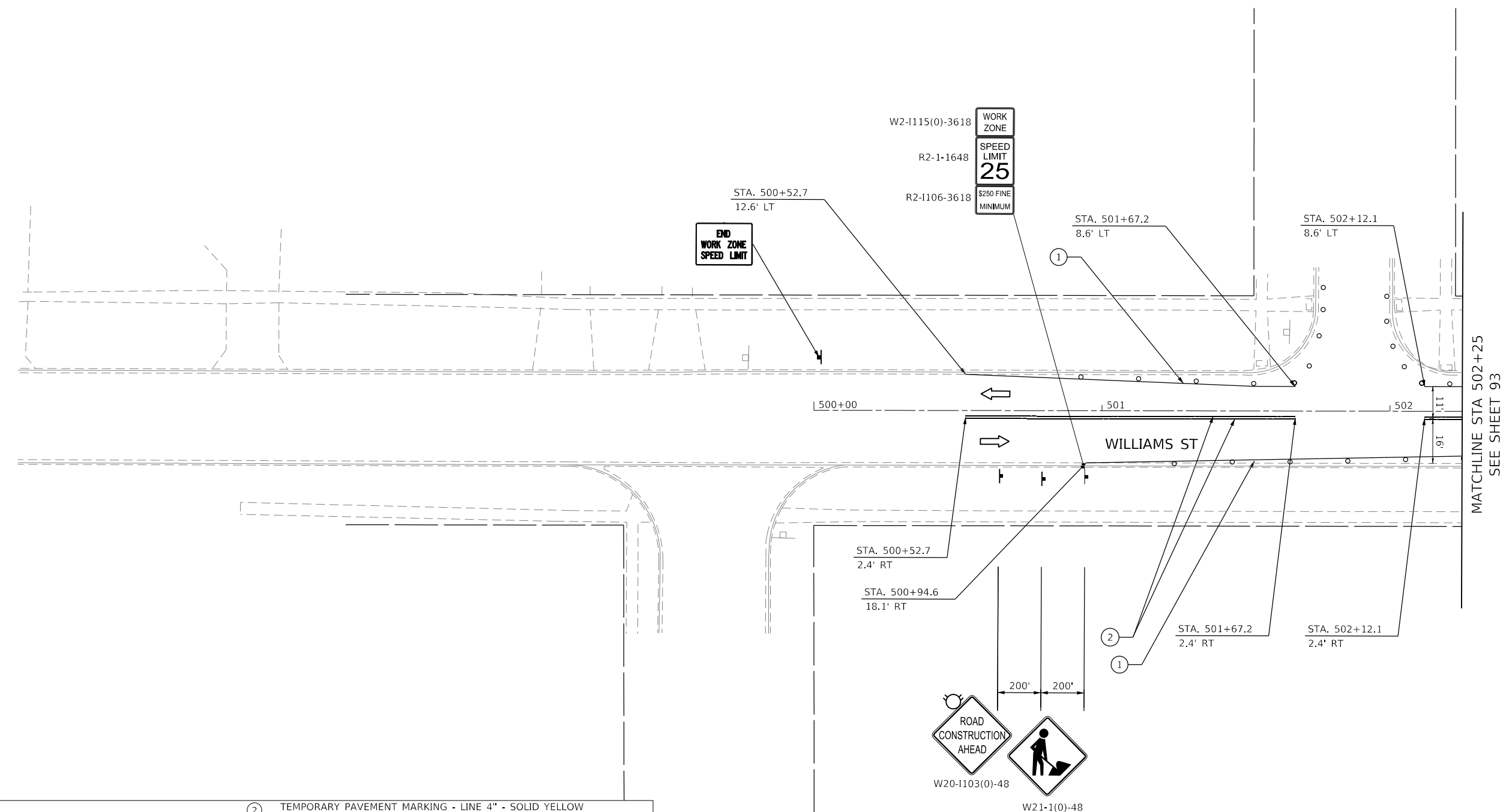
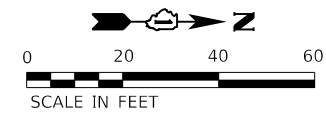
USER NAME = jorger	DESIGNED - JG	REVISED -
	DRAWN - JG	REVISED -
PLOT SCALE = 40.00' / in.	CHECKED - AMB	REVISED -
PLOT DATE = 1/10/2020	DATE - 1/10/2020	REVISED -

STATE OF ILLINOIS
DEPARTMENT OF TRANSPORTATION

MAINTENANCE OF TRAFFIC - STAGE 1 FAIRVIEW AVE.			
SCALE: 1"=20'	SHEET 22	OF 24 SHEETS	STA. 407+00 TO STA. 410+57.56

F.A.P. RTE. 0369	SECTION 16-00233-00-CH	COUNTY DUPAGE	TOTAL SHEETS 477	SHEET NO. 103
CONTRACT NO. 61G18				
ILLINOIS FED. AID PROJECT				

MOT-1-22



LEGEND

- WORK AREA
- COMPLETED WORK FROM PREVIOUS STAGE
- TEMPORARY TRAFFIC SIGN
- DRUM - 100' C-C ALONG ROADWAY, 25' C-C ALONG CURVED EDGE, 20' C-C ALONG TAPER
- TRAFFIC FLOW DIRECTION
- ARROW BOARD
- TEMPORARY CONCRETE BARRIER
- DETECTABLE PEDESTRIAN CHANNELIZING BARRICADE
- IMPACT ATTENUATOR
- TEMPORARY PAVEMENT MARKING - LINE 4" - SOLID WHITE

- TEMPORARY PAVEMENT MARKING - LINE 4" - SOLID YELLOW (2 LINES @ 11" CENTER-TO-CENTER)
- TEMPORARY PAVEMENT MARKING - LINE 24" - SOLID WHITE
- TEMPORARY PAVEMENT MARKING - LINE 4" - SOLID YELLOW
- TEMPORARY PAVEMENT MARKING - LINE 6" - SOLID WHITE
- TEMPORARY PAVEMENT MARKING LETTERS AND SYMBOLS
- TEMPORARY PAVEMENT MARKING - LINE 12" - SOLID WHITE
- TEMPORARY PAVEMENT MARKING - LINE 8" - WHITE (2' DASH, 6' SKIP)
- TEMPORARY PAVEMENT MARKING - LINE 6" - WHITE (2' DASH, 6' SKIP)
- TEMPORARY PAVEMENT MARKING - LINE 8" - SOLID WHITE
- TEMPORARY PAVEMENT MARKING - LINE 4" - WHITE (10' DASH, 30' SKIP)
- TEMPORARY PAVEMENT MARKING - LINE 8" - WHITE (3' DASH, 9' SKIP)

MODEL: D:\p\h\...
 FILE NAME: H:\CURRENT PROJECTS\Active\1607000_75th_Street_Resurfacing_DuPage_County\07_Design_Information\07a_Computer Files\Sheet Files\MOT1-DTP016718-act-stg1-1-23.dgn



USER NAME = jorger	DESIGNED - JG	REVISED -
	DRAWN - JG	REVISED -
PLOT SCALE = 40.00' / in.	CHECKED - AMB	REVISED -
PLOT DATE = 1/10/2020	DATE - 1/10/2020	REVISED -

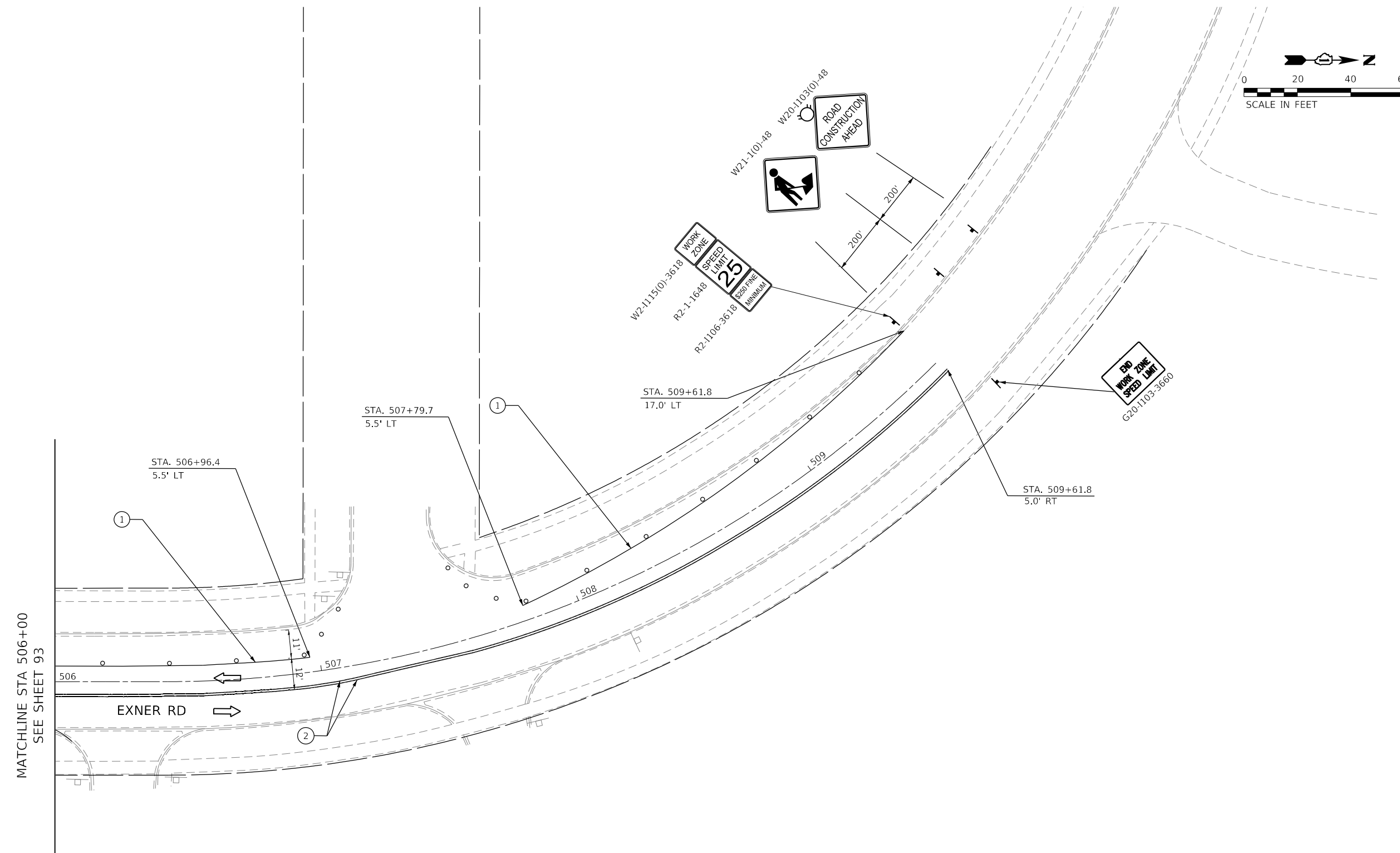
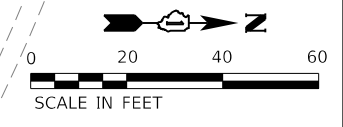
**STATE OF ILLINOIS
DEPARTMENT OF TRANSPORTATION**

**MAINTENANCE OF TRAFFIC – STAGE 1
WILLIAMS ST.**

SCALE: 1"=20' SHEET 23 OF 24 SHEETS STA. 500+00 TO STA. 502+25

F.A.P. RTE. 0369	SECTION 16-00233-00-CH	COUNTY DUPAGE	TOTAL SHEETS 477	SHEET NO. 104
CONTRACT NO. 61G18			ILLINOIS FED. AID PROJECT	

MOT-1-23



LEGEND	
	WORK AREA
	COMPLETED WORK FROM PREVIOUS STAGE
	TEMPORARY TRAFFIC SIGN
	DRUM - 100' C-C ALONG ROADWAY, 25' C-C ALONG CURVED EDGE, 20' C-C ALONG TAPER
	TRAFFIC FLOW DIRECTION
	ARROW BOARD
	TEMPORARY CONCRETE BARRIER
	DETECTABLE PEDESTRIAN CHANNELIZING BARRICADE
	IMPACT ATTENUATOR
①	TEMPORARY PAVEMENT MARKING - LINE 4" - SOLID WHITE
②	TEMPORARY PAVEMENT MARKING - LINE 4" - SOLID YELLOW (2 LINES @ 11" CENTER-TO-CENTER)
③	TEMPORARY PAVEMENT MARKING - LINE 24" - SOLID WHITE
④	TEMPORARY PAVEMENT MARKING - LINE 4" - SOLID YELLOW
⑤	TEMPORARY PAVEMENT MARKING - LINE 6" - SOLID WHITE
⑥	TEMPORARY PAVEMENT MARKING LETTERS AND SYMBOLS
⑦	TEMPORARY PAVEMENT MARKING - LINE 12" - SOLID WHITE
⑧	TEMPORARY PAVEMENT MARKING - LINE 8" - WHITE (2' DASH, 6' SKIP)
⑨	TEMPORARY PAVEMENT MARKING - LINE 6" - WHITE (2' DASH, 6' SKIP)
⑩	TEMPORARY PAVEMENT MARKING - LINE 8" - SOLID WHITE
⑪	TEMPORARY PAVEMENT MARKING - LINE 4" - WHITE (10' DASH, 30' SKIP)
⑫	TEMPORARY PAVEMENT MARKING - LINE 8" - WHITE (3' DASH, 9' SKIP)

MODEL: Default
 FILE NAME: \\CURRENT PROJECTS\Active\1807000_75th_Street_Resurfacing_Dupage_County\07_Design_Information\07a_Computer_Files\Sheet_Files\MOT\1-24.dgn
 DuPage County\07_Design_Information\07a_Computer_Files\Sheet_Files\MOT\1-24.dgn



USER NAME = jorger	DESIGNED - JG	REVISED -
	DRAWN - JG	REVISED -
PLOT SCALE = 40.00' / in.	CHECKED - AMB	REVISED -
PLOT DATE = 1/10/2020	DATE - 1/10/2020	REVISED -

STATE OF ILLINOIS
DEPARTMENT OF TRANSPORTATION

MAINTENANCE OF TRAFFIC – STAGE 1
EXNER RD
 SCALE: 1"=20' SHEET 24 OF 24 SHEETS STA. 506+00 TO STA. 509+00

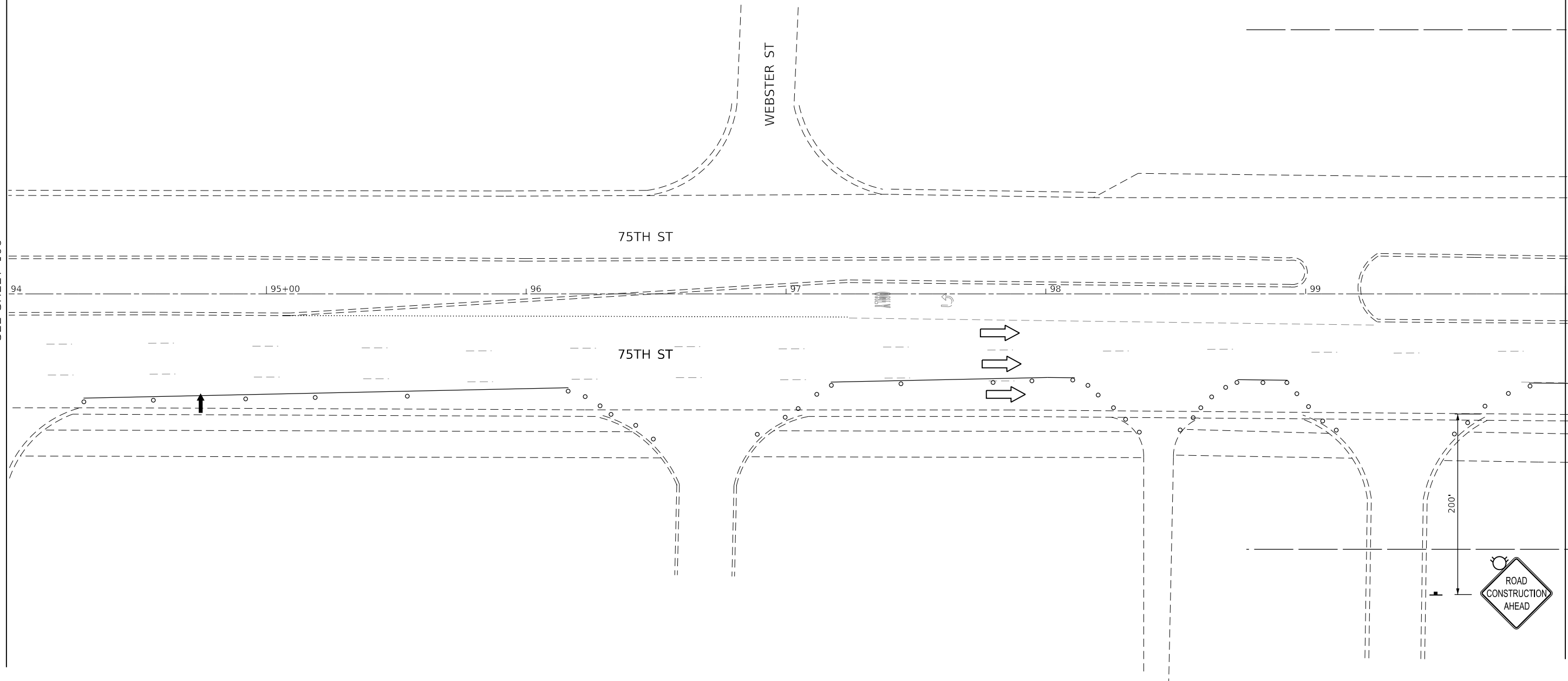
F.A.P. RTE. 0369	SECTION 16-00233-00-CH	COUNTY DUPAGE	TOTAL SHEETS 477	SHEET NO. 105
CONTRACT NO. 61G18			MOT-1-24	
ILLINOIS		FED. AID PROJECT		



LEGEND	
	WORK AREA
	COMPLETED WORK FROM PREVIOUS STAGE
	TEMPORARY TRAFFIC SIGN
	DRUM - 100' C-C ALONG ROADWAY, 25' C-C ALONG CURVED EDGE, 20' C-C ALONG TAPER
	TRAFFIC FLOW DIRECTION
	ARROW BOARD
	TEMPORARY CONCRETE BARRIER
	DETECTABLE PEDESTRIAN CHANNELIZING BARRICADE
	IMPACT ATTENUATOR
	TEMPORARY PAVEMENT MARKING - LINE 4" - SOLID WHITE
	TEMPORARY PAVEMENT MARKING - LINE 4" - SOLID YELLOW (2 LINES @ 11" CENTER-TO-CENTER)
	TEMPORARY PAVEMENT MARKING - LINE 24" - SOLID WHITE
	TEMPORARY PAVEMENT MARKING - LINE 4" - SOLID YELLOW
	TEMPORARY PAVEMENT MARKING - LINE 6" - SOLID WHITE
	TEMPORARY PAVEMENT MARKING LETTERS AND SYMBOLS
	TEMPORARY PAVEMENT MARKING - LINE 12" - SOLID WHITE
	TEMPORARY PAVEMENT MARKING - LINE 8" - WHITE (2' DASH, 6' SKIP)
	TEMPORARY PAVEMENT MARKING - LINE 6" - WHITE (2' DASH, 6' SKIP)
	TEMPORARY PAVEMENT MARKING - LINE 8" - SOLID WHITE
	TEMPORARY PAVEMENT MARKING - LINE 4" - WHITE (10' DASH, 30' SKIP)
	TEMPORARY PAVEMENT MARKING - LINE 8" - WHITE (3' DASH, 9' SKIP)

MATCHLINE STA 94+00
SEE SHEET 106

MATCHLINE STA 100+00
SEE SHEET 108



MODEL: Default
FILE NAME: \\CURRENT PROJECTS\active\1807000_75th_Street_Resurfacing_Dupage_County\07_Design_Information\07a_Computer_Files\Sheet_Files\MOT1A-DTP016718-shc-surfing1a-02.dwg



USER NAME = jorger	DESIGNED - JG	REVISED -
	DRAWN - JG	REVISED -
PLOT SCALE = 40.00' / in.	CHECKED - AMB	REVISED -
PLOT DATE = 1/10/2020	DATE - 1/10/2020	REVISED -

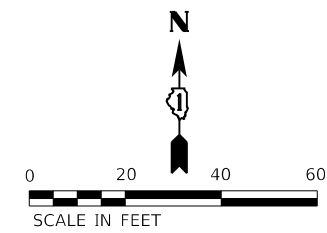
STATE OF ILLINOIS
DEPARTMENT OF TRANSPORTATION

MAINTENANCE OF TRAFFIC - STAGE 1A
75TH STREET

SCALE: 1"=20' SHEET 2 OF 24 SHEETS STA. TO STA.

F.A.P. RTE.	SECTION	COUNTY	TOTAL SHEETS	SHEET NO.
0369	16-00233-00-CH	DUPAGE	477	107
CONTRACT NO. 61G18				
ILLINOIS		FED. AID PROJECT		

MOT-1A-02



WORK ZONE
SPEED LIMIT
45
\$250 FINE
MINIMUM

END
WORK ZONE
SPEED LIMIT

75TH ST

75TH ST

RIGHT LANE
MUST
TURN RIGHT
200 FT

SIDEWALK
CLOSED
→
USE OTHER
SIDE

WORK ZONE
W2-1115(0)-3618
SPEED LIMIT
25
R2-1-1648
\$250 FINE
MINIMUM
R2-1106-3618

MATCHLINE STA 202+50
SEE SHEET 122

MATCHLINE STA 100+00
SEE SHEET 107

MATCHLINE STA 106+00
SEE SHEET 109

LEGEND	
	WORK AREA
	COMPLETED WORK FROM PREVIOUS STAGE
	TEMPORARY TRAFFIC SIGN
	DRUM - 100' C-C ALONG ROADWAY, 25' C-C ALONG CURVED EDGE, 20' C-C ALONG TAPER
	TRAFFIC FLOW DIRECTION
	ARROW BOARD
	TEMPORARY CONCRETE BARRIER
	DETECTABLE PEDESTRIAN CHANNELIZING BARRICADE
	IMPACT ATTENUATOR
	TEMPORARY PAVEMENT MARKING - LINE 4" - SOLID WHITE
	TEMPORARY PAVEMENT MARKING - LINE 4" - SOLID YELLOW (2 LINES @ 11" CENTER-TO-CENTER)
	TEMPORARY PAVEMENT MARKING - LINE 24" - SOLID WHITE
	TEMPORARY PAVEMENT MARKING - LINE 4" - SOLID YELLOW
	TEMPORARY PAVEMENT MARKING - LINE 6" - SOLID WHITE
	TEMPORARY PAVEMENT MARKING LETTERS AND SYMBOLS
	TEMPORARY PAVEMENT MARKING - LINE 12" - SOLID WHITE
	TEMPORARY PAVEMENT MARKING - LINE 8" - WHITE (2' DASH, 6' SKIP)
	TEMPORARY PAVEMENT MARKING - LINE 6" - WHITE (2' DASH, 6' SKIP)
	TEMPORARY PAVEMENT MARKING - LINE 8" - SOLID WHITE
	TEMPORARY PAVEMENT MARKING - LINE 4" - WHITE (10' DASH, 30' SKIP)
	TEMPORARY PAVEMENT MARKING - LINE 8" - WHITE (3' DASH, 9' SKIP)

MODEL: Default
 FILE NAME: \\CURRENT PROJECTS\Active\1807000 75th Street Resurfacing - Dupage County\07 Design Information\07a Computer Files\Sheet Files\MOT1A\1807000 75th Street Resurfacing 1A-03.dgn



USER NAME = jorger	DESIGNED - JG	REVISED -
	DRAWN - JG	REVISED -
PLOT SCALE = 40.00' / in.	CHECKED - AMB	REVISED -
PLOT DATE = 1/10/2020	DATE - 1/10/2020	REVISED -

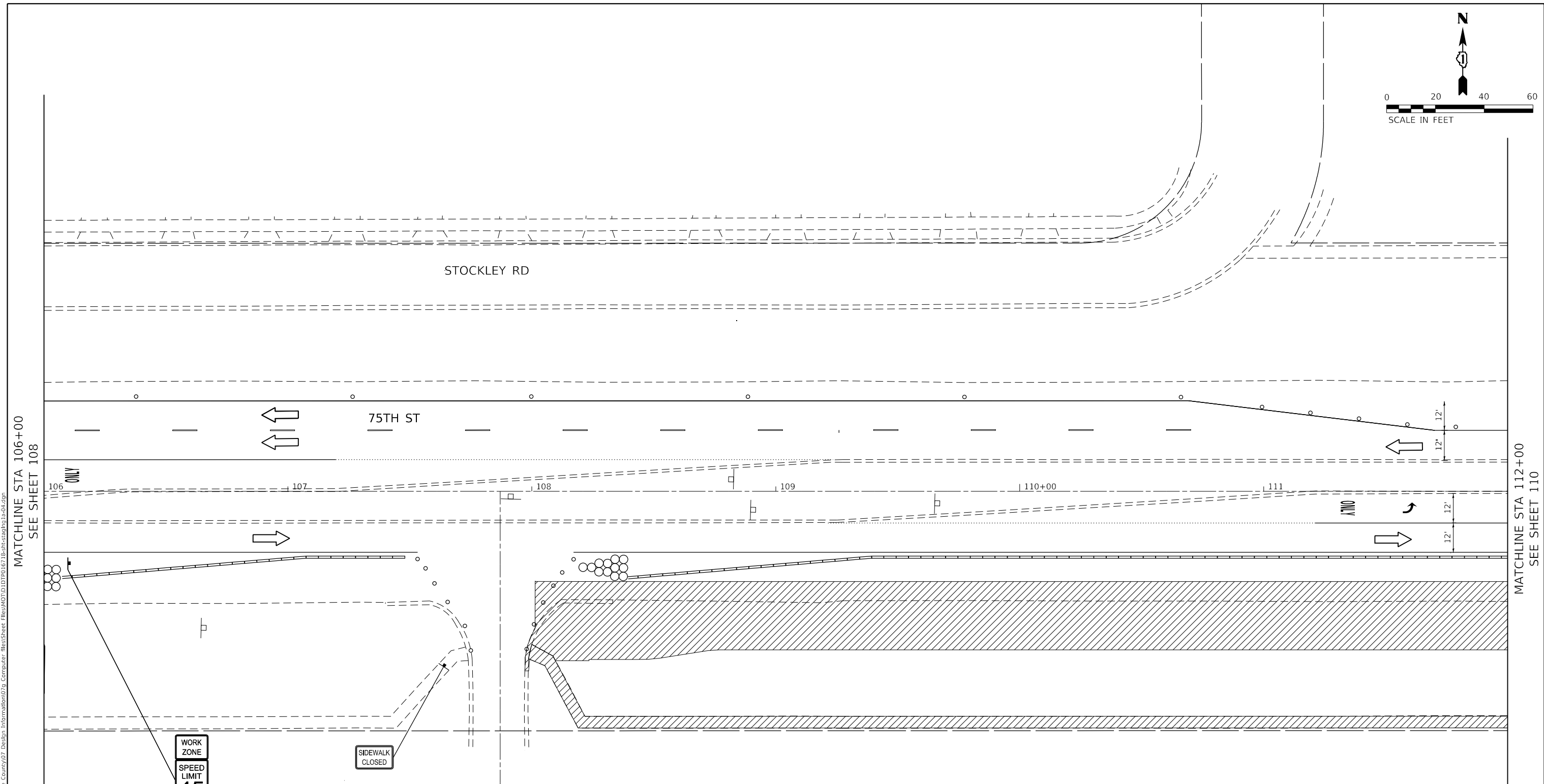
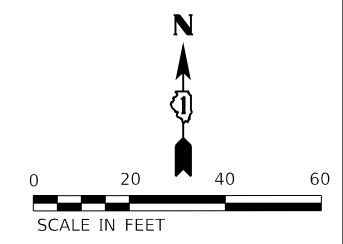
STATE OF ILLINOIS
DEPARTMENT OF TRANSPORTATION

MAINTENANCE OF TRAFFIC - STAGE 1A
75TH STREET

SCALE: 1"=20' SHEET 3 OF 24 SHEETS STA. 100+00 TO STA. 106+00

F.A.P. RTE. 0369	SECTION 16-00233-00-CH	COUNTY DUPAGE	TOTAL SHEETS 477	SHEET NO. 108
CONTRACT NO. 61G18				
ILLINOIS FED. AID PROJECT				

MOT-1A-03



MATCHLINE STA 106+00
SEE SHEET 108

MATCHLINE STA 112+00
SEE SHEET 110

MODEL: Default
FILE NAME: \\CURRENT PROJECTS\active\1807000_75th_Street_Resurfacing_DuPage_County\07_Design_Information\079_Computer_Files\Sheet_Files\MOT1A\112+00\112+00.dgn

WORK ZONE
SPEED LIMIT
45
\$250 FINE
MINIMUM

SIDEWALK CLOSED

LEGEND			
	WORK AREA	②	TEMPORARY PAVEMENT MARKING - LINE 4" - SOLID YELLOW (2 LINES @ 11" CENTER-TO-CENTER)
	COMPLETED WORK FROM PREVIOUS STAGE	③	TEMPORARY PAVEMENT MARKING - LINE 24" - SOLID WHITE
	TEMPORARY TRAFFIC SIGN	④	TEMPORARY PAVEMENT MARKING - LINE 4" - SOLID YELLOW
	DRUM - 100' C-C ALONG ROADWAY, 25' C-C ALONG CURVED EDGE, 20' C-C ALONG TAPER	⑤	TEMPORARY PAVEMENT MARKING - LINE 6" - SOLID WHITE
	TRAFFIC FLOW DIRECTION	⑥	TEMPORARY PAVEMENT MARKING LETTERS AND SYMBOLS
	ARROW BOARD	⑦	TEMPORARY PAVEMENT MARKING - LINE 12" - SOLID WHITE
	TEMPORARY CONCRETE BARRIER	⑧	TEMPORARY PAVEMENT MARKING - LINE 8" - WHITE (2' DASH, 6' SKIP)
	DETECTABLE PEDESTRIAN CHANNELIZING BARRICADE	⑨	TEMPORARY PAVEMENT MARKING - LINE 6" - WHITE (2' DASH, 6' SKIP)
	IMPACT ATTENUATOR	⑩	TEMPORARY PAVEMENT MARKING - LINE 8" - SOLID WHITE
①	TEMPORARY PAVEMENT MARKING - LINE 4" - SOLID WHITE	⑪	TEMPORARY PAVEMENT MARKING - LINE 4" - WHITE (10' DASH, 30' SKIP)
		⑫	TEMPORARY PAVEMENT MARKING - LINE 8" - WHITE (3' DASH, 9' SKIP)



USER NAME = jorger	DESIGNED - JG	REVISED -
PLOT SCALE = 40.00' / in.	DRAWN - JG	REVISED -
PLOT DATE = 1/10/2020	CHECKED - AMB	REVISED -
	DATE - 1/10/2020	REVISED -

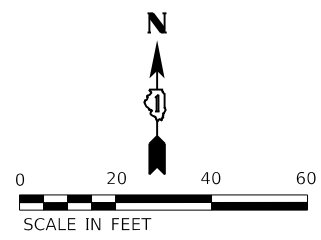
STATE OF ILLINOIS
DEPARTMENT OF TRANSPORTATION

MAINTENANCE OF TRAFFIC - STAGE 1A
75TH STREET

SCALE: 1"=20' SHEET 4 OF 24 SHEETS STA. 106+00 TO STA. 112+00

F.A.P. RTE.	SECTION	COUNTY	TOTAL SHEETS	SHEET NO.
0369	16-00233-00-CH	DUPAGE	477	109
CONTRACT NO. 61G18				
ILLINOIS FED. AID PROJECT				

MOT-1A-04

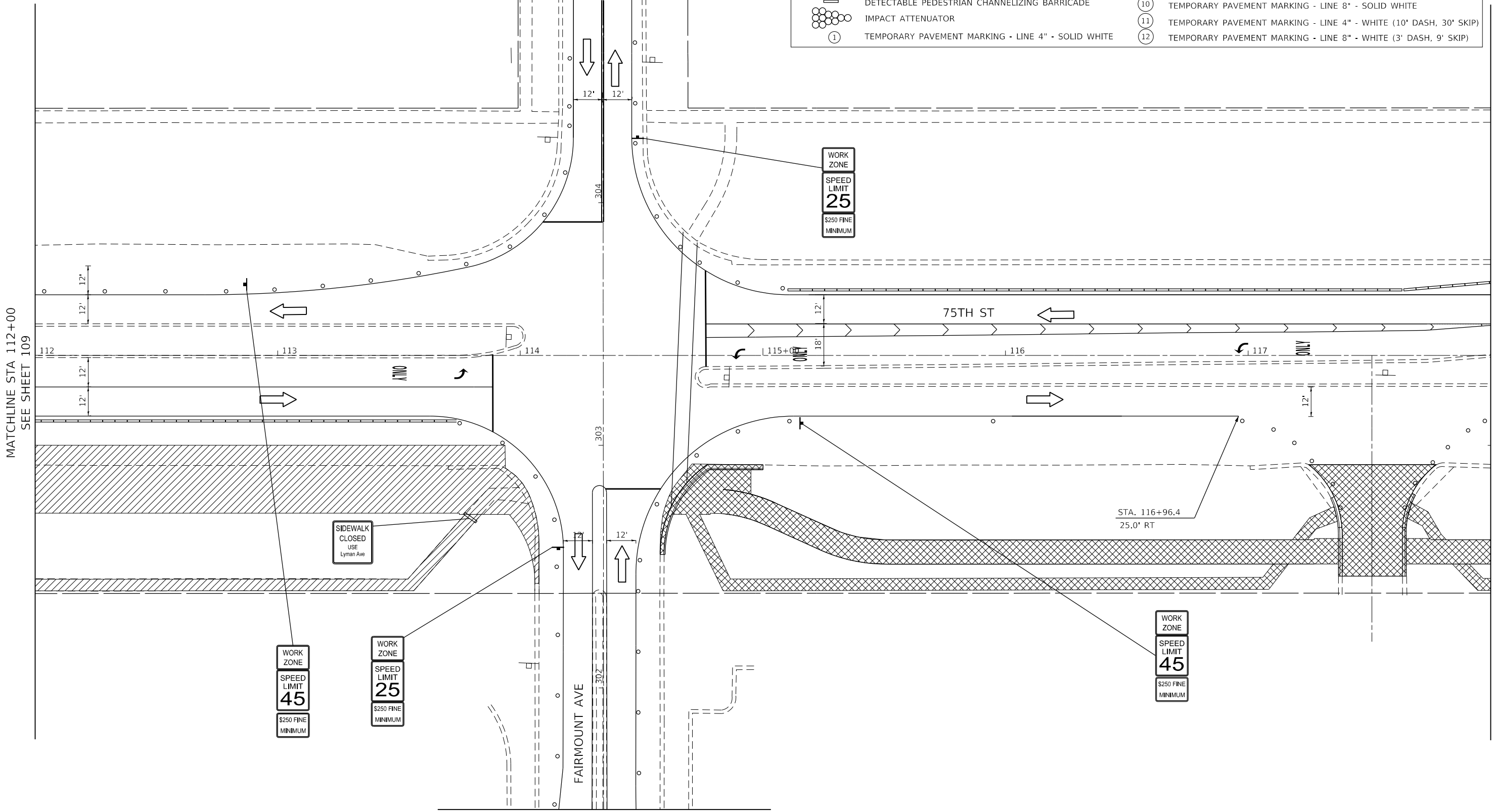


MATCHLINE STA 305+00
SEE SHEET 124

LEGEND	
	WORK AREA
	COMPLETED WORK FROM PREVIOUS STAGE
	TEMPORARY TRAFFIC SIGN
	DRUM - 100' C-C ALONG ROADWAY, 25' C-C ALONG CURVED EDGE, 20' C-C ALONG TAPER
	TRAFFIC FLOW DIRECTION
	ARROW BOARD
	TEMPORARY CONCRETE BARRIER
	DETECTABLE PEDESTRIAN CHANNELIZING BARRICADE
	IMPACT ATTENUATOR
	TEMPORARY PAVEMENT MARKING - LINE 4" - SOLID WHITE
	TEMPORARY PAVEMENT MARKING - LINE 4" - SOLID YELLOW (2 LINES @ 11" CENTER-TO-CENTER)
	TEMPORARY PAVEMENT MARKING - LINE 24" - SOLID WHITE
	TEMPORARY PAVEMENT MARKING - LINE 4" - SOLID YELLOW
	TEMPORARY PAVEMENT MARKING - LINE 6" - SOLID WHITE
	TEMPORARY PAVEMENT MARKING LETTERS AND SYMBOLS
	TEMPORARY PAVEMENT MARKING - LINE 12" - SOLID WHITE
	TEMPORARY PAVEMENT MARKING - LINE 8" - WHITE (2' DASH, 6' SKIP)
	TEMPORARY PAVEMENT MARKING - LINE 6" - WHITE (2' DASH, 6' SKIP)
	TEMPORARY PAVEMENT MARKING - LINE 8" - SOLID WHITE
	TEMPORARY PAVEMENT MARKING - LINE 4" - WHITE (10' DASH, 30' SKIP)
	TEMPORARY PAVEMENT MARKING - LINE 8" - WHITE (3' DASH, 9' SKIP)

MATCHLINE STA 112+00
SEE SHEET 109

MATCHLINE STA 118+00
SEE SHEET 111



MATCHLINE STA 301+50
SEE SHEET 123

MODEL: Default
 FILE NAME: \\CURRENT PROJECTS\Active\1807000_75th_Street_Resurfacing_DuPage_County\07_Design_Information\07g_Computer_Files\Sheet_Files\MOT1A-05-05.dwg
 DuPage County\07_Design_Information\07g_Computer_Files\Sheet_Files\MOT1A-05-05.dwg



USER NAME = jorger	DESIGNED - JG	REVISED -
	DRAWN - JG	REVISED -
PLOT SCALE = 40.00' / in.	CHECKED - AMB	REVISED -
PLOT DATE = 1/10/2020	DATE - 1/10/2020	REVISED -

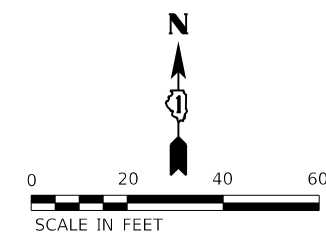
STATE OF ILLINOIS
DEPARTMENT OF TRANSPORTATION

MAINTENANCE OF TRAFFIC - STAGE 1A
75TH STREET

SCALE: 1"=20' SHEET 5 OF 24 SHEETS STA. 112+00 TO STA. 118+00

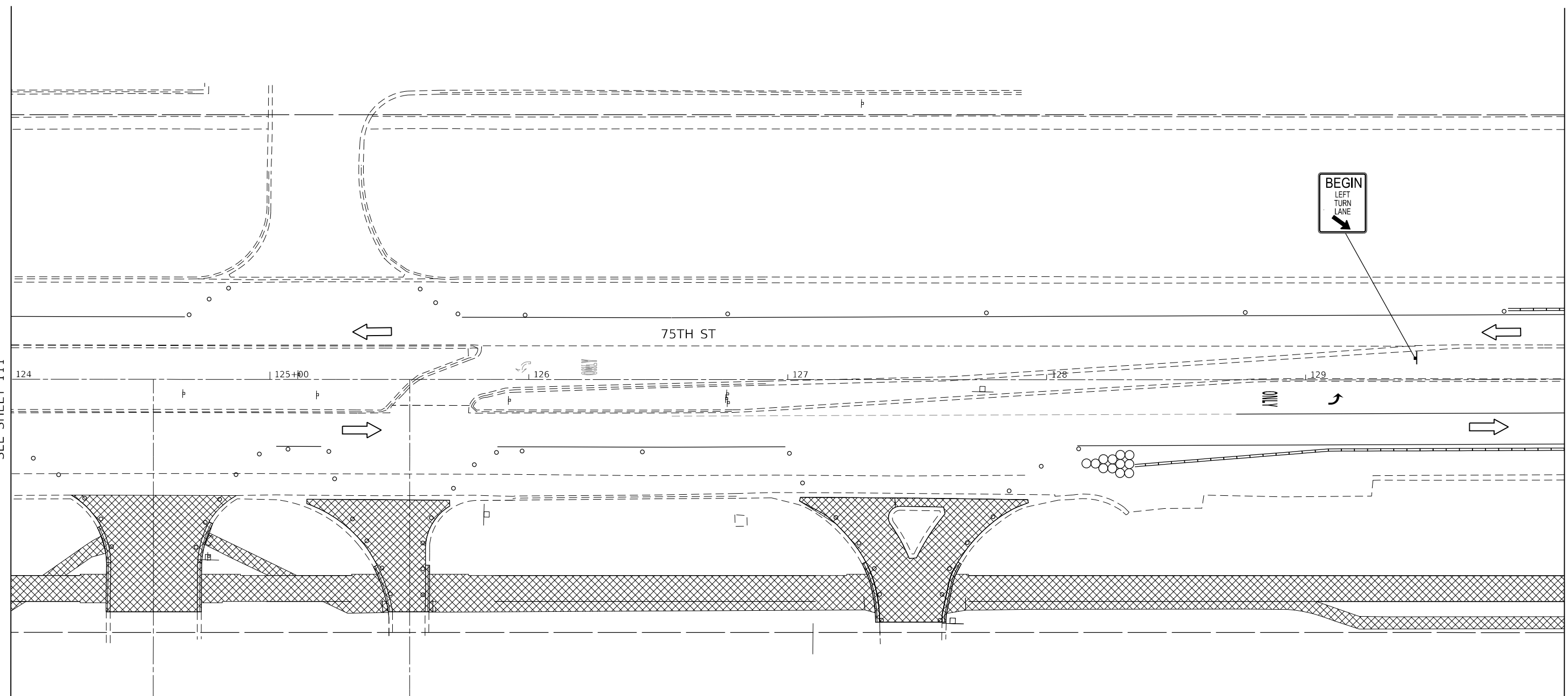
F.A.P. RTE.	SECTION	COUNTY	TOTAL SHEETS	SHEET NO.
0369	16-00233-00-CH	DUPAGE	477	110
CONTRACT NO. 61G18				
ILLINOIS FED. AID PROJECT				

MOT-1A-05



MATCHLINE STA 124+00
SEE SHEET 111

MATCHLINE STA 130+00
SEE SHEET 113



LEGEND			
	WORK AREA	②	TEMPORARY PAVEMENT MARKING - LINE 4" - SOLID YELLOW (2 LINES @ 11" CENTER-TO-CENTER)
	COMPLETED WORK FROM PREVIOUS STAGE	③	TEMPORARY PAVEMENT MARKING - LINE 24" - SOLID WHITE
	TEMPORARY TRAFFIC SIGN	④	TEMPORARY PAVEMENT MARKING - LINE 4" - SOLID YELLOW
	DRUM - 100' C-C ALONG ROADWAY, 25' C-C ALONG CURVED EDGE, 20' C-C ALONG TAPER	⑤	TEMPORARY PAVEMENT MARKING - LINE 6" - SOLID WHITE
	TRAFFIC FLOW DIRECTION	⑥	TEMPORARY PAVEMENT MARKING LETTERS AND SYMBOLS
	ARROW BOARD	⑦	TEMPORARY PAVEMENT MARKING - LINE 12" - SOLID WHITE
	TEMPORARY CONCRETE BARRIER	⑧	TEMPORARY PAVEMENT MARKING - LINE 8" - WHITE (2' DASH, 6' SKIP)
	DETECTABLE PEDESTRIAN CHANNELIZING BARRICADE	⑨	TEMPORARY PAVEMENT MARKING - LINE 6" - WHITE (2' DASH, 6' SKIP)
	IMPACT ATTENUATOR	⑩	TEMPORARY PAVEMENT MARKING - LINE 8" - SOLID WHITE
①	TEMPORARY PAVEMENT MARKING - LINE 4" - SOLID WHITE	⑪	TEMPORARY PAVEMENT MARKING - LINE 4" - WHITE (10' DASH, 30' SKIP)
		⑫	TEMPORARY PAVEMENT MARKING - LINE 8" - WHITE (3' DASH, 9' SKIP)

MODEL: Default
FILE NAME: \\CURRENT PROJECTS\Active\1807000_75th_Street_Resurfacing_Dupage_County\07_Design_Information\07a_Computer_Plots\Sheet_Plot\18-act-07a-07.dwg



USER NAME = jorger	DESIGNED - JG	REVISED -
PLOT SCALE = 40.00' / in.	DRAWN - JG	REVISED -
PLOT DATE = 1/10/2020	CHECKED - AMB	REVISED -
	DATE - 1/10/2020	REVISED -

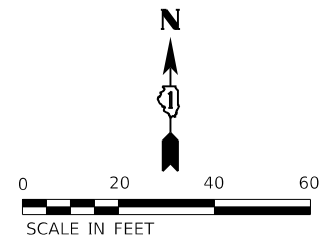
**STATE OF ILLINOIS
DEPARTMENT OF TRANSPORTATION**

**MAINTENANCE OF TRAFFIC – STAGE 1A
75TH STREET**

SCALE: 1"=20' SHEET 7 OF 24 SHEETS STA. 124+00 TO STA. 130+00

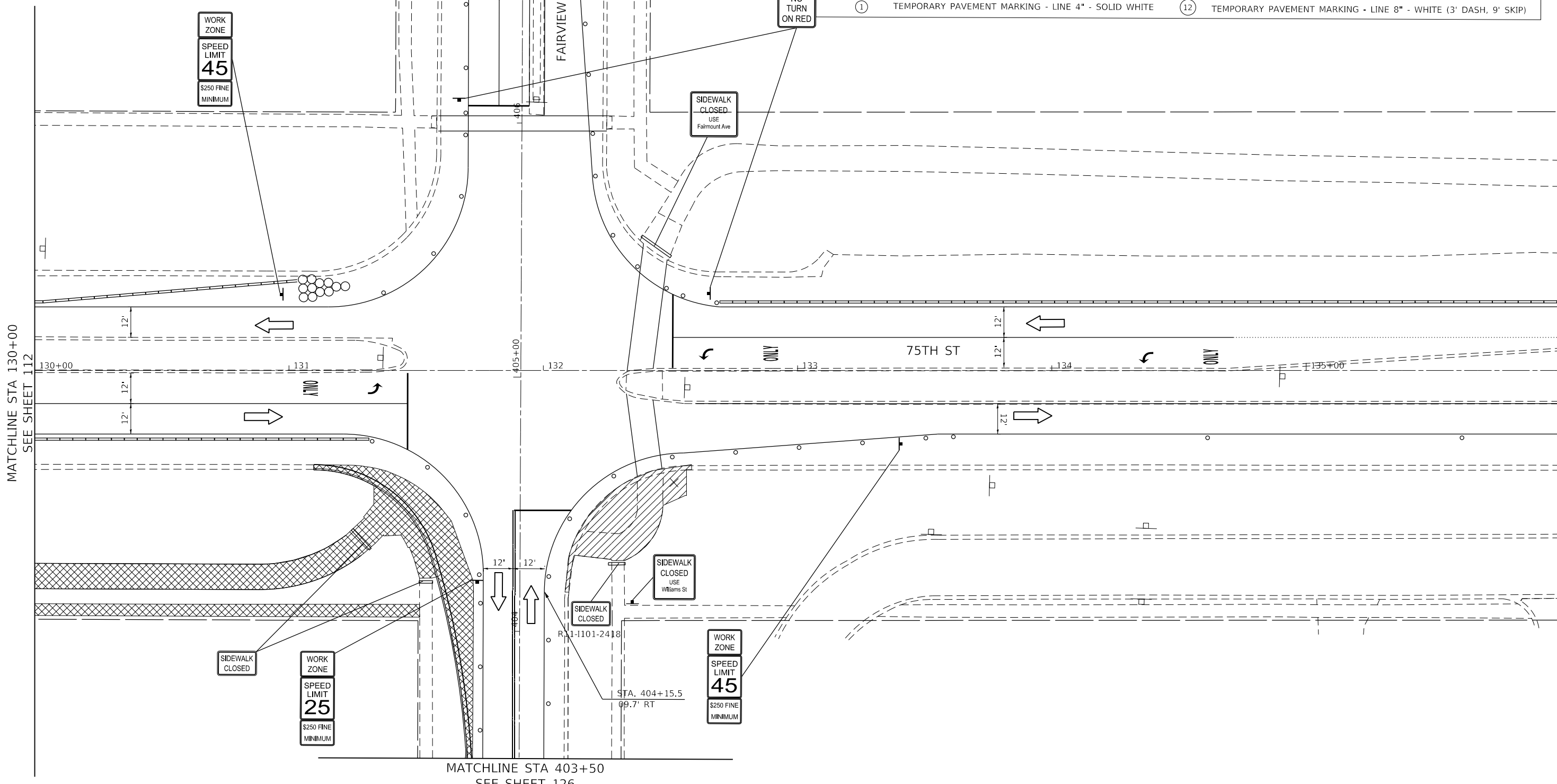
F.A.P. RTE. 0369	SECTION 16-00233-00-CH	COUNTY DUPAGE	TOTAL SHEETS 477	SHEET NO. 112
CONTRACT NO. 61G18				
ILLINOIS FED. AID PROJECT				

MOT-1A-07



MATCHLINE STA 407+00
SEE SHEET 127

LEGEND	
	WORK AREA
	COMPLETED WORK FROM PREVIOUS STAGE
	TEMPORARY TRAFFIC SIGN
	DRUM - 100' C-C ALONG ROADWAY, 25' C-C ALONG CURVED EDGE, 20' C-C ALONG TAPER
	TRAFFIC FLOW DIRECTION
	ARROW BOARD
	TEMPORARY CONCRETE BARRIER
	DETECTABLE PEDESTRIAN CHANNELIZING BARRICADE
	IMPACT ATTENUATOR
	TEMPORARY PAVEMENT MARKING - LINE 4" - SOLID WHITE
	TEMPORARY PAVEMENT MARKING - LINE 4" - SOLID YELLOW (2 LINES @ 11" CENTER-TO-CENTER)
	TEMPORARY PAVEMENT MARKING - LINE 24" - SOLID WHITE
	TEMPORARY PAVEMENT MARKING - LINE 4" - SOLID YELLOW
	TEMPORARY PAVEMENT MARKING - LINE 6" - SOLID WHITE
	TEMPORARY PAVEMENT MARKING LETTERS AND SYMBOLS
	TEMPORARY PAVEMENT MARKING - LINE 12" - SOLID WHITE
	TEMPORARY PAVEMENT MARKING - LINE 8" - WHITE (2' DASH, 6' SKIP)
	TEMPORARY PAVEMENT MARKING - LINE 6" - WHITE (2' DASH, 6' SKIP)
	TEMPORARY PAVEMENT MARKING - LINE 8" - SOLID WHITE
	TEMPORARY PAVEMENT MARKING - LINE 4" - WHITE (10' DASH, 30' SKIP)
	TEMPORARY PAVEMENT MARKING - LINE 8" - WHITE (3' DASH, 9' SKIP)



MATCHLINE STA 403+50
SEE SHEET 126

MODEL: Default
 FILE NAME: \\CURRENT PROJECTS\Active\1807000_75th_Street_Resurfacing_Dupage_County\07_Design_Information\07g_Computer_Files\Sheet Files\MOT1A\1807000_75th_Street_Resurfacing_18-08.dwg
 MATCHLINE STA 130+00
 SEE SHEET 112

MATCHLINE STA 136+00
 SEE SHEET 114



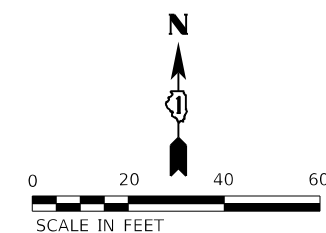
USER NAME = jorger	DESIGNED - JG	REVISED -
PLOT SCALE = 40.00' / in.	DRAWN - JG	REVISED -
PLOT DATE = 1/10/2020	CHECKED - AMB	REVISED -
	DATE - 1/10/2020	REVISED -

STATE OF ILLINOIS
DEPARTMENT OF TRANSPORTATION

MAINTENANCE OF TRAFFIC – STAGE 1A
75TH STREET
 SCALE: 1"=20' SHEET 8 OF 24 SHEETS STA. 130+00 TO STA. 136+00

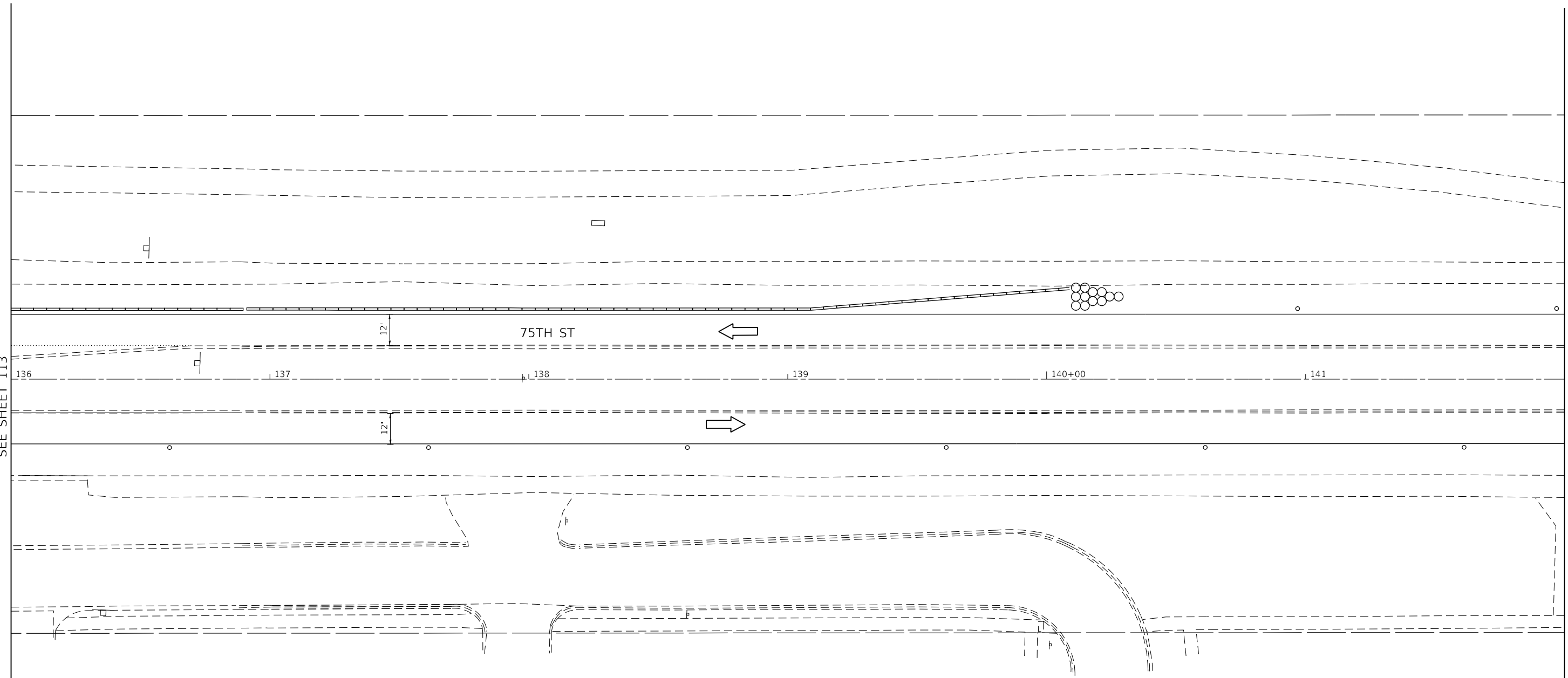
F.A.P. RTE.	SECTION	COUNTY	TOTAL SHEETS	SHEET NO.
0369	16-00233-00-CH	DUPAGE	477	113
CONTRACT NO. 61G18				
ILLINOIS FED. AID PROJECT				

MOT-1A-08



MATCHLINE STA 136+00
SEE SHEET 113

MATCHLINE STA 142+00
SEE SHEET 115



LEGEND			
	WORK AREA	②	TEMPORARY PAVEMENT MARKING - LINE 4" - SOLID YELLOW (2 LINES @ 11" CENTER-TO-CENTER)
	COMPLETED WORK FROM PREVIOUS STAGE	③	TEMPORARY PAVEMENT MARKING - LINE 24" - SOLID WHITE
	TEMPORARY TRAFFIC SIGN	④	TEMPORARY PAVEMENT MARKING - LINE 4" - SOLID YELLOW
	DRUM - 100' C-C ALONG ROADWAY, 25' C-C ALONG CURVED EDGE, 20' C-C ALONG TAPER	⑤	TEMPORARY PAVEMENT MARKING - LINE 6" - SOLID WHITE
	TRAFFIC FLOW DIRECTION	⑥	TEMPORARY PAVEMENT MARKING LETTERS AND SYMBOLS
	ARROW BOARD	⑦	TEMPORARY PAVEMENT MARKING - LINE 12" - SOLID WHITE
	TEMPORARY CONCRETE BARRIER	⑧	TEMPORARY PAVEMENT MARKING - LINE 8" - WHITE (2' DASH, 6' SKIP)
	DETECTABLE PEDESTRIAN CHANNELIZING BARRICADE	⑨	TEMPORARY PAVEMENT MARKING - LINE 6" - WHITE (2' DASH, 6' SKIP)
	IMPACT ATTENUATOR	⑩	TEMPORARY PAVEMENT MARKING - LINE 8" - SOLID WHITE
①	TEMPORARY PAVEMENT MARKING - LINE 4" - SOLID WHITE	⑪	TEMPORARY PAVEMENT MARKING - LINE 4" - WHITE (10' DASH, 30' SKIP)
		⑫	TEMPORARY PAVEMENT MARKING - LINE 8" - WHITE (3' DASH, 9' SKIP)

MODEL: Default
FILE NAME: \\CURRENT PROJECTS\Active\1807000_75th_Street_Resurfacing_Dupage_County\07_Design_Information\07a_Computer_Files\Sheet_Files\MOT1A\1807000_75th_Street_Resurfacing_18-09.dgn



USER NAME = jorger	DESIGNED - JG	REVISED -
	DRAWN - JG	REVISED -
PLOT SCALE = 40.00' / in.	CHECKED - AMB	REVISED -
PLOT DATE = 1/10/2020	DATE - 1/10/2020	REVISED -

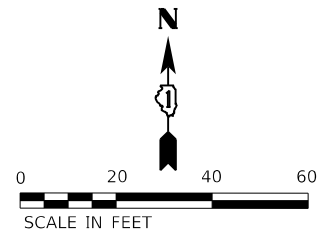
**STATE OF ILLINOIS
DEPARTMENT OF TRANSPORTATION**

**MAINTENANCE OF TRAFFIC – STAGE 1A
75TH STREET**

SCALE: 1"=20' SHEET 9 OF 24 SHEETS STA. 136+00 TO STA. 142+00

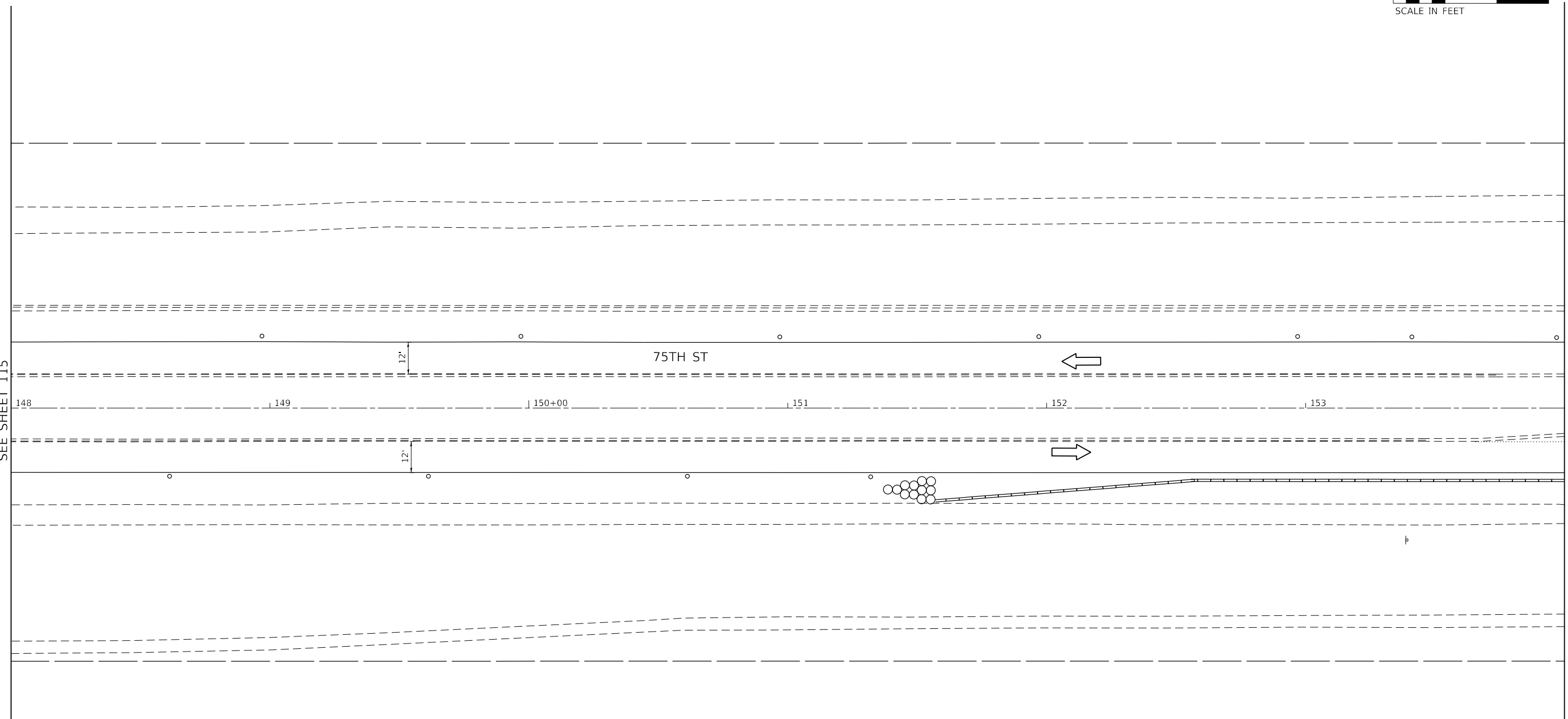
F.A.P. RTE. 0369	SECTION 16-00233-00-CH	COUNTY DUPAGE	TOTAL SHEETS 477	SHEET NO. 114
CONTRACT NO. 61G18				
ILLINOIS FED. AID PROJECT				

MOT-1A-09



MATCHLINE STA 148+00
SEE SHEET 115

MATCHLINE STA 154+00
SEE SHEET 117



LEGEND			
	WORK AREA	②	TEMPORARY PAVEMENT MARKING - LINE 4" - SOLID YELLOW (2 LINES @ 11" CENTER-TO-CENTER)
	COMPLETED WORK FROM PREVIOUS STAGE	③	TEMPORARY PAVEMENT MARKING - LINE 24" - SOLID WHITE
	TEMPORARY TRAFFIC SIGN	④	TEMPORARY PAVEMENT MARKING - LINE 4" - SOLID YELLOW
	DRUM - 100' C-C ALONG ROADWAY, 25' C-C ALONG CURVED EDGE, 20' C-C ALONG TAPER	⑤	TEMPORARY PAVEMENT MARKING - LINE 6" - SOLID WHITE
	TRAFFIC FLOW DIRECTION	⑥	TEMPORARY PAVEMENT MARKING LETTERS AND SYMBOLS
	ARROW BOARD	⑦	TEMPORARY PAVEMENT MARKING - LINE 12" - SOLID WHITE
	TEMPORARY CONCRETE BARRIER	⑧	TEMPORARY PAVEMENT MARKING - LINE 8" - WHITE (2' DASH, 6' SKIP)
	DETECTABLE PEDESTRIAN CHANNELIZING BARRICADE	⑨	TEMPORARY PAVEMENT MARKING - LINE 6" - WHITE (2' DASH, 6' SKIP)
	IMPACT ATTENUATOR	⑩	TEMPORARY PAVEMENT MARKING - LINE 8" - SOLID WHITE
①	TEMPORARY PAVEMENT MARKING - LINE 4" - SOLID WHITE	⑪	TEMPORARY PAVEMENT MARKING - LINE 4" - WHITE (10' DASH, 30' SKIP)
		⑫	TEMPORARY PAVEMENT MARKING - LINE 8" - WHITE (3' DASH, 9' SKIP)

MODEL: Default
FILE NAME: \\CURRENT PROJECTS\Active\1807000_75th_Street_Resurfacing_Dupage_County\07_Design_Information\07a_Computer_Files\Sheet_Files\MOT11\11-1.dgn



USER NAME = jorger	DESIGNED - JG	REVISED -
	DRAWN - JG	REVISED -
PLOT SCALE = 40.00' / in.	CHECKED - AMB	REVISED -
PLOT DATE = 1/10/2020	DATE - 1/10/2020	REVISED -

**STATE OF ILLINOIS
DEPARTMENT OF TRANSPORTATION**

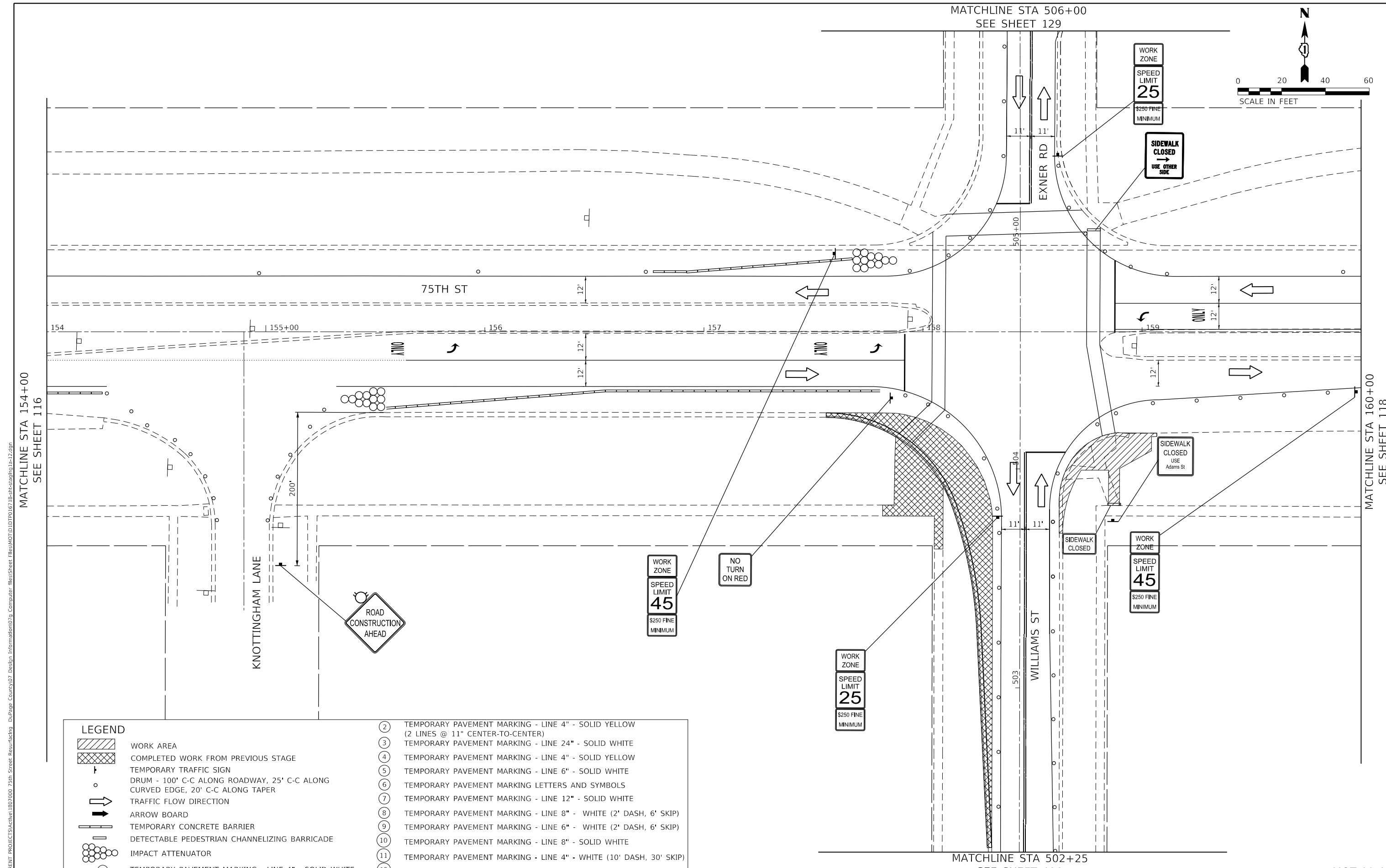
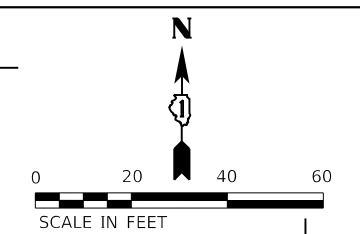
**MAINTENANCE OF TRAFFIC – STAGE 1A
75TH STREET**

SCALE: 1"=20' SHEET 11 OF 24 SHEETS STA. 148+00 TO STA. 154+00

F.A.P. RTE. 0369	SECTION 16-00233-00-CH	COUNTY DUPAGE	TOTAL SHEETS 477	SHEET NO. 116
CONTRACT NO. 61G18			ILLINOIS FED. AID PROJECT	

MOT-1A-11

MATCHLINE STA 506+00
SEE SHEET 129



MATCHLINE STA 154+00
SEE SHEET 116

MATCHLINE STA 160+00
SEE SHEET 118

LEGEND		TEMPORARY PAVEMENT MARKING - LINE 4" - SOLID YELLOW (2 LINES @ 11" CENTER-TO-CENTER)	
	WORK AREA	②	TEMPORARY PAVEMENT MARKING - LINE 24" - SOLID WHITE
	COMPLETED WORK FROM PREVIOUS STAGE	③	TEMPORARY PAVEMENT MARKING - LINE 4" - SOLID YELLOW
	TEMPORARY TRAFFIC SIGN	④	TEMPORARY PAVEMENT MARKING - LINE 6" - SOLID WHITE
	DRUM - 100' C-C ALONG ROADWAY, 25' C-C ALONG CURVED EDGE, 20' C-C ALONG TAPER	⑤	TEMPORARY PAVEMENT MARKING LETTERS AND SYMBOLS
	TRAFFIC FLOW DIRECTION	⑥	TEMPORARY PAVEMENT MARKING - LINE 12" - SOLID WHITE
	ARROW BOARD	⑦	TEMPORARY PAVEMENT MARKING - LINE 8" - WHITE (2' DASH, 6' SKIP)
	TEMPORARY CONCRETE BARRIER	⑧	TEMPORARY PAVEMENT MARKING - LINE 6" - WHITE (2' DASH, 6' SKIP)
	DETECTABLE PEDESTRIAN CHANNELIZING BARRICADE	⑨	TEMPORARY PAVEMENT MARKING - LINE 8" - SOLID WHITE
	IMPACT ATTENUATOR	⑩	TEMPORARY PAVEMENT MARKING - LINE 4" - WHITE (10' DASH, 30' SKIP)
①	TEMPORARY PAVEMENT MARKING - LINE 4" - SOLID WHITE	⑪	TEMPORARY PAVEMENT MARKING - LINE 8" - WHITE (3' DASH, 9' SKIP)

STATE OF ILLINOIS
DEPARTMENT OF TRANSPORTATION

MATCHLINE STA 502+25
SEE SHEET 128

MAINTENANCE OF TRAFFIC - STAGE 1A
75TH STREET

MOT-1A-12

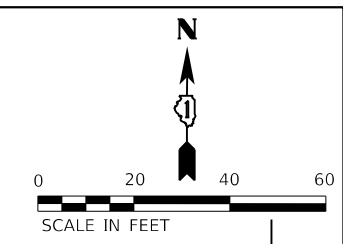


USER NAME = jorger	DESIGNED - JG	REVISED -
	DRAWN - JG	REVISED -
PLOT SCALE = 40.00' / in.	CHECKED - AMB	REVISED -
PLOT DATE = 1/10/2020	DATE - 1/10/2020	REVISED -

SCALE: 1"=20' SHEET 12 OF 24 SHEETS STA. 154+00 TO STA. 160+00

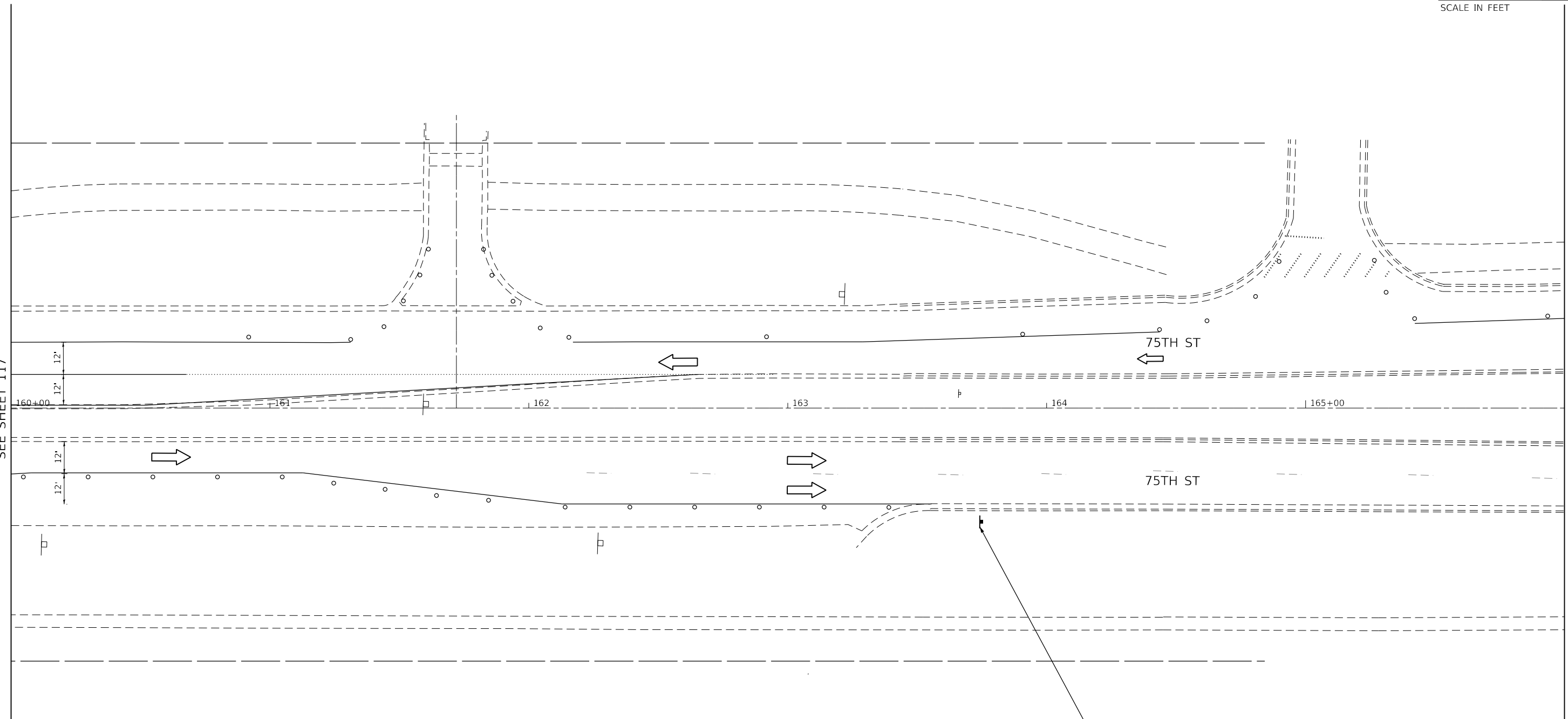
F.A.P. RTE.	SECTION	COUNTY	TOTAL SHEETS	SHEET NO.
0369	16-00233-00-CH	DUPAGE	477	117
CONTRACT NO. 61G18				
ILLINOIS FED. AID PROJECT				

MODEL: Default
 FILE NAME: \\CURRENT PROJECTS\Active\1807000_75th_Street_Resurfacing_Dupage_County\07_Design_Information\07_Computer_Files\Sheet_Files\MOT1A-12\1807000_75th_Street_Resurfacing_1807000.dwg
 PLOT DATE: 1/10/2020



MATCHLINE STA 160+00
SEE SHEET 117

MATCHLINE STA 166+00
SEE SHEET 119



END
WORK ZONE
SPEED LIMIT

LEGEND			
	WORK AREA	②	TEMPORARY PAVEMENT MARKING - LINE 4" - SOLID YELLOW (2 LINES @ 11" CENTER-TO-CENTER)
	COMPLETED WORK FROM PREVIOUS STAGE	③	TEMPORARY PAVEMENT MARKING - LINE 24" - SOLID WHITE
	TEMPORARY TRAFFIC SIGN	④	TEMPORARY PAVEMENT MARKING - LINE 4" - SOLID YELLOW
	DRUM - 100' C-C ALONG ROADWAY, 25' C-C ALONG CURVED EDGE, 20' C-C ALONG TAPER	⑤	TEMPORARY PAVEMENT MARKING - LINE 6" - SOLID WHITE
	TRAFFIC FLOW DIRECTION	⑥	TEMPORARY PAVEMENT MARKING LETTERS AND SYMBOLS
	ARROW BOARD	⑦	TEMPORARY PAVEMENT MARKING - LINE 12" - SOLID WHITE
	TEMPORARY CONCRETE BARRIER	⑧	TEMPORARY PAVEMENT MARKING - LINE 8" - WHITE (2' DASH, 6' SKIP)
	DETECTABLE PEDESTRIAN CHANNELIZING BARRICADE	⑨	TEMPORARY PAVEMENT MARKING - LINE 6" - WHITE (2' DASH, 6' SKIP)
	IMPACT ATTENUATOR	⑩	TEMPORARY PAVEMENT MARKING - LINE 8" - SOLID WHITE
①	TEMPORARY PAVEMENT MARKING - LINE 4" - SOLID WHITE	⑪	TEMPORARY PAVEMENT MARKING - LINE 4" - WHITE (10' DASH, 30' SKIP)
		⑫	TEMPORARY PAVEMENT MARKING - LINE 8" - WHITE (3' DASH, 9' SKIP)

USER NAME = jorger	DESIGNED - JG	REVISED -
	DRAWN - JG	REVISED -
PLOT SCALE = 40.00' / in.	CHECKED - AMB	REVISED -
PLOT DATE = 1/10/2020	DATE - 1/10/2020	REVISED -

**STATE OF ILLINOIS
DEPARTMENT OF TRANSPORTATION**

**MAINTENANCE OF TRAFFIC – STAGE 1A
75TH STREET**

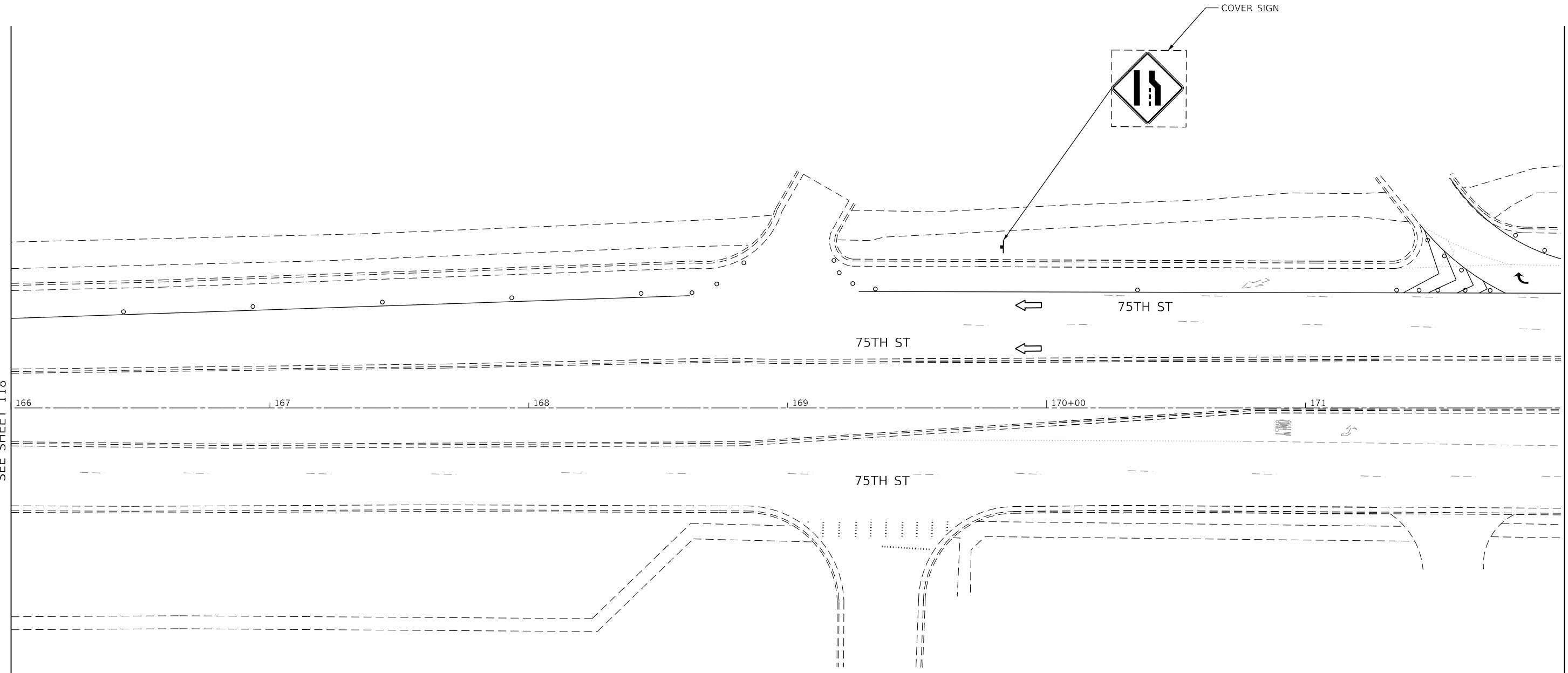
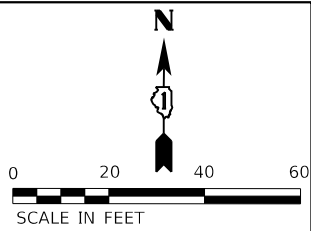
SCALE: 1"=20' SHEET 13 OF 24 SHEETS STA. 160+00 TO STA.

F.A.P. RTE.	SECTION	COUNTY	TOTAL SHEETS	SHEET NO.
0369	16-00233-00-CH	DUPAGE	477	118
			CONTRACT NO. 61G18	
		ILLINOIS	FED. AID PROJECT	

MOT-1A-13

MODEL: Default
FILE NAME: \\CURRENT PROJECTS\Active\1807000_75th_Street_Resurfacing_Dupage_County\07_Design_Information\07a_Computer_Files\Sheet_Files\MOT1A\118-Substage1a-13.dwg





MATCHLINE STA 166+00
SEE SHEET 118

MATCHLINE STA 172+00
SEE SHEET 120

LEGEND			
	WORK AREA	②	TEMPORARY PAVEMENT MARKING - LINE 4" - SOLID YELLOW (2 LINES @ 11" CENTER-TO-CENTER)
	COMPLETED WORK FROM PREVIOUS STAGE	③	TEMPORARY PAVEMENT MARKING - LINE 24" - SOLID WHITE
	TEMPORARY TRAFFIC SIGN	④	TEMPORARY PAVEMENT MARKING - LINE 4" - SOLID YELLOW
	DRUM - 100' C-C ALONG ROADWAY, 25' C-C ALONG CURVED EDGE, 20' C-C ALONG TAPER	⑤	TEMPORARY PAVEMENT MARKING - LINE 6" - SOLID WHITE
	TRAFFIC FLOW DIRECTION	⑥	TEMPORARY PAVEMENT MARKING LETTERS AND SYMBOLS
	ARROW BOARD	⑦	TEMPORARY PAVEMENT MARKING - LINE 12" - SOLID WHITE
	TEMPORARY CONCRETE BARRIER	⑧	TEMPORARY PAVEMENT MARKING - LINE 8" - WHITE (2' DASH, 6' SKIP)
	DETECTABLE PEDESTRIAN CHANNELIZING BARRICADE	⑨	TEMPORARY PAVEMENT MARKING - LINE 6" - WHITE (2' DASH, 6' SKIP)
	IMPACT ATTENUATOR	⑩	TEMPORARY PAVEMENT MARKING - LINE 8" - SOLID WHITE
⑪	TEMPORARY PAVEMENT MARKING - LINE 4" - SOLID WHITE	⑪	TEMPORARY PAVEMENT MARKING - LINE 4" - WHITE (10' DASH, 30' SKIP)
		⑫	TEMPORARY PAVEMENT MARKING - LINE 8" - WHITE (3' DASH, 9' SKIP)

USER NAME = jorger	DESIGNED - JG	REVISED -
	DRAWN - JG	REVISED -
PLOT SCALE = 40.00' / in.	CHECKED - AMB	REVISED -
PLOT DATE = 1/10/2020	DATE - 1/10/2020	REVISED -

**STATE OF ILLINOIS
DEPARTMENT OF TRANSPORTATION**

**MAINTENANCE OF TRAFFIC – STAGE 1A
75TH STREET**

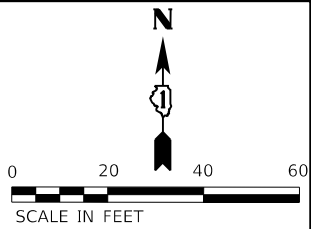
SCALE: 1"=20' SHEET 14 OF 24 SHEETS STA. TO STA.

F.A.P. RTE.	SECTION	COUNTY	TOTAL SHEETS	SHEET NO.
0369	16-00233-00-CH	DUPAGE	477	119
CONTRACT NO. 61G18				
ILLINOIS		FED. AID PROJECT		

MOT-1A-14

MODEL: Default
FILE NAME: \\CURRENT PROJECTS\Active\1807000_75th_Street_Resurfacing_Dupage_County\07_Design_Information\07a_Computer_Files\Sheet_Files\MOT\1A-14.dgn





MATCHLINE STA 172+00
SEE SHEET 119

MATCHLINE STA 178+00
SEE SHEET 121

RIGHT LANE
MUST
TURN RIGHT

R3-7R

ADAMS ST

75TH ST

75TH ST

LEGEND			
	WORK AREA	②	TEMPORARY PAVEMENT MARKING - LINE 4" - SOLID YELLOW (2 LINES @ 11" CENTER-TO-CENTER)
	COMPLETED WORK FROM PREVIOUS STAGE	③	TEMPORARY PAVEMENT MARKING - LINE 24" - SOLID WHITE
	TEMPORARY TRAFFIC SIGN	④	TEMPORARY PAVEMENT MARKING - LINE 4" - SOLID YELLOW
	DRUM - 100' C-C ALONG ROADWAY, 25' C-C ALONG CURVED EDGE, 20' C-C ALONG TAPER	⑤	TEMPORARY PAVEMENT MARKING - LINE 6" - SOLID WHITE
	TRAFFIC FLOW DIRECTION	⑥	TEMPORARY PAVEMENT MARKING LETTERS AND SYMBOLS
	ARROW BOARD	⑦	TEMPORARY PAVEMENT MARKING - LINE 12" - SOLID WHITE
	TEMPORARY CONCRETE BARRIER	⑧	TEMPORARY PAVEMENT MARKING - LINE 8" - WHITE (2' DASH, 6' SKIP)
	DETECTABLE PEDESTRIAN CHANNELIZING BARRICADE	⑨	TEMPORARY PAVEMENT MARKING - LINE 6" - WHITE (2' DASH, 6' SKIP)
	IMPACT ATTENUATOR	⑩	TEMPORARY PAVEMENT MARKING - LINE 8" - SOLID WHITE
⑪	TEMPORARY PAVEMENT MARKING - LINE 4" - SOLID WHITE	⑪	TEMPORARY PAVEMENT MARKING - LINE 4" - WHITE (10' DASH, 30' SKIP)
		⑫	TEMPORARY PAVEMENT MARKING - LINE 8" - WHITE (3' DASH, 9' SKIP)

MODEL: Default
FILE NAME: PROJECT\ACTIVE\18072000_75th_Street_Resurfacing_DWG.dwg
PROJECT: PROJECT\ACTIVE\18072000_75th_Street_Resurfacing
D:\Page_Information\07_Design_Information\079_Computer_Files\Sheet_Files\MOT101\18-Subcontracting18-15.dgn



USER NAME = jorger	DESIGNED - JG	REVISED -
	DRAWN - JG	REVISED -
PLOT SCALE = 40.03' / in.	CHECKED - AMB	REVISED -
PLOT DATE = 1/10/2020	DATE - 1/10/2020	REVISED -

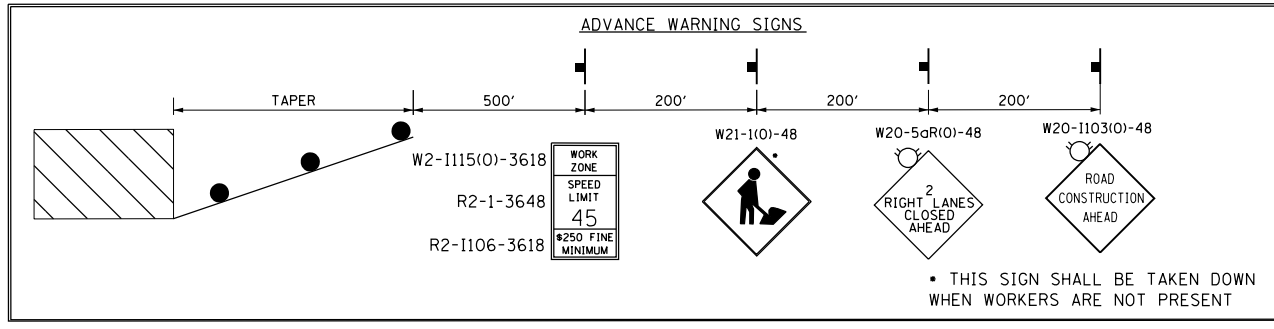
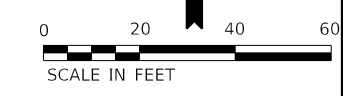
**STATE OF ILLINOIS
DEPARTMENT OF TRANSPORTATION**

**MAINTENANCE OF TRAFFIC – STAGE 1A
75TH STREET**

SCALE: 1"=20' SHEET 15 OF 24 SHEETS STA. TO STA.


F.A.P. RTE.	SECTION	COUNTY	TOTAL SHEETS	SHEET NO.
0369	16-00233-00-CH	DUPAGE	477	120
ILLINOIS FED. AID PROJECT			CONTRACT NO. 61G18	

MOT-1A-15



SEE ADVANCE
WARNING SIGNS

MATCHLINE STA 178+00
SEE SHEET 120



LEGEND			
	WORK AREA	②	TEMPORARY PAVEMENT MARKING - LINE 4" - SOLID YELLOW (2 LINES @ 11" CENTER-TO-CENTER)
	COMPLETED WORK FROM PREVIOUS STAGE	③	TEMPORARY PAVEMENT MARKING - LINE 24" - SOLID WHITE
	TEMPORARY TRAFFIC SIGN	④	TEMPORARY PAVEMENT MARKING - LINE 4" - SOLID YELLOW
	DRUM - 100' C-C ALONG ROADWAY, 25' C-C ALONG CURVED EDGE, 20' C-C ALONG TAPER	⑤	TEMPORARY PAVEMENT MARKING - LINE 6" - SOLID WHITE
	TRAFFIC FLOW DIRECTION	⑥	TEMPORARY PAVEMENT MARKING LETTERS AND SYMBOLS
	ARROW BOARD	⑦	TEMPORARY PAVEMENT MARKING - LINE 12" - SOLID WHITE
	TEMPORARY CONCRETE BARRIER	⑧	TEMPORARY PAVEMENT MARKING - LINE 8" - WHITE (2' DASH, 6' SKIP)
	DETECTABLE PEDESTRIAN CHANNELIZING BARRICADE	⑨	TEMPORARY PAVEMENT MARKING - LINE 6" - WHITE (2' DASH, 6' SKIP)
	IMPACT ATTENUATOR	⑩	TEMPORARY PAVEMENT MARKING - LINE 8" - SOLID WHITE
①	TEMPORARY PAVEMENT MARKING - LINE 4" - SOLID WHITE	⑪	TEMPORARY PAVEMENT MARKING - LINE 4" - WHITE (10' DASH, 30' SKIP)
		⑫	TEMPORARY PAVEMENT MARKING - LINE 8" - WHITE (3' DASH, 9' SKIP)

USER NAME = jorger	DESIGNED - JG	REVISED -
	DRAWN - JG	REVISED -
PLOT SCALE = 40.03' / in.	CHECKED - AMB	REVISED -
PLOT DATE = 1/10/2020	DATE - 1/10/2020	REVISED -

**STATE OF ILLINOIS
DEPARTMENT OF TRANSPORTATION**

**MAINTENANCE OF TRAFFIC – STAGE 1A
75TH STREET**

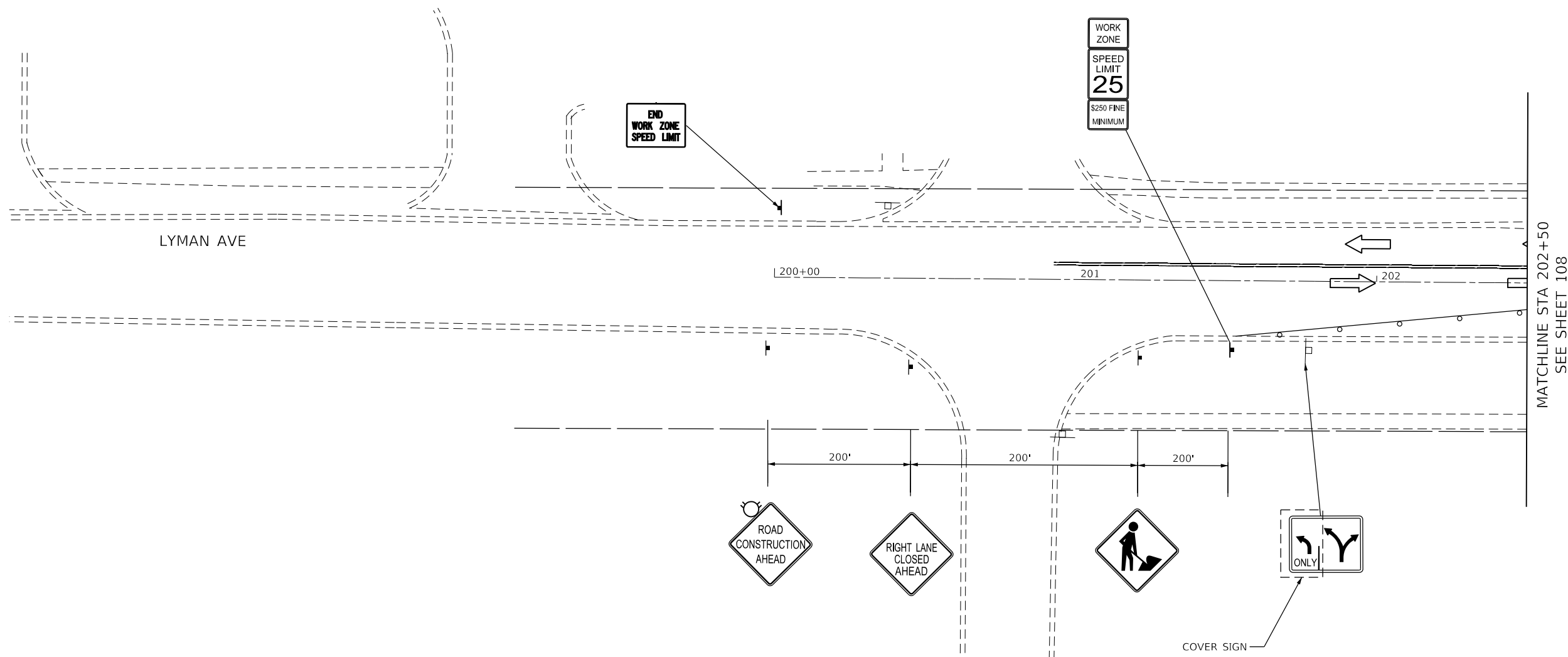
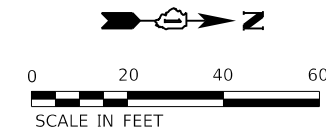
SCALE: 1"=20' SHEET 16 OF 24 SHEETS STA. TO STA.

F.A.P. RTE.	SECTION	COUNTY	TOTAL SHEETS	SHEET NO.
0369	16-00233-00-CH	DUPAGE	477	121
CONTRACT NO. 61G18				
ILLINOIS FED. AID PROJECT				

MOT-1A-16

MODEL: Default
FILE NAME: PROJECT\ACTIVE\18072000_75th Street Resurfacing - D:\Page County\07 Design Information\079 Computer Files\Sheet Files\MOT1A\18072000_75th Street Resurfacing 1a-16.dgn





LEGEND

- WORK AREA
- COMPLETED WORK FROM PREVIOUS STAGE
- TEMPORARY TRAFFIC SIGN
- DRUM - 100' C-C ALONG ROADWAY, 25' C-C ALONG CURVED EDGE, 20' C-C ALONG TAPER
- TRAFFIC FLOW DIRECTION
- ARROW BOARD
- TEMPORARY CONCRETE BARRIER
- DETECTABLE PEDESTRIAN CHANNELIZING BARRICADE
- IMPACT ATTENUATOR
- TEMPORARY PAVEMENT MARKING - LINE 4" - SOLID WHITE

- TEMPORARY PAVEMENT MARKING - LINE 4" - SOLID YELLOW (2 LINES @ 11" CENTER-TO-CENTER)
- TEMPORARY PAVEMENT MARKING - LINE 24" - SOLID WHITE
- TEMPORARY PAVEMENT MARKING - LINE 4" - SOLID YELLOW
- TEMPORARY PAVEMENT MARKING - LINE 6" - SOLID WHITE
- TEMPORARY PAVEMENT MARKING LETTERS AND SYMBOLS
- TEMPORARY PAVEMENT MARKING - LINE 12" - SOLID WHITE
- TEMPORARY PAVEMENT MARKING - LINE 8" - WHITE (2' DASH, 6' SKIP)
- TEMPORARY PAVEMENT MARKING - LINE 6" - WHITE (2' DASH, 6' SKIP)
- TEMPORARY PAVEMENT MARKING - LINE 8" - SOLID WHITE
- TEMPORARY PAVEMENT MARKING - LINE 4" - WHITE (10' DASH, 30' SKIP)
- TEMPORARY PAVEMENT MARKING - LINE 8" - WHITE (3' DASH, 9' SKIP)

MODEL: Default
 FILE NAME: \\CURRENT PROJECTS\active\1807000_75th_Street_Resurfacing_DuPage_County\07_Design_Information\07g_Computer_Files\Sheet_Files\Sheet Files\MOT1A-1A-17.dwg



USER NAME = jorger	DESIGNED - JG	REVISED -
	DRAWN - JG	REVISED -
PLOT SCALE = 40.00' / in.	CHECKED - AMB	REVISED -
PLOT DATE = 1/10/2020	DATE - 1/10/2020	REVISED -

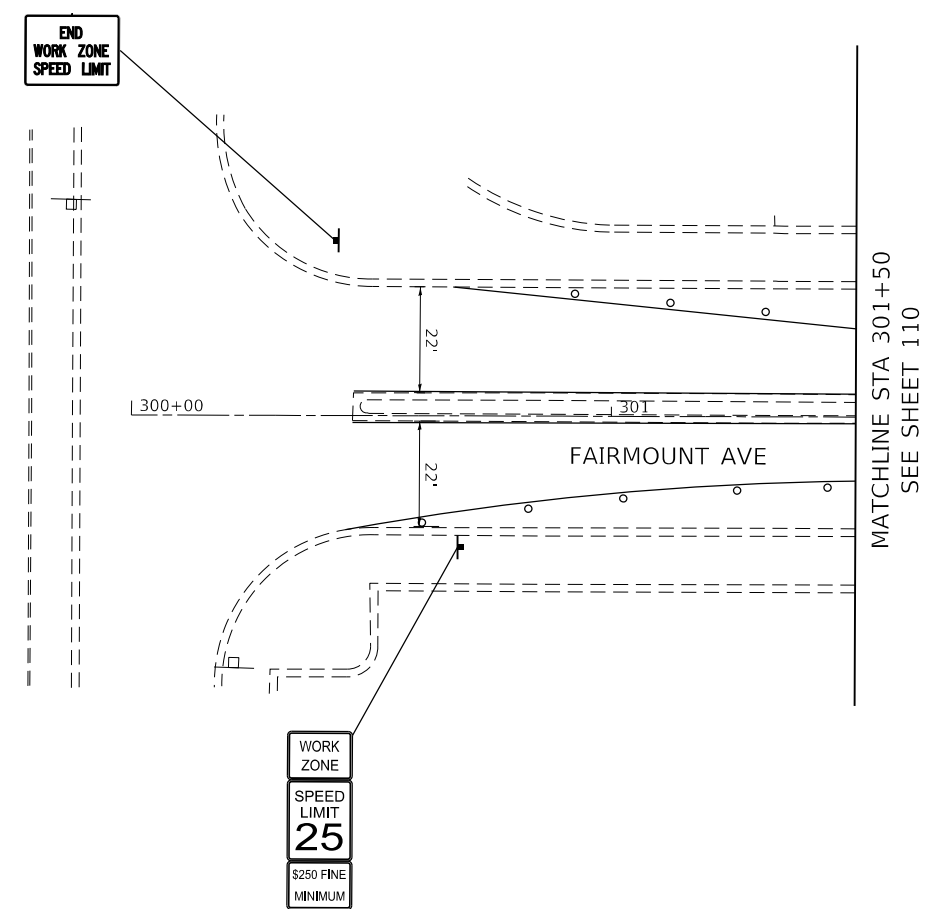
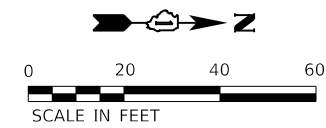
**STATE OF ILLINOIS
DEPARTMENT OF TRANSPORTATION**

**MAINTENANCE OF TRAFFIC – STAGE 1A
LYMAN AVE.**

SCALE: 1"=20' SHEET 17 OF 24 SHEETS STA. 200+00 TO STA. 202+50

F.A.P. RTE.	SECTION	COUNTY	TOTAL SHEETS	SHEET NO.
0369	16-00233-00-CH	DUPAGE	477	122
CONTRACT NO. 61G18			ILLINOIS FED. AID PROJECT	

MOT-1A-17



LEGEND

- WORK AREA
- COMPLETED WORK FROM PREVIOUS STAGE
- TEMPORARY TRAFFIC SIGN
- DRUM - 100' C-C ALONG ROADWAY, 25' C-C ALONG CURVED EDGE, 20' C-C ALONG TAPER
- TRAFFIC FLOW DIRECTION
- ARROW BOARD
- TEMPORARY CONCRETE BARRIER
- DETECTABLE PEDESTRIAN CHANNELIZING BARRICADE
- IMPACT ATTENUATOR
- TEMPORARY PAVEMENT MARKING - LINE 4" - SOLID WHITE

- TEMPORARY PAVEMENT MARKING - LINE 4" - SOLID YELLOW (2 LINES @ 11" CENTER-TO-CENTER)
- TEMPORARY PAVEMENT MARKING - LINE 24" - SOLID WHITE
- TEMPORARY PAVEMENT MARKING - LINE 4" - SOLID YELLOW
- TEMPORARY PAVEMENT MARKING - LINE 6" - SOLID WHITE
- TEMPORARY PAVEMENT MARKING LETTERS AND SYMBOLS
- TEMPORARY PAVEMENT MARKING - LINE 12" - SOLID WHITE
- TEMPORARY PAVEMENT MARKING - LINE 8" - WHITE (2' DASH, 6' SKIP)
- TEMPORARY PAVEMENT MARKING - LINE 6" - WHITE (2' DASH, 6' SKIP)
- TEMPORARY PAVEMENT MARKING - LINE 8" - SOLID WHITE
- TEMPORARY PAVEMENT MARKING - LINE 4" - WHITE (10' DASH, 30' SKIP)
- TEMPORARY PAVEMENT MARKING - LINE 8" - WHITE (3' DASH, 9' SKIP)

MODEL: Default
 FILE NAME: \\CURRENT PROJECTS\active\1807000 75th Street Resurfacing - DuPage County\07 Design Information\07a Computer Files\Sheet Files\MOT1A\181A-18.dgn



2IM Group, LLC
 118 South Clinton St.
 Suite 350
 Chicago, IL 60661

USER NAME = jorger	DESIGNED - JG	REVISED -
DRAWN - JG	REVISOR -	
PLOT SCALE = 40.00' / in.	CHECKED - AMB	REVISOR -
PLOT DATE = 1/10/2020	DATE - 1/10/2020	REVISOR -

**STATE OF ILLINOIS
 DEPARTMENT OF TRANSPORTATION**

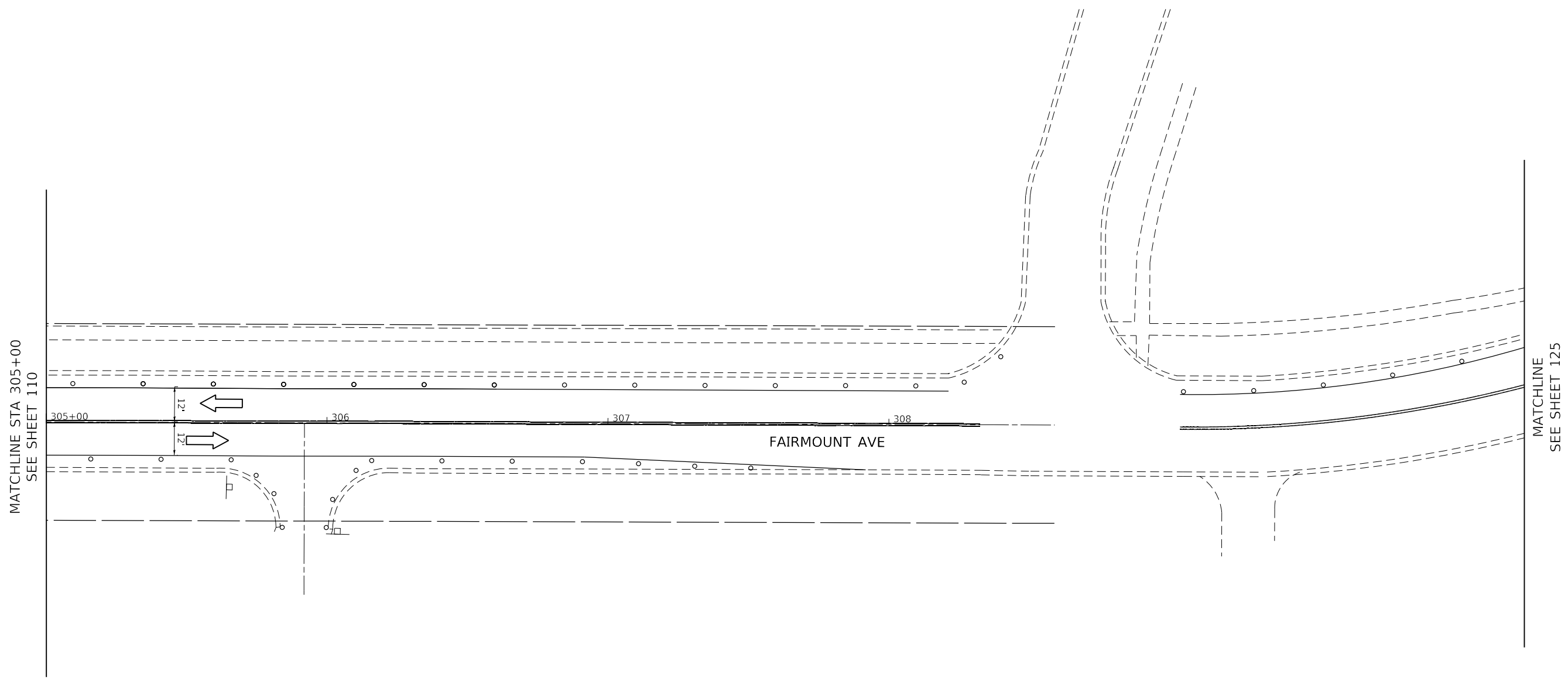
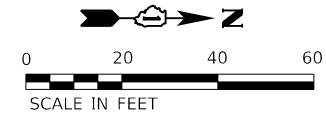
**MAINTENANCE OF TRAFFIC – STAGE 1A
 FAIRMOUNT AVE.**

SCALE: 1"=20' SHEET 18 OF 24 SHEETS STA. 300+00 TO STA. 301+50

F.A.P. RTE.	SECTION	COUNTY	TOTAL SHEETS	SHEET NO.
0369	16-00233-00-CH	DUPAGE	477	123
ILLINOIS			FED. AID PROJECT	

MOT-1A-18

CONTRACT NO. 61G18



LEGEND	
	WORK AREA
	COMPLETED WORK FROM PREVIOUS STAGE
	TEMPORARY TRAFFIC SIGN
	DRUM - 100' C-C ALONG ROADWAY, 25' C-C ALONG CURVED EDGE, 20' C-C ALONG TAPER
	TRAFFIC FLOW DIRECTION
	ARROW BOARD
	TEMPORARY CONCRETE BARRIER
	DETECTABLE PEDESTRIAN CHANNELIZING BARRICADE
	IMPACT ATTENUATOR
	TEMPORARY PAVEMENT MARKING - LINE 4" - SOLID WHITE
	TEMPORARY PAVEMENT MARKING - LINE 4" - SOLID YELLOW (2 LINES @ 11" CENTER-TO-CENTER)
	TEMPORARY PAVEMENT MARKING - LINE 24" - SOLID WHITE
	TEMPORARY PAVEMENT MARKING - LINE 4" - SOLID YELLOW
	TEMPORARY PAVEMENT MARKING - LINE 6" - SOLID WHITE
	TEMPORARY PAVEMENT MARKING LETTERS AND SYMBOLS
	TEMPORARY PAVEMENT MARKING - LINE 12" - SOLID WHITE
	TEMPORARY PAVEMENT MARKING - LINE 8" - WHITE (2' DASH, 6' SKIP)
	TEMPORARY PAVEMENT MARKING - LINE 6" - WHITE (2' DASH, 6' SKIP)
	TEMPORARY PAVEMENT MARKING - LINE 8" - SOLID WHITE
	TEMPORARY PAVEMENT MARKING - LINE 4" - WHITE (10' DASH, 30' SKIP)
	TEMPORARY PAVEMENT MARKING - LINE 8" - WHITE (3' DASH, 9' SKIP)

USER NAME = jorger	DESIGNED - JG	REVISED -
	DRAWN - JG	REVISED -
PLOT SCALE = 40.00' / in.	CHECKED - AMB	REVISED -
PLOT DATE = 1/10/2020	DATE - 1/10/2020	REVISED -

**STATE OF ILLINOIS
DEPARTMENT OF TRANSPORTATION**

**MAINTENANCE OF TRAFFIC – STAGE 1A
FAIRMOUNT AVE.**

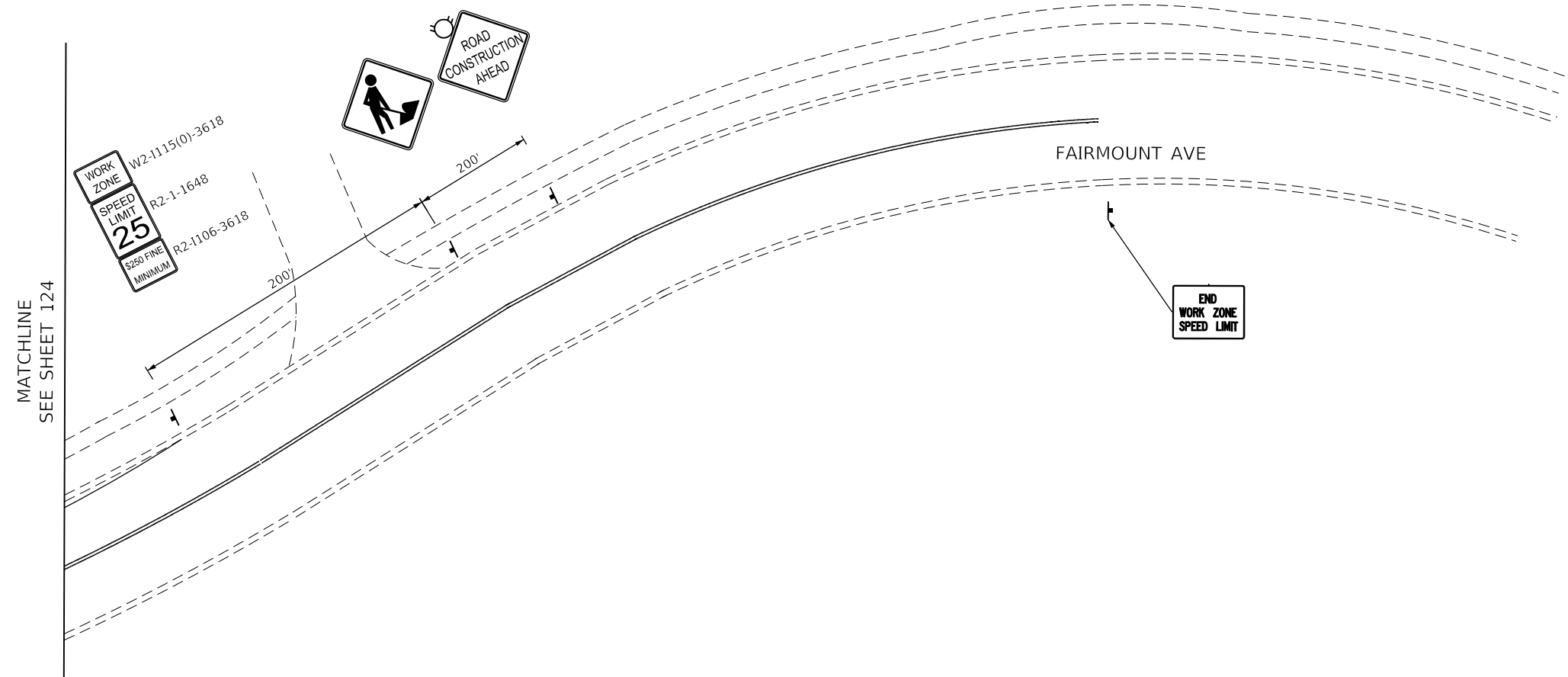
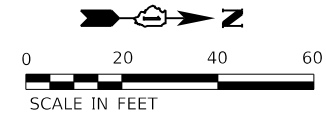
SCALE: 1"=20' SHEET 19 OF 24 SHEETS STA. 305+00 TO STA. 308+59

F.A.P. RTE.	SECTION	COUNTY	TOTAL SHEETS	SHEET NO.
0369	16-00233-00-CH	DUPAGE	477	124
				CONTRACT NO. 61G18
		ILLINOIS	FED. AID PROJECT	

MOT-1A-19

MODEL: Default
 FILE NAME: \\CURRENT PROJECTS\Active\1807000_75th Street Resurfacing - Dupage County\07 Design Information\07a Computer Files\Sheet Files\MOT1A\1807000_75th Street Resurfacing 1A.dgn





LEGEND	
	WORK AREA
	COMPLETED WORK FROM PREVIOUS STAGE
	TEMPORARY TRAFFIC SIGN
	DRUM - 100' C-C ALONG ROADWAY, 25' C-C ALONG CURVED EDGE, 20' C-C ALONG TAPER
	TRAFFIC FLOW DIRECTION
	ARROW BOARD
	TEMPORARY CONCRETE BARRIER
	DETECTABLE PEDESTRIAN CHANNELIZING BARRICADE
	IMPACT ATTENUATOR
①	TEMPORARY PAVEMENT MARKING - LINE 4" - SOLID WHITE
②	TEMPORARY PAVEMENT MARKING - LINE 4" - SOLID YELLOW (2 LINES @ 11" CENTER-TO-CENTER)
③	TEMPORARY PAVEMENT MARKING - LINE 24" - SOLID WHITE
④	TEMPORARY PAVEMENT MARKING - LINE 4" - SOLID YELLOW
⑤	TEMPORARY PAVEMENT MARKING - LINE 6" - SOLID WHITE
⑥	TEMPORARY PAVEMENT MARKING LETTERS AND SYMBOLS
⑦	TEMPORARY PAVEMENT MARKING - LINE 12" - SOLID WHITE
⑧	TEMPORARY PAVEMENT MARKING - LINE 8" - WHITE (2' DASH, 6' SKIP)
⑨	TEMPORARY PAVEMENT MARKING - LINE 6" - WHITE (2' DASH, 6' SKIP)
⑩	TEMPORARY PAVEMENT MARKING - LINE 8" - SOLID WHITE
⑪	TEMPORARY PAVEMENT MARKING - LINE 4" - WHITE (10' DASH, 30' SKIP)
⑫	TEMPORARY PAVEMENT MARKING - LINE 8" - WHITE (3' DASH, 9' SKIP)

MODEL: Default
 FILE NAME: \\CURRENT PROJECTS\active\1807000_75th_Street_Resurfacing_Dupage_County\07_Design_Information\07a_Computer_Files\Sheet_Files\Sheet_124\18-00233-00-CH-125.dgn



USER NAME = jorger	DESIGNED - JG	REVISED -
	DRAWN - JG	REVISED -
PLOT SCALE = 40.00' / in.	CHECKED - AMB	REVISED -
PLOT DATE = 1/10/2020	DATE - 1/10/2020	REVISED -

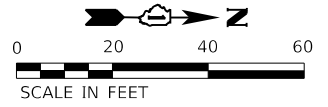
**STATE OF ILLINOIS
DEPARTMENT OF TRANSPORTATION**

**MAINTENANCE OF TRAFFIC – STAGE 1A
FAIRMOUNT AVE.**

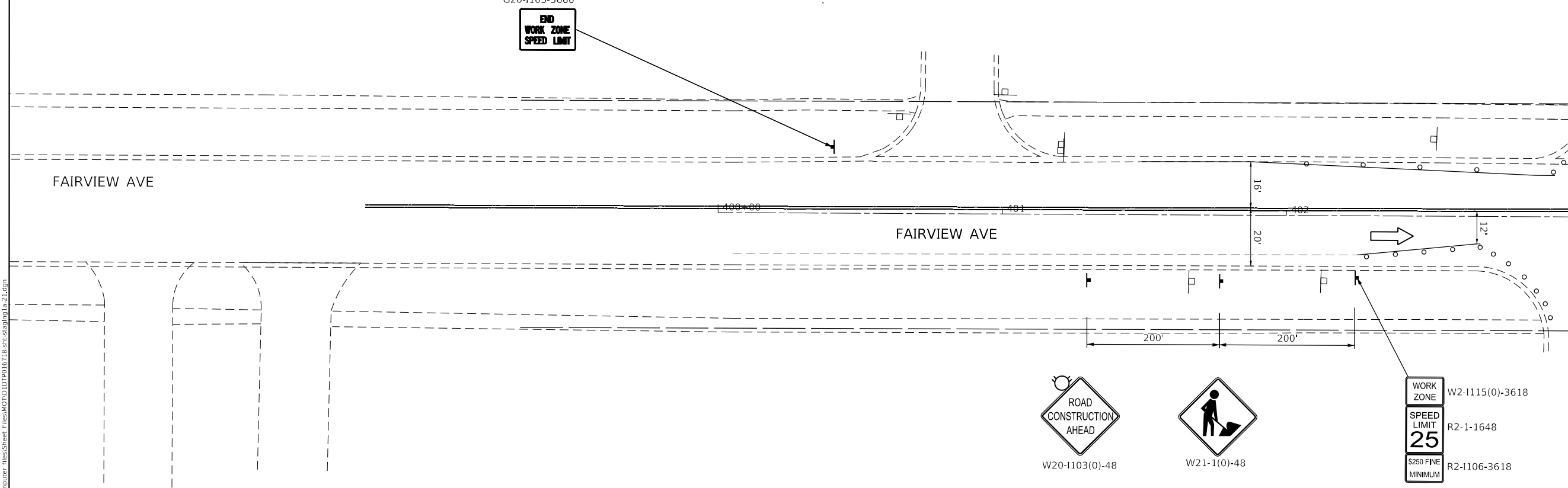
SCALE: 1"=20' SHEET 20 OF 24 SHEETS STA. TO STA.

F.A.P. RTE.	SECTION	COUNTY	TOTAL SHEETS	SHEET NO.
0369	16-00233-00-CH	DUPAGE	477	125
ILLINOIS			CONTRACT NO. 61G18	
FED. AID PROJECT				

MOT-1A-20



G20-1103-3660
**END
 WORK ZONE
 SPEED LIMIT**



**ROAD
 CONSTRUCTION
 AHEAD**
 W20-1103(0)-48

WORK ZONE
 W21-1(0)-48

WORK ZONE W2-1115(0)-3618
SPEED LIMIT 25 R2-1-1648
\$250 FINE MINIMUM R2-1106-3618

LEGEND

- WORK AREA
- COMPLETED WORK FROM PREVIOUS STAGE
- TEMPORARY TRAFFIC SIGN
- DRUM - 100' C-C ALONG ROADWAY, 25' C-C ALONG CURVED EDGE, 20' C-C ALONG TAPER
- TRAFFIC FLOW DIRECTION
- ARROW BOARD
- TEMPORARY CONCRETE BARRIER
- DETECTABLE PEDESTRIAN CHANNELIZING BARRICADE
- IMPACT ATTENUATOR
- TEMPORARY PAVEMENT MARKING - LINE 4" - SOLID WHITE

- TEMPORARY PAVEMENT MARKING - LINE 4" - SOLID YELLOW (2 LINES @ 11" CENTER-TO-CENTER)
- TEMPORARY PAVEMENT MARKING - LINE 24" - SOLID WHITE
- TEMPORARY PAVEMENT MARKING - LINE 4" - SOLID YELLOW
- TEMPORARY PAVEMENT MARKING - LINE 6" - SOLID WHITE
- TEMPORARY PAVEMENT MARKING LETTERS AND SYMBOLS
- TEMPORARY PAVEMENT MARKING - LINE 12" - SOLID WHITE
- TEMPORARY PAVEMENT MARKING - LINE 8" - WHITE (2' DASH, 6' SKIP)
- TEMPORARY PAVEMENT MARKING - LINE 6" - WHITE (2' DASH, 6' SKIP)
- TEMPORARY PAVEMENT MARKING - LINE 8" - SOLID WHITE
- TEMPORARY PAVEMENT MARKING - LINE 4" - WHITE (10' DASH, 30' SKIP)
- TEMPORARY PAVEMENT MARKING - LINE 8" - WHITE (3' DASH, 9' SKIP)

MODEL: Default
 FILE NAME: \\CURRENT PROJECTS\active\1807000 75th Street Resurfacing - DuPage County\07 Design Information\07 Computer Files\Sheet Files\MOT\1103-3660-113-21.dgn



USER NAME = jorger	DESIGNED - JG	REvised -
PLOT SCALE = 40.03' / in.	DRAWN - JG	REvised -
PLOT DATE = 1/10/2020	CHECKED - AMB	REvised -
	DATE - 1/10/2020	REvised -

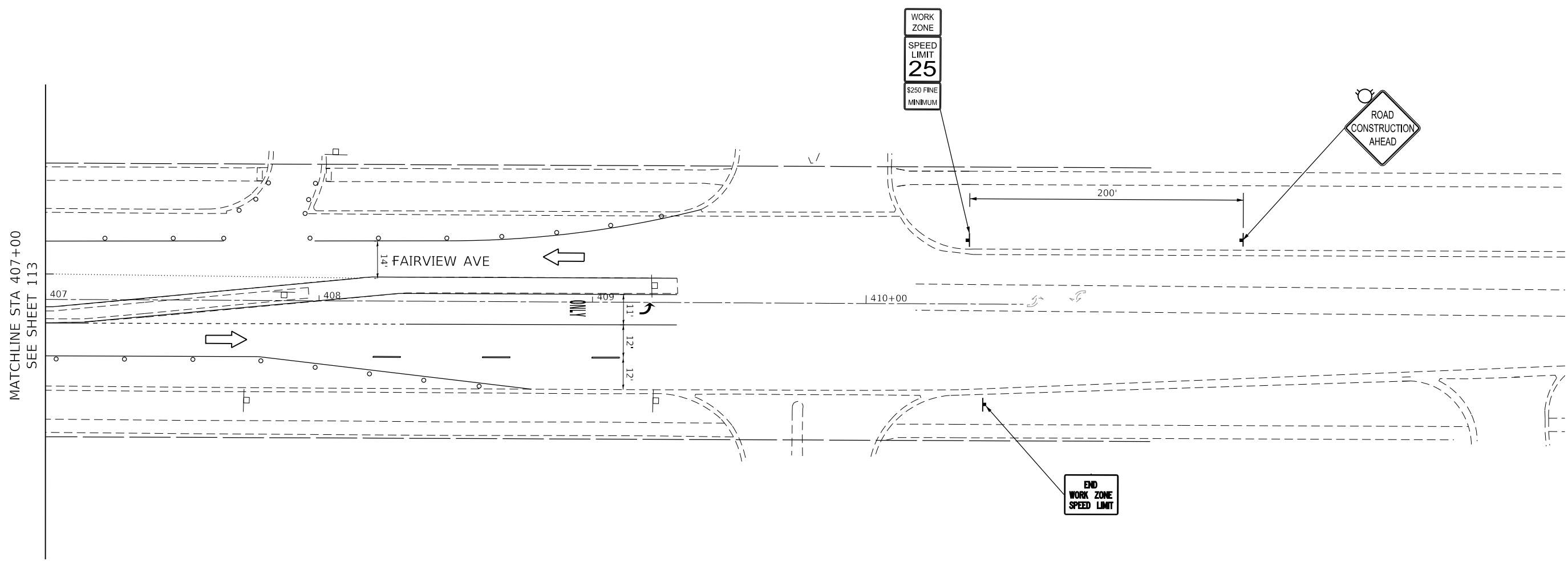
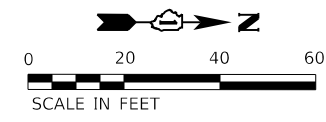
**STATE OF ILLINOIS
 DEPARTMENT OF TRANSPORTATION**

**MAINTENANCE OF TRAFFIC – STAGE 1A
 FAIRVIEW AVE.**

SCALE: 1"=20' SHEET 21 OF 24 SHEETS STA. 400+00 TO STA. 403+00

F.A.P. RTE. 0369	SECTION 16-00233-00-CH	COUNTY	TOTAL SHEETS 477	SHEET NO. 126
ILLINOIS FED. AID PROJECT			CONTRACT NO. 61G18	

MOT-1A-21



MATCHLINE STA 407+00
SEE SHEET 113

LEGEND			
	WORK AREA	②	TEMPORARY PAVEMENT MARKING - LINE 4" - SOLID YELLOW (2 LINES @ 11" CENTER-TO-CENTER)
	COMPLETED WORK FROM PREVIOUS STAGE	③	TEMPORARY PAVEMENT MARKING - LINE 24" - SOLID WHITE
	TEMPORARY TRAFFIC SIGN	④	TEMPORARY PAVEMENT MARKING - LINE 4" - SOLID YELLOW
	DRUM - 100' C-C ALONG ROADWAY, 25' C-C ALONG CURVED EDGE, 20' C-C ALONG TAPER	⑤	TEMPORARY PAVEMENT MARKING - LINE 6" - SOLID WHITE
	TRAFFIC FLOW DIRECTION	⑥	TEMPORARY PAVEMENT MARKING LETTERS AND SYMBOLS
	ARROW BOARD	⑦	TEMPORARY PAVEMENT MARKING - LINE 12" - SOLID WHITE
	TEMPORARY CONCRETE BARRIER	⑧	TEMPORARY PAVEMENT MARKING - LINE 8" - WHITE (2' DASH, 6' SKIP)
	DETECTABLE PEDESTRIAN CHANNELIZING BARRICADE	⑨	TEMPORARY PAVEMENT MARKING - LINE 6" - WHITE (2' DASH, 6' SKIP)
	IMPACT ATTENUATOR	⑩	TEMPORARY PAVEMENT MARKING - LINE 8" - SOLID WHITE
①	TEMPORARY PAVEMENT MARKING - LINE 4" - SOLID WHITE	⑪	TEMPORARY PAVEMENT MARKING - LINE 4" - WHITE (10' DASH, 30' SKIP)
		⑫	TEMPORARY PAVEMENT MARKING - LINE 8" - WHITE (3' DASH, 9' SKIP)

MODEL: Default
 FILE NAME: \\CURRENT PROJECTS\ACTIVE\1807000 75th Street Resurfacing - Dupage County\07 Design Information\07 Computer Files\Sheet Files\MOT\113\18-sht-ctg113-1a-22.dgn



USER NAME = jorger	DESIGNED - JG	REVISED -
	DRAWN - JG	REVISED -
PLOT SCALE = 40.03' / in.	CHECKED - AMB	REVISED -
PLOT DATE = 1/10/2020	DATE - 1/10/2020	REVISED -

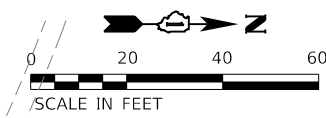
**STATE OF ILLINOIS
DEPARTMENT OF TRANSPORTATION**

**MAINTENANCE OF TRAFFIC – STAGE 1A
FAIRVIEW AVE.**

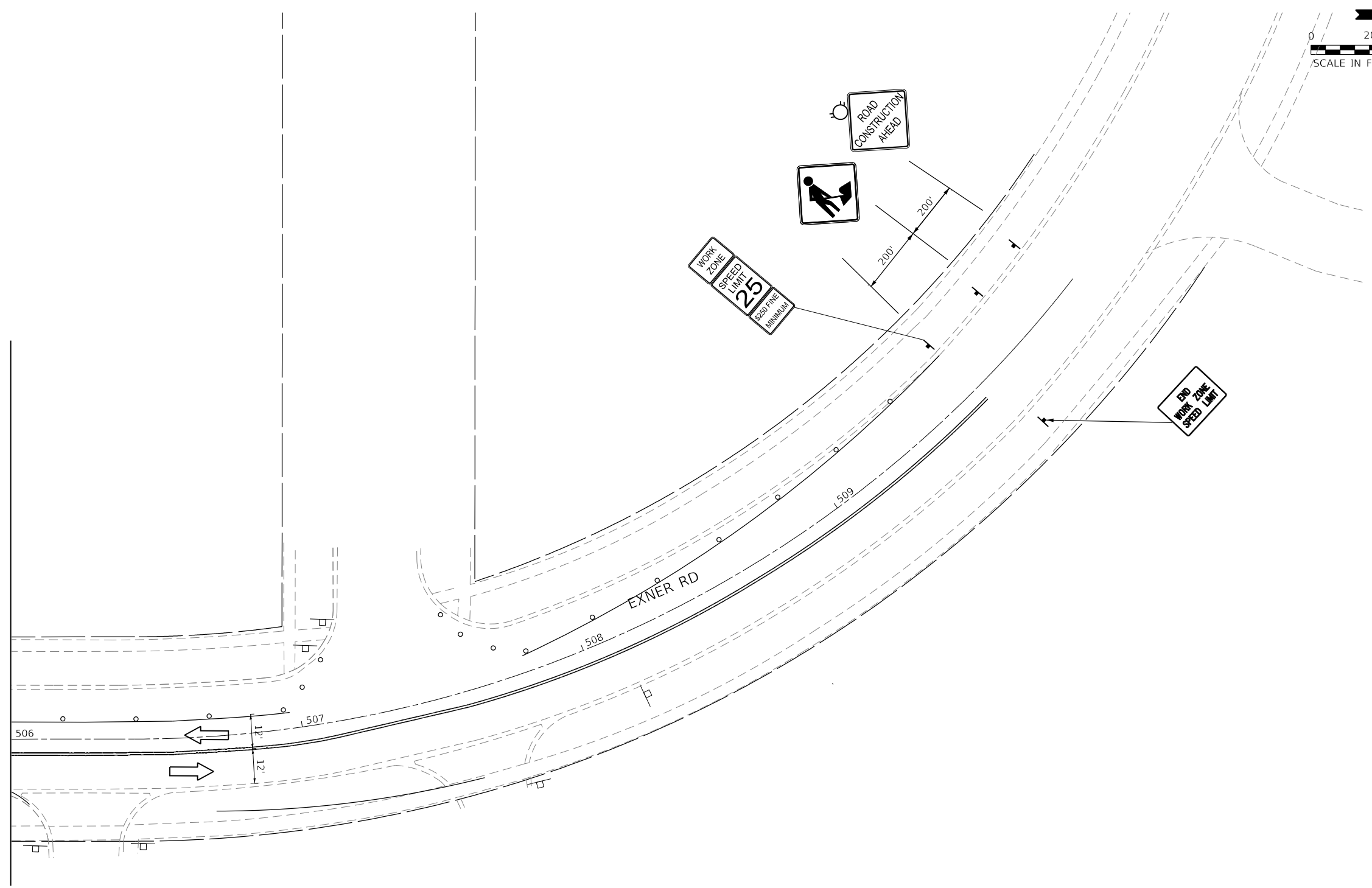
SCALE: 1"=20' SHEET 22 OF 24 SHEETS STA. 407+00 TO STA. 410+57.56

F.A.P. RTE. 0369	SECTION 16-00233-00-CH	COUNTY DUPAGE	TOTAL SHEETS 477	SHEET NO. 127
ILLINOIS FED. AID PROJECT			CONTRACT NO. 61G18	

MOT-1A-22



MATCHLINE STA 506+00
SEE SHEET 117



LEGEND	
	WORK AREA
	COMPLETED WORK FROM PREVIOUS STAGE
	TEMPORARY TRAFFIC SIGN
	DRUM - 100' C-C ALONG ROADWAY, 25' C-C ALONG CURVED EDGE, 20' C-C ALONG TAPER
	TRAFFIC FLOW DIRECTION
	ARROW BOARD
	TEMPORARY CONCRETE BARRIER
	DETECTABLE PEDESTRIAN CHANNELIZING BARRICADE
	IMPACT ATTENUATOR
①	TEMPORARY PAVEMENT MARKING - LINE 4" - SOLID WHITE
②	TEMPORARY PAVEMENT MARKING - LINE 4" - SOLID YELLOW (2 LINES @ 11" CENTER-TO-CENTER)
③	TEMPORARY PAVEMENT MARKING - LINE 24" - SOLID WHITE
④	TEMPORARY PAVEMENT MARKING - LINE 4" - SOLID YELLOW
⑤	TEMPORARY PAVEMENT MARKING - LINE 6" - SOLID WHITE
⑥	TEMPORARY PAVEMENT MARKING LETTERS AND SYMBOLS
⑦	TEMPORARY PAVEMENT MARKING - LINE 12" - SOLID WHITE
⑧	TEMPORARY PAVEMENT MARKING - LINE 8" - WHITE (2' DASH, 6' SKIP)
⑨	TEMPORARY PAVEMENT MARKING - LINE 6" - WHITE (2' DASH, 6' SKIP)
⑩	TEMPORARY PAVEMENT MARKING - LINE 8" - SOLID WHITE
⑪	TEMPORARY PAVEMENT MARKING - LINE 4" - WHITE (10' DASH, 30' SKIP)
⑫	TEMPORARY PAVEMENT MARKING - LINE 8" - WHITE (3' DASH, 9' SKIP)

MODEL: Default
 FILE NAME: \\CURRENT PROJECTS\active\1807000_75th_Street_Resurfacing_Dupage_County\07_Design_Information\07a_Computer_Files\Sheet_Files\MOT\117\18-stc-traffic\117-24.dgn



USER NAME = jorger	DESIGNED - JG	REVISED -
	DRAWN - JG	REVISED -
PLOT SCALE = 40.00' / in.	CHECKED - AMB	REVISED -
PLOT DATE = 1/10/2020	DATE - 1/10/2020	REVISED -

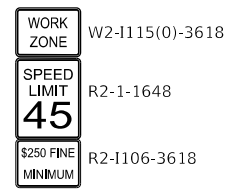
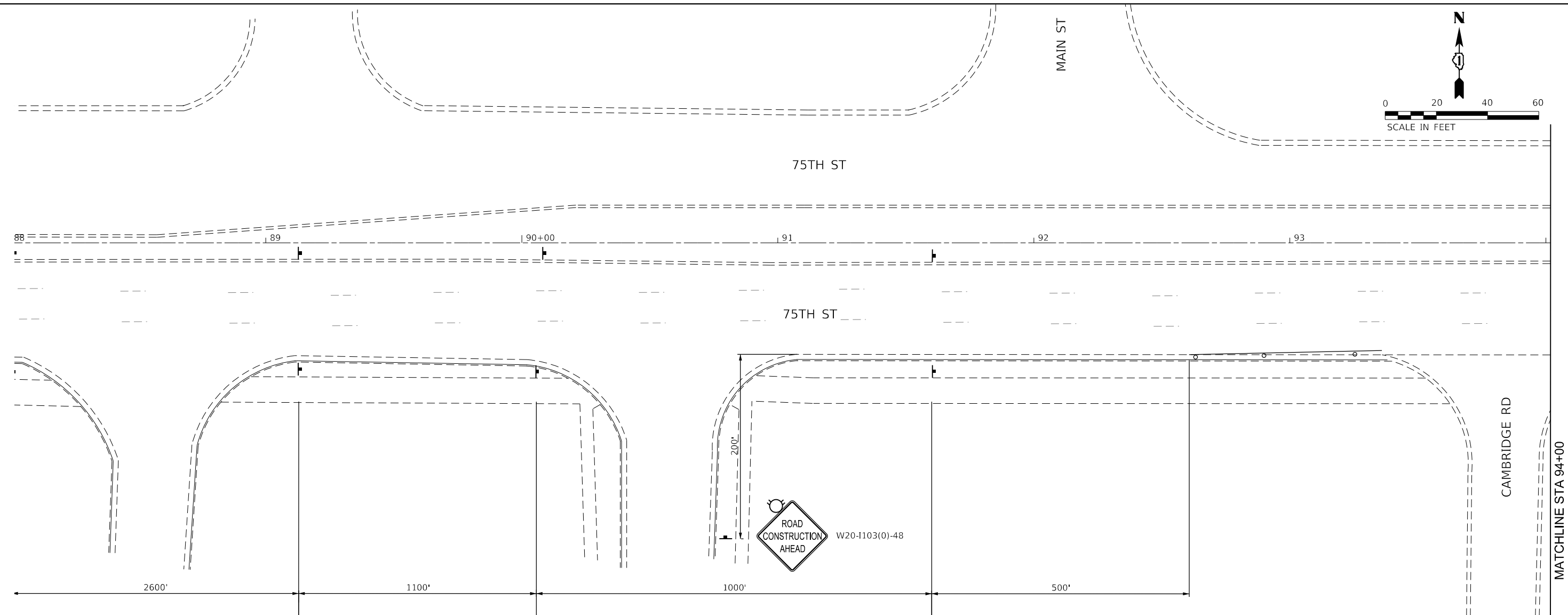
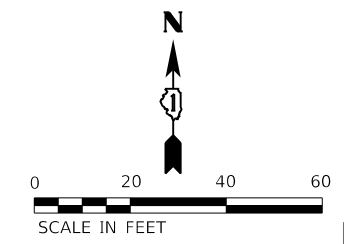
STATE OF ILLINOIS
DEPARTMENT OF TRANSPORTATION

MAINTENANCE OF TRAFFIC – STAGE 1A
EXNER RD

SCALE: 1"=20' SHEET 24 OF 24 SHEETS STA. 506+00 TO STA. 509+00

F.A.P. RTE.	SECTION	COUNTY	TOTAL SHEETS	SHEET NO.
0369	16-00233-00-CH	DUPAGE	477	129
CONTRACT NO. 61G18				
ILLINOIS FED. AID PROJECT				

MOT-1A-24



LEGEND		② TEMPORARY PAVEMENT MARKING - LINE 4" - SOLID YELLOW (2 LINES @ 11" CENTER-TO-CENTER)	
	WORK AREA	③ TEMPORARY PAVEMENT MARKING - LINE 24" - SOLID WHITE	
	COMPLETED WORK FROM PREVIOUS STAGE	④ TEMPORARY PAVEMENT MARKING - LINE 4" - SOLID YELLOW	
	TEMPORARY TRAFFIC SIGN	⑤ TEMPORARY PAVEMENT MARKING - LINE 6" - SOLID WHITE	
	DRUM - 100' C-C ALONG ROADWAY, 25' C-C ALONG CURVED EDGE, 20' C-C ALONG TAPER	⑥ TEMPORARY PAVEMENT MARKING LETTERS AND SYMBOLS	
	TRAFFIC FLOW DIRECTION	⑦ TEMPORARY PAVEMENT MARKING - LINE 12" - SOLID WHITE	
	ARROW BOARD	⑧ TEMPORARY PAVEMENT MARKING - LINE 8" - WHITE (2' DASH, 6' SKIP)	
	TEMPORARY CONCRETE BARRIER	⑨ TEMPORARY PAVEMENT MARKING - LINE 6" - WHITE (2' DASH, 6' SKIP)	
	DETECTABLE PEDESTRIAN CHANNELIZING BARRICADE	⑩ TEMPORARY PAVEMENT MARKING - LINE 8" - SOLID WHITE	
	IMPACT ATTENUATOR	⑪ TEMPORARY PAVEMENT MARKING - LINE 4" - WHITE (10' DASH, 30' SKIP)	
①	TEMPORARY PAVEMENT MARKING - LINE 4" - SOLID WHITE	⑫ TEMPORARY PAVEMENT MARKING - LINE 8" - WHITE (3' DASH, 9' SKIP)	

MODEL: Default
 FILE NAME: \\CURRENT PROJECTS\active\1807000_75th Street Resurfacing - DuPage County\07 Design Information\07a Computer Files\Sheet Files\MOT\1807000_75th Street Resurfacing 1807000.dgn



USER NAME = jorger
 DESIGNED - JG
 DRAWN - JG
 PLOT SCALE = 40.00' / in.
 CHECKED - AMB
 PLOT DATE = 1/10/2020
 DATE - 1/10/2020

DESIGNED - JG
 DRAWN - JG
 CHECKED - AMB
 DATE - 1/10/2020

STATE OF ILLINOIS
 DEPARTMENT OF TRANSPORTATION

MAINTENANCE OF TRAFFIC – STAGE 1B
75TH STREET
 SCALE: 1"=20' SHEET 1 OF 24 SHEETS STA. TO STA.

F.A.P. RTE.	SECTION	COUNTY	TOTAL SHEETS	SHEET NO.
0369	16-00233-00-CH	DUPAGE	477	130
				CONTRACT NO. 61G18
		ILLINOIS	FED. AID PROJECT	

MOT-1B-01

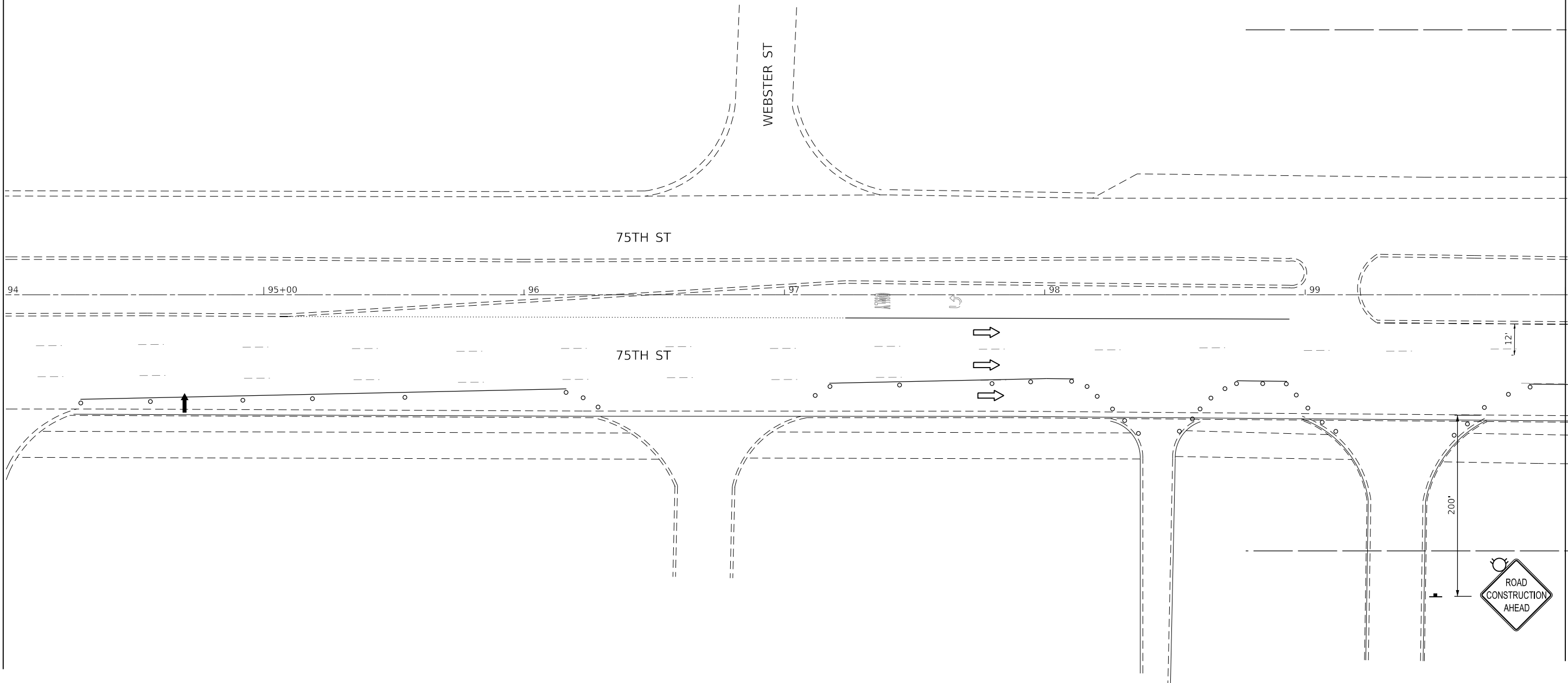
MATCHLINE STA 94+00
 SEE SHEET 131



LEGEND			
	WORK AREA	②	TEMPORARY PAVEMENT MARKING - LINE 4" - SOLID YELLOW (2 LINES @ 11" CENTER-TO-CENTER)
	COMPLETED WORK FROM PREVIOUS STAGE	③	TEMPORARY PAVEMENT MARKING - LINE 24" - SOLID WHITE
	TEMPORARY TRAFFIC SIGN	④	TEMPORARY PAVEMENT MARKING - LINE 4" - SOLID YELLOW
	DRUM - 100' C-C ALONG ROADWAY, 25' C-C ALONG CURVED EDGE, 20' C-C ALONG TAPER	⑤	TEMPORARY PAVEMENT MARKING - LINE 6" - SOLID WHITE
	TRAFFIC FLOW DIRECTION	⑥	TEMPORARY PAVEMENT MARKING LETTERS AND SYMBOLS
	ARROW BOARD	⑦	TEMPORARY PAVEMENT MARKING - LINE 12" - SOLID WHITE
	TEMPORARY CONCRETE BARRIER	⑧	TEMPORARY PAVEMENT MARKING - LINE 8" - WHITE (2' DASH, 6' SKIP)
	DETECTABLE PEDESTRIAN CHANNELIZING BARRICADE	⑨	TEMPORARY PAVEMENT MARKING - LINE 6" - WHITE (2' DASH, 6' SKIP)
	IMPACT ATTENUATOR	⑩	TEMPORARY PAVEMENT MARKING - LINE 8" - SOLID WHITE
①	TEMPORARY PAVEMENT MARKING - LINE 4" - SOLID WHITE	⑪	TEMPORARY PAVEMENT MARKING - LINE 4" - WHITE (10' DASH, 30' SKIP)
		⑫	TEMPORARY PAVEMENT MARKING - LINE 8" - WHITE (3' DASH, 9' SKIP)

MATCHLINE STA 94+00
SEE SHEET 130

MATCHLINE STA 100+00
SEE SHEET 132



MODEL: Default
FILE NAME: \\CURRENT PROJECTS\active\1807000_75th_Street_Resurfacing_Duplicate_Sheet_Information\07_Duplicate_Sheet_Information\1807000_75th_Street_Resurfacing_18-02.dwg



USER NAME = jorger	DESIGNED - JG	REVISED -
	DRAWN - JG	REVISED -
PLOT SCALE = 40.00' / in.	CHECKED - AMB	REVISED -
PLOT DATE = 1/10/2020	DATE - 1/10/2020	REVISED -

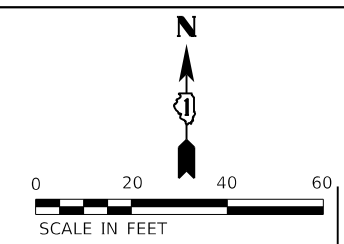
STATE OF ILLINOIS
DEPARTMENT OF TRANSPORTATION

MAINTENANCE OF TRAFFIC – STAGE 1B
75TH STREET

SCALE: 1"=20' SHEET 2 OF 24 SHEETS STA. TO STA.

F.A.P. RTE. 0369	SECTION 16-00233-00-CH	COUNTY DUPAGE	TOTAL SHEETS 477	SHEET NO. 131
CONTRACT NO. 61G18				
ILLINOIS FED. AID PROJECT				

MOT-1B-02



SPEED LIMIT
45
\$250 FINE
MINIMUM

END
WORK ZONE
SPEED LIMIT

75TH ST

75TH ST

RIGHT LANE
MUST
TURN RIGHT

200 FT

ONLY

SIDEWALK
CLOSED
USE
Lemont Rd
R11-1102-2430

SIDEWALK
CLOSED
R11-1101-24

MATCHLINE STA 202+50
SEE SHEET 146

LEGEND	
	WORK AREA
	COMPLETED WORK FROM PREVIOUS STAGE
	TEMPORARY TRAFFIC SIGN
	DRUM - 100' C-C ALONG ROADWAY, 25' C-C ALONG CURVED EDGE, 20' C-C ALONG TAPER
	TRAFFIC FLOW DIRECTION
	ARROW BOARD
	TEMPORARY CONCRETE BARRIER
	DETECTABLE PEDESTRIAN CHANNELIZING BARRICADE
	IMPACT ATTENUATOR
①	TEMPORARY PAVEMENT MARKING - LINE 4" - SOLID WHITE
②	TEMPORARY PAVEMENT MARKING - LINE 4" - SOLID YELLOW (2 LINES @ 11" CENTER-TO-CENTER)
③	TEMPORARY PAVEMENT MARKING - LINE 24" - SOLID WHITE
④	TEMPORARY PAVEMENT MARKING - LINE 4" - SOLID YELLOW
⑤	TEMPORARY PAVEMENT MARKING - LINE 6" - SOLID WHITE
⑥	TEMPORARY PAVEMENT MARKING LETTERS AND SYMBOLS
⑦	TEMPORARY PAVEMENT MARKING - LINE 12" - SOLID WHITE
⑧	TEMPORARY PAVEMENT MARKING - LINE 8" - WHITE (2' DASH, 6' SKIP)
⑨	TEMPORARY PAVEMENT MARKING - LINE 6" - WHITE (2' DASH, 6' SKIP)
⑩	TEMPORARY PAVEMENT MARKING - LINE 8" - SOLID WHITE
⑪	TEMPORARY PAVEMENT MARKING - LINE 4" - WHITE (10' DASH, 30' SKIP)
⑫	TEMPORARY PAVEMENT MARKING - LINE 8" - WHITE (3' DASH, 9' SKIP)

MATCHLINE STA 100+00
SEE SHEET 131

MATCHLINE STA 106+00
SEE SHEET 133

MODEL: Default
 FILE NAME: \\CURRENT PROJECTS\Active\1807000_75th_Street_Resurfacing_DuPage_County\07_Design_Information\07_Computer_Files\Sheet_Files\MOT1B-18-Substage1B-03.dgn
 USER: jorger



2im Group, LLC
118 South Clinton St.
Suite 350
Chicago, IL 60661

DESIGNED -	JG	REVISED -	
DRAWN -	JG	REVISED -	
CHECKED -	AMB	REVISED -	
DATE -	1/10/2020	REVISED -	

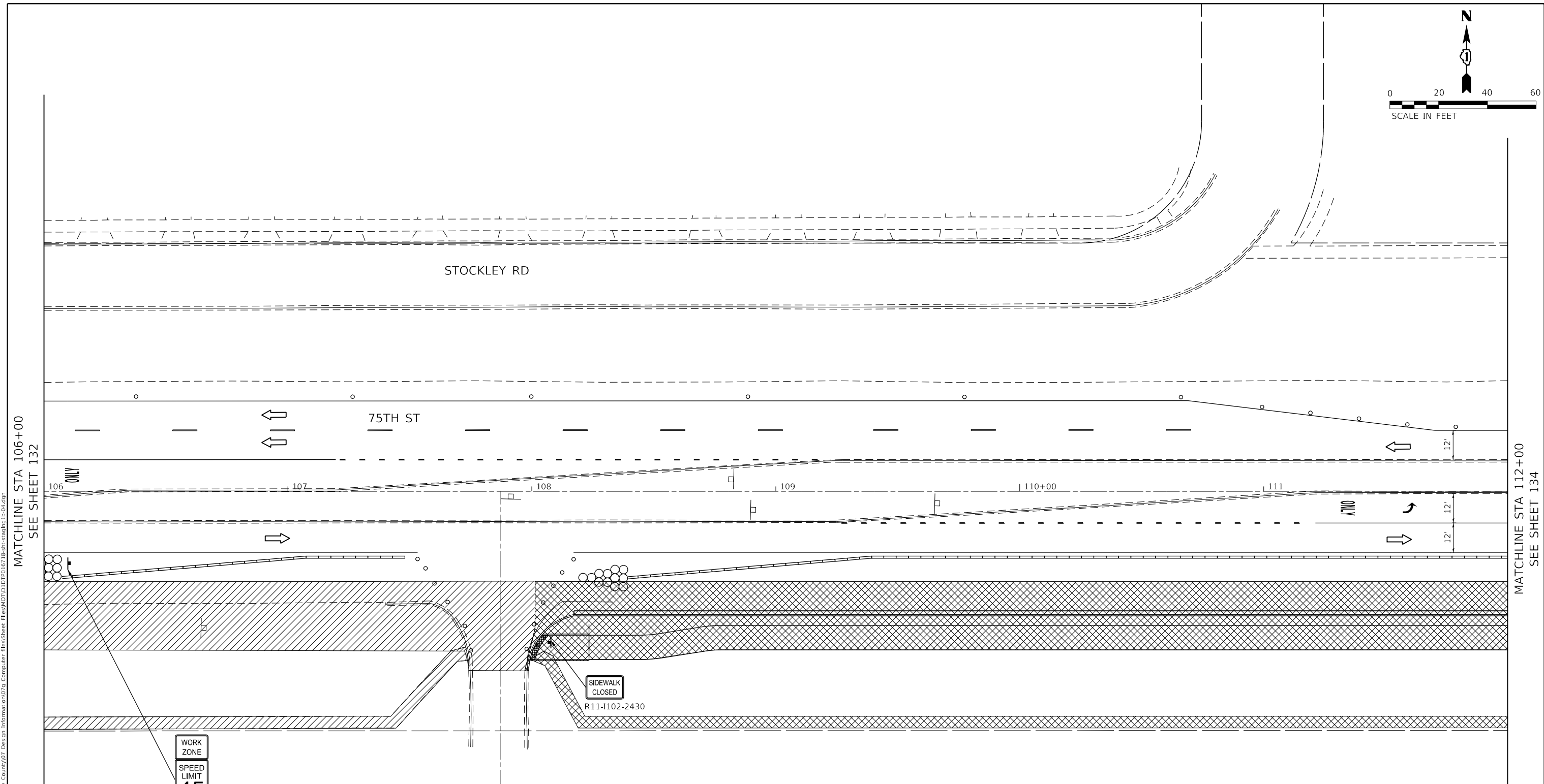
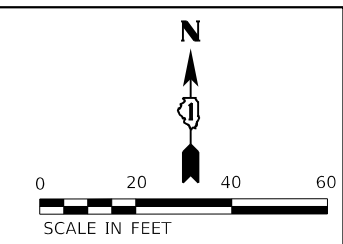
STATE OF ILLINOIS
DEPARTMENT OF TRANSPORTATION

MAINTENANCE OF TRAFFIC – STAGE 1B
75TH STREET

SCALE: 1"=20' SHEET 3 OF 24 SHEETS STA. 100+00 TO STA. 106+00

F.A.P. RTE.	SECTION	COUNTY	TOTAL SHEETS	SHEET NO.
0369	16-00233-00-CH	DUPAGE	477	132
CONTRACT NO. 61G18				
ILLINOIS FED. AID PROJECT				

MOT-1B-03



WORK ZONE
SPEED LIMIT
45
\$250 FINE
MINIMUM

LEGEND	
	WORK AREA
	COMPLETED WORK FROM PREVIOUS STAGE
	TEMPORARY TRAFFIC SIGN
	DRUM - 100' C-C ALONG ROADWAY, 25' C-C ALONG CURVED EDGE, 20' C-C ALONG TAPER
	TRAFFIC FLOW DIRECTION
	ARROW BOARD
	TEMPORARY CONCRETE BARRIER
	DETECTABLE PEDESTRIAN CHANNELIZING BARRICADE
	IMPACT ATTENUATOR
①	TEMPORARY PAVEMENT MARKING - LINE 4" - SOLID WHITE
②	TEMPORARY PAVEMENT MARKING - LINE 4" - SOLID YELLOW (2 LINES @ 11" CENTER-TO-CENTER)
③	TEMPORARY PAVEMENT MARKING - LINE 24" - SOLID WHITE
④	TEMPORARY PAVEMENT MARKING - LINE 4" - SOLID YELLOW
⑤	TEMPORARY PAVEMENT MARKING - LINE 6" - SOLID WHITE
⑥	TEMPORARY PAVEMENT MARKING LETTERS AND SYMBOLS
⑦	TEMPORARY PAVEMENT MARKING - LINE 12" - SOLID WHITE
⑧	TEMPORARY PAVEMENT MARKING - LINE 8" - WHITE (2' DASH, 6' SKIP)
⑨	TEMPORARY PAVEMENT MARKING - LINE 6" - WHITE (2' DASH, 6' SKIP)
⑩	TEMPORARY PAVEMENT MARKING - LINE 8" - SOLID WHITE
⑪	TEMPORARY PAVEMENT MARKING - LINE 4" - WHITE (10' DASH, 30' SKIP)
⑫	TEMPORARY PAVEMENT MARKING - LINE 8" - WHITE (3' DASH, 9' SKIP)

MATCHLINE STA 106+00
SEE SHEET 132

MATCHLINE STA 112+00
SEE SHEET 134



USER NAME = jorger	DESIGNED - JG	REVISED -
	DRAWN - JG	REVISED -
PLOT SCALE = 40.00' / in.	CHECKED - AMB	REVISED -
PLOT DATE = 1/10/2020	DATE - 1/10/2020	REVISED -

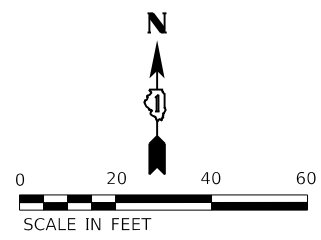
**STATE OF ILLINOIS
DEPARTMENT OF TRANSPORTATION**

**MAINTENANCE OF TRAFFIC – STAGE 1B
75TH STREET**

SCALE: 1"=20' SHEET 4 OF 24 SHEETS STA. 106+00 TO STA. 112+00

F.A.P. RTE.	SECTION	COUNTY	TOTAL SHEETS	SHEET NO.
0369	16-00233-00-CH	DUPAGE	477	133
CONTRACT NO. 61G18				
ILLINOIS FED. AID PROJECT				

MOT-1B-04

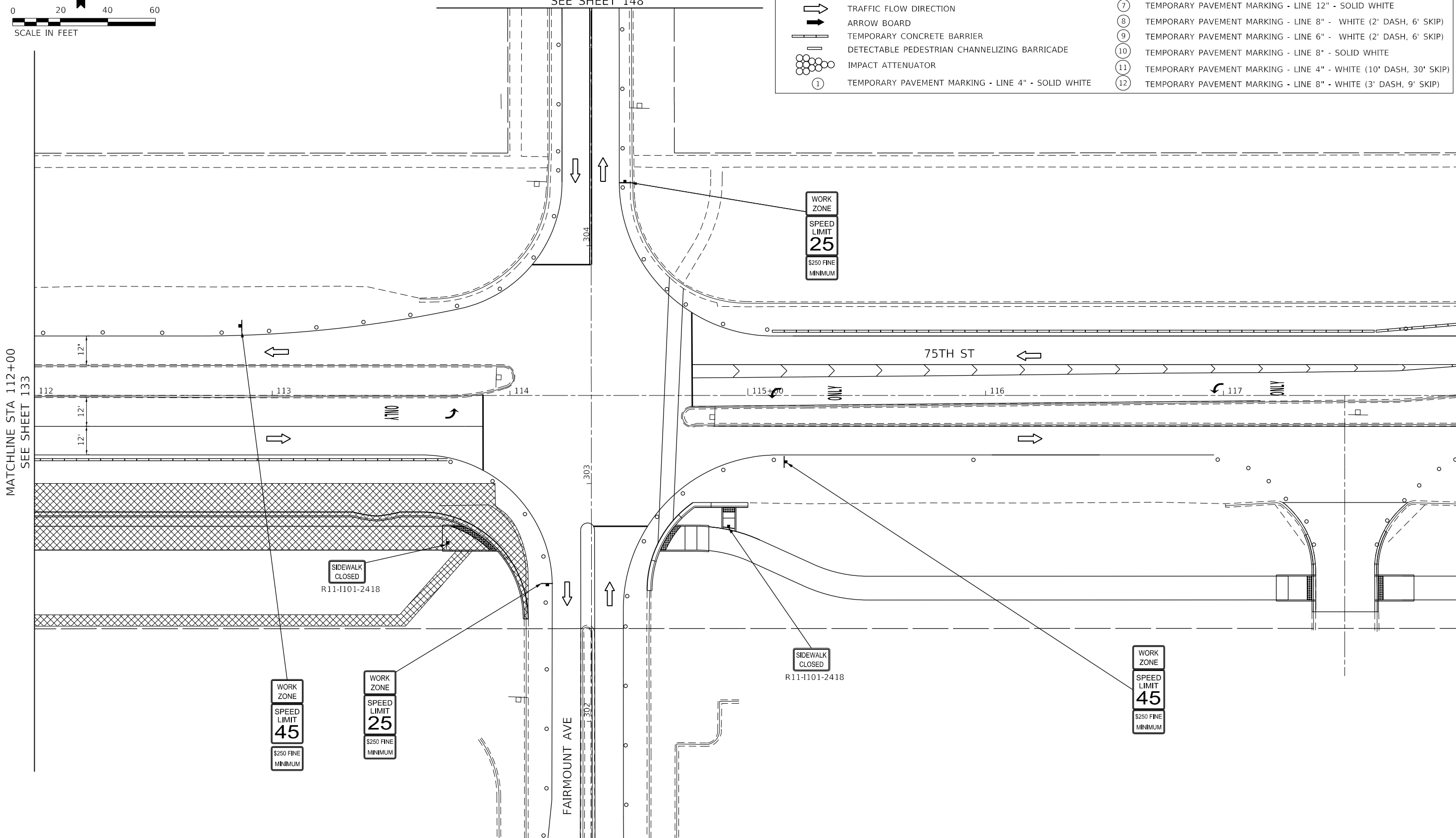


MATCHLINE STA 305+00
SEE SHEET 148

LEGEND	
	WORK AREA
	COMPLETED WORK FROM PREVIOUS STAGE
	TEMPORARY TRAFFIC SIGN
	DRUM - 100' C-C ALONG ROADWAY, 25' C-C ALONG CURVED EDGE, 20' C-C ALONG TAPER
	TRAFFIC FLOW DIRECTION
	ARROW BOARD
	TEMPORARY CONCRETE BARRIER
	DETECTABLE PEDESTRIAN CHANNELIZING BARRICADE
	IMPACT ATTENUATOR
	TEMPORARY PAVEMENT MARKING - LINE 4" - SOLID WHITE
	TEMPORARY PAVEMENT MARKING - LINE 4" - SOLID YELLOW (2 LINES @ 11" CENTER-TO-CENTER)
	TEMPORARY PAVEMENT MARKING - LINE 24" - SOLID WHITE
	TEMPORARY PAVEMENT MARKING - LINE 4" - SOLID YELLOW
	TEMPORARY PAVEMENT MARKING - LINE 6" - SOLID WHITE
	TEMPORARY PAVEMENT MARKING LETTERS AND SYMBOLS
	TEMPORARY PAVEMENT MARKING - LINE 12" - SOLID WHITE
	TEMPORARY PAVEMENT MARKING - LINE 8" - WHITE (2' DASH, 6' SKIP)
	TEMPORARY PAVEMENT MARKING - LINE 6" - WHITE (2' DASH, 6' SKIP)
	TEMPORARY PAVEMENT MARKING - LINE 8" - SOLID WHITE
	TEMPORARY PAVEMENT MARKING - LINE 4" - WHITE (10' DASH, 30' SKIP)
	TEMPORARY PAVEMENT MARKING - LINE 8" - WHITE (3' DASH, 9' SKIP)

MATCHLINE STA 112+00
SEE SHEET 133

MATCHLINE STA 118+00
SEE SHEET 135



MATCHLINE STA 301+50
SEE SHEET 147

MODEL: Default
 FILE NAME: \\CURRENT PROJECTS\Active\1807000_75th_Street_Resurfacing_Dupage_County\07_Design_Information\07g_Computer_Files\Sheet_Files\MOT1B-05-18-act-traffic1b-05.dgn



USER NAME = jorger	DESIGNED - JG	REVISED -
	DRAWN - JG	REVISED -
PLOT SCALE = 40.00' / in.	CHECKED - AMB	REVISED -
PLOT DATE = 1/10/2020	DATE - 1/10/2020	REVISED -

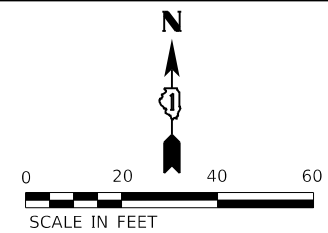
STATE OF ILLINOIS
DEPARTMENT OF TRANSPORTATION

MAINTENANCE OF TRAFFIC – STAGE 1B
75TH STREET

SCALE: 1"=20' SHEET 5 OF 24 SHEETS STA. 112+00 TO STA. 118+00

F.A.P. RTE.	SECTION	COUNTY	TOTAL SHEETS	SHEET NO.
0369	16-00233-00-CH	DUPAGE	477	134
CONTRACT NO. 61G18				
ILLINOIS FED. AID PROJECT				

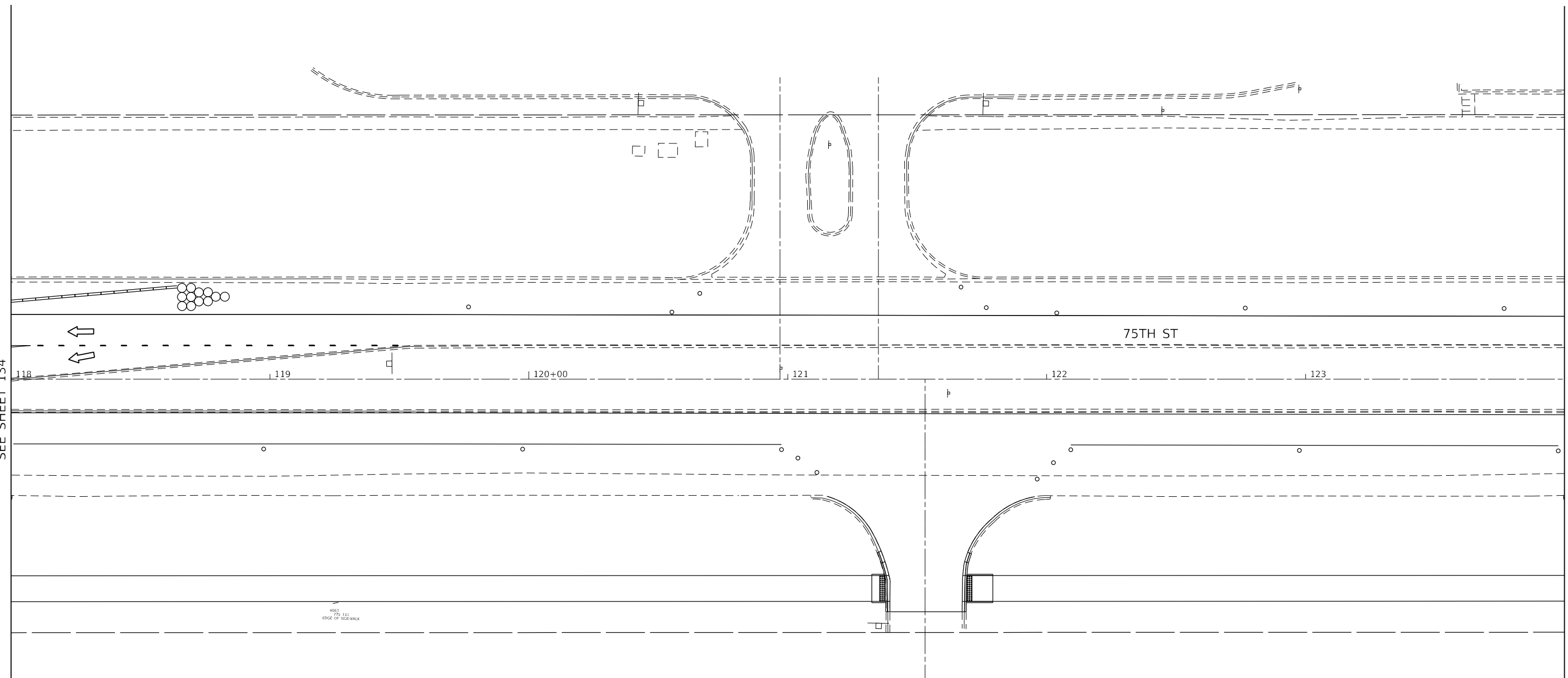
MOT-1B-05



MODEL: Default
 FILE NAME: \\CURRENT PROJECTS\active\1807000_75th_Street_Resurfacing_Dupage_County\07_Design_Information\07a_Computer_Files\Sheet_Files\MOT1B-06\18-06.ctb
 DuPage County\07_Design_Information\07a_Computer_Files\Sheet_Files\MOT1B-06\18-06.dgn

MATCHLINE STA 118+00
SEE SHEET 134

MATCHLINE STA 124+00
SEE SHEET 136



LEGEND	
	WORK AREA
	COMPLETED WORK FROM PREVIOUS STAGE
	TEMPORARY TRAFFIC SIGN
	DRUM - 100' C-C ALONG ROADWAY, 25' C-C ALONG CURVED EDGE, 20' C-C ALONG TAPER
	TRAFFIC FLOW DIRECTION
	ARROW BOARD
	TEMPORARY CONCRETE BARRIER
	DETECTABLE PEDESTRIAN CHANNELIZING BARRICADE
	IMPACT ATTENUATOR
	TEMPORARY PAVEMENT MARKING - LINE 4" - SOLID WHITE
	TEMPORARY PAVEMENT MARKING - LINE 4" - SOLID YELLOW (2 LINES @ 11" CENTER-TO-CENTER)
	TEMPORARY PAVEMENT MARKING - LINE 24" - SOLID WHITE
	TEMPORARY PAVEMENT MARKING - LINE 4" - SOLID YELLOW
	TEMPORARY PAVEMENT MARKING - LINE 6" - SOLID WHITE
	TEMPORARY PAVEMENT MARKING LETTERS AND SYMBOLS
	TEMPORARY PAVEMENT MARKING - LINE 12" - SOLID WHITE
	TEMPORARY PAVEMENT MARKING - LINE 8" - WHITE (2' DASH, 6' SKIP)
	TEMPORARY PAVEMENT MARKING - LINE 6" - WHITE (2' DASH, 6' SKIP)
	TEMPORARY PAVEMENT MARKING - LINE 8" - SOLID WHITE
	TEMPORARY PAVEMENT MARKING - LINE 4" - WHITE (10' DASH, 30' SKIP)
	TEMPORARY PAVEMENT MARKING - LINE 8" - WHITE (3' DASH, 9' SKIP)



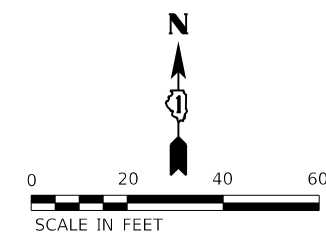
USER NAME = jorger	DESIGNED - JG	REVISED -
	DRAWN - JG	REVISED -
PLOT SCALE = 40.00' / in.	CHECKED - AMB	REVISED -
PLOT DATE = 1/10/2020	DATE - 1/10/2020	REVISED -

STATE OF ILLINOIS
DEPARTMENT OF TRANSPORTATION

MAINTENANCE OF TRAFFIC – STAGE 1B
75TH STREET
 SCALE: 1"=20' SHEET 6 OF 24 SHEETS STA. 118+00 TO STA. 124+00

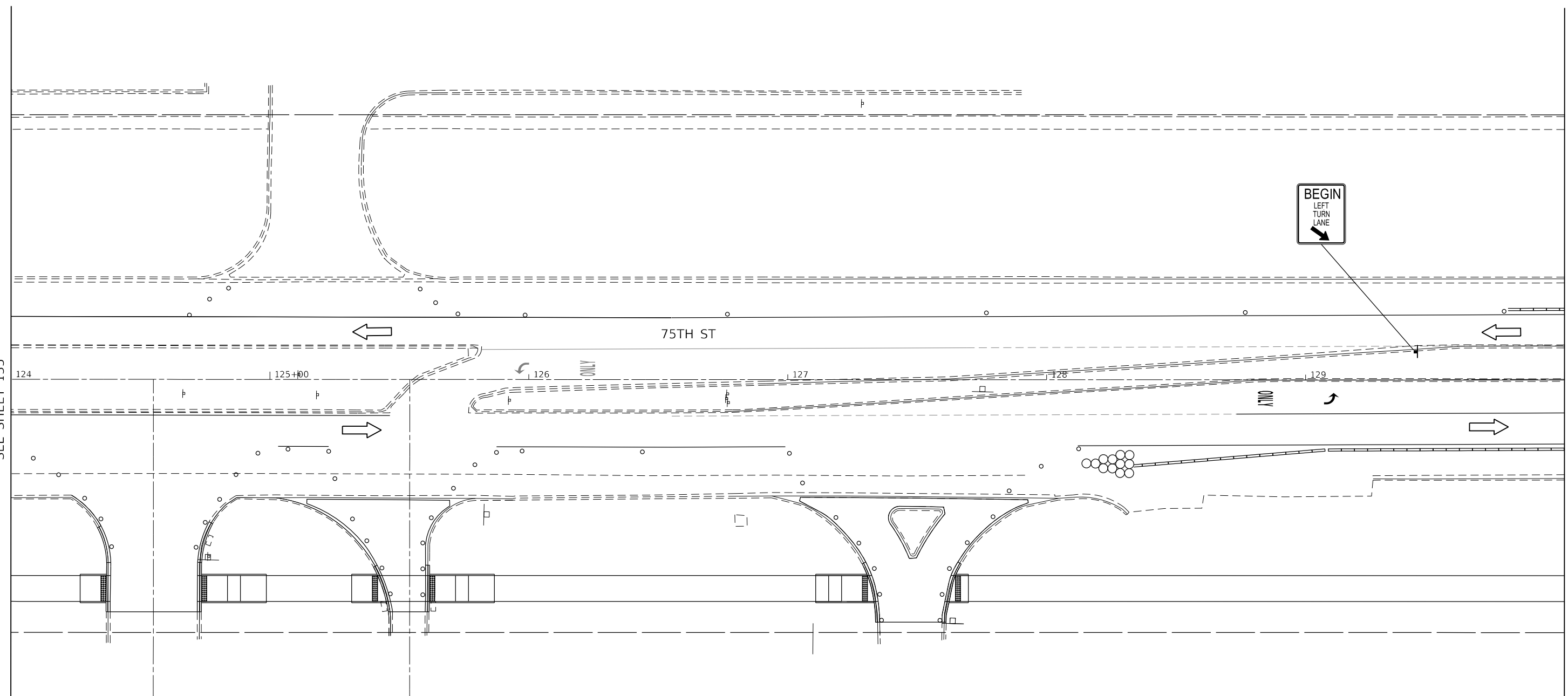
F.A.P. RTE.	SECTION	COUNTY	TOTAL SHEETS	SHEET NO.
0369	16-00233-00-CH	DUPAGE	477	135
CONTRACT NO. 61G18			ILLINOIS FED. AID PROJECT	

MOT-1B-06



MATCHLINE STA 124+00
SEE SHEET 135

MATCHLINE STA 130+00
SEE SHEET 137



BEGIN
LEFT
TURN
LANE

LEGEND	
	WORK AREA
	COMPLETED WORK FROM PREVIOUS STAGE
	TEMPORARY TRAFFIC SIGN
	DRUM - 100' C-C ALONG ROADWAY, 25' C-C ALONG CURVED EDGE, 20' C-C ALONG TAPER
	TRAFFIC FLOW DIRECTION
	ARROW BOARD
	TEMPORARY CONCRETE BARRIER
	DETECTABLE PEDESTRIAN CHANNELIZING BARRICADE
	IMPACT ATTENUATOR
	TEMPORARY PAVEMENT MARKING - LINE 4" - SOLID WHITE
	TEMPORARY PAVEMENT MARKING - LINE 4" - SOLID YELLOW (2 LINES @ 11" CENTER-TO-CENTER)
	TEMPORARY PAVEMENT MARKING - LINE 24" - SOLID WHITE
	TEMPORARY PAVEMENT MARKING - LINE 4" - SOLID YELLOW
	TEMPORARY PAVEMENT MARKING - LINE 6" - SOLID WHITE
	TEMPORARY PAVEMENT MARKING LETTERS AND SYMBOLS
	TEMPORARY PAVEMENT MARKING - LINE 12" - SOLID WHITE
	TEMPORARY PAVEMENT MARKING - LINE 8" - WHITE (2' DASH, 6' SKIP)
	TEMPORARY PAVEMENT MARKING - LINE 6" - WHITE (2' DASH, 6' SKIP)
	TEMPORARY PAVEMENT MARKING - LINE 8" - SOLID WHITE
	TEMPORARY PAVEMENT MARKING - LINE 4" - WHITE (10' DASH, 30' SKIP)
	TEMPORARY PAVEMENT MARKING - LINE 8" - WHITE (3' DASH, 9' SKIP)

MODEL: Default
FILE NAME: \\CURRENT PROJECTS\Active\1807000_75th_Street_Resurfacing_Dupage_County\07_Design_Information\07a_Computer_Files\Sheet_Files\Sheet_16-07.dwg



USER NAME = jorger	DESIGNED - JG	REVISED -
	DRAWN - JG	REVISED -
PLOT SCALE = 40.00' / in.	CHECKED - AMB	REVISED -
PLOT DATE = 1/10/2020	DATE - 1/10/2020	REVISED -

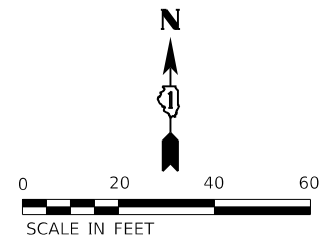
**STATE OF ILLINOIS
DEPARTMENT OF TRANSPORTATION**

**MAINTENANCE OF TRAFFIC – STAGE 1B
75TH STREET**

SCALE: 1"=20' SHEET 7 OF 24 SHEETS STA. 124+00 TO STA. 130+00

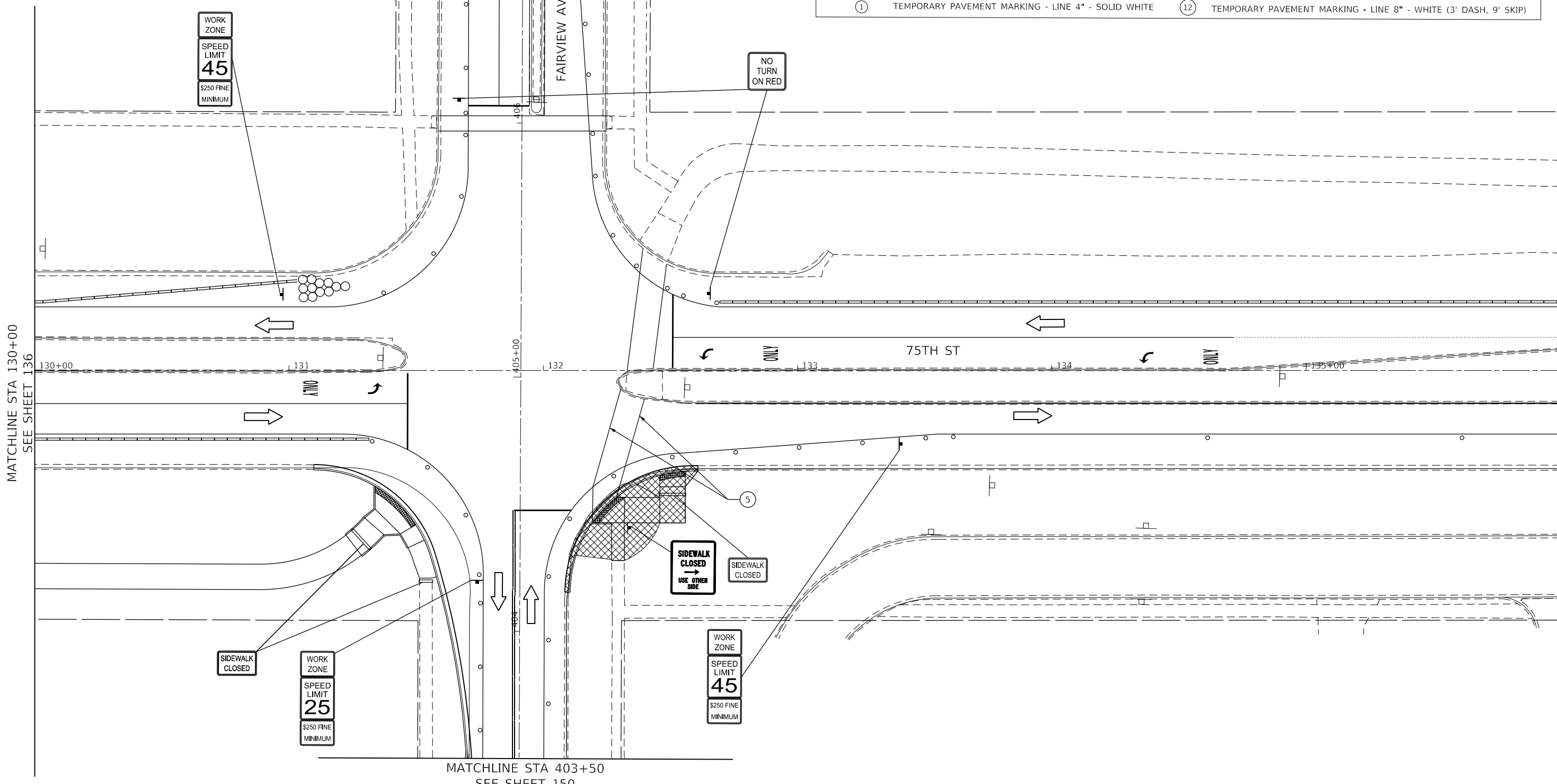
F.A.P. RTE.	SECTION	COUNTY	TOTAL SHEETS	SHEET NO.
0369	16-00233-00-CH	DUPAGE	477	136
CONTRACT NO. 61G18				
ILLINOIS FED. AID PROJECT				

MOT-1B-07



MATCHLINE STA 407+00
SEE SHEET 151

LEGEND			
	WORK AREA	②	TEMPORARY PAVEMENT MARKING - LINE 4" - SOLID YELLOW (2 LINES @ 11" CENTER-TO-CENTER)
	COMPLETED WORK FROM PREVIOUS STAGE	③	TEMPORARY PAVEMENT MARKING - LINE 24" - SOLID WHITE
	TEMPORARY TRAFFIC SIGN	④	TEMPORARY PAVEMENT MARKING - LINE 4" - SOLID YELLOW
	DRUM - 100' C-C ALONG ROADWAY, 25' C-C ALONG CURVED EDGE, 20' C-C ALONG TAPER	⑤	TEMPORARY PAVEMENT MARKING - LINE 6" - SOLID WHITE
	TRAFFIC FLOW DIRECTION	⑥	TEMPORARY PAVEMENT MARKING LETTERS AND SYMBOLS
	ARROW BOARD	⑦	TEMPORARY PAVEMENT MARKING - LINE 12" - SOLID WHITE
	TEMPORARY CONCRETE BARRIER	⑧	TEMPORARY PAVEMENT MARKING - LINE 8" - WHITE (2' DASH, 6' SKIP)
	DETECTABLE PEDESTRIAN CHANNELIZING BARRICADE	⑨	TEMPORARY PAVEMENT MARKING - LINE 6" - WHITE (2' DASH, 6' SKIP)
	IMPACT ATTENUATOR	⑩	TEMPORARY PAVEMENT MARKING - LINE 8" - SOLID WHITE
①	TEMPORARY PAVEMENT MARKING - LINE 4" - SOLID WHITE	⑪	TEMPORARY PAVEMENT MARKING - LINE 4" - WHITE (10' DASH, 30' SKIP)
		⑫	TEMPORARY PAVEMENT MARKING - LINE 8" - WHITE (3' DASH, 9' SKIP)



MATCHLINE STA 403+50
SEE SHEET 150

MATCHLINE STA 130+00
SEE SHEET 136

MATCHLINE STA 136+00
SEE SHEET 138

MODEL: Default
 FILE NAME: \\CURRENT PROJECTS\active\18072000_75th_Street_Resurfacing_DuPage_County\07_Design_Information\07a_Computer_Files\Sheet_Files\MOT1B-1B-08.dwg
 DuPage County\07_Design_Information\07a_Computer_Files\Sheet_Files\MOT1B-1B-08.dwg



USER NAME = jorger	DESIGNED - JG	REVISED -
PLOT SCALE = 40.00' / in.	DRAWN - JG	REVISED -
PLOT DATE = 1/10/2020	CHECKED - AMB	REVISED -
	DATE - 1/10/2020	REVISED -

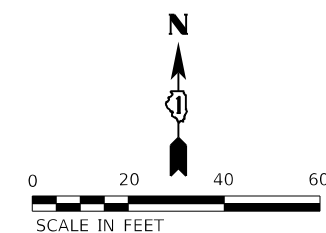
STATE OF ILLINOIS
DEPARTMENT OF TRANSPORTATION

MAINTENANCE OF TRAFFIC – STAGE 1B
75TH STREET

SCALE: 1"=20' SHEET 8 OF 24 SHEETS STA. 130+00 TO STA. 136+00

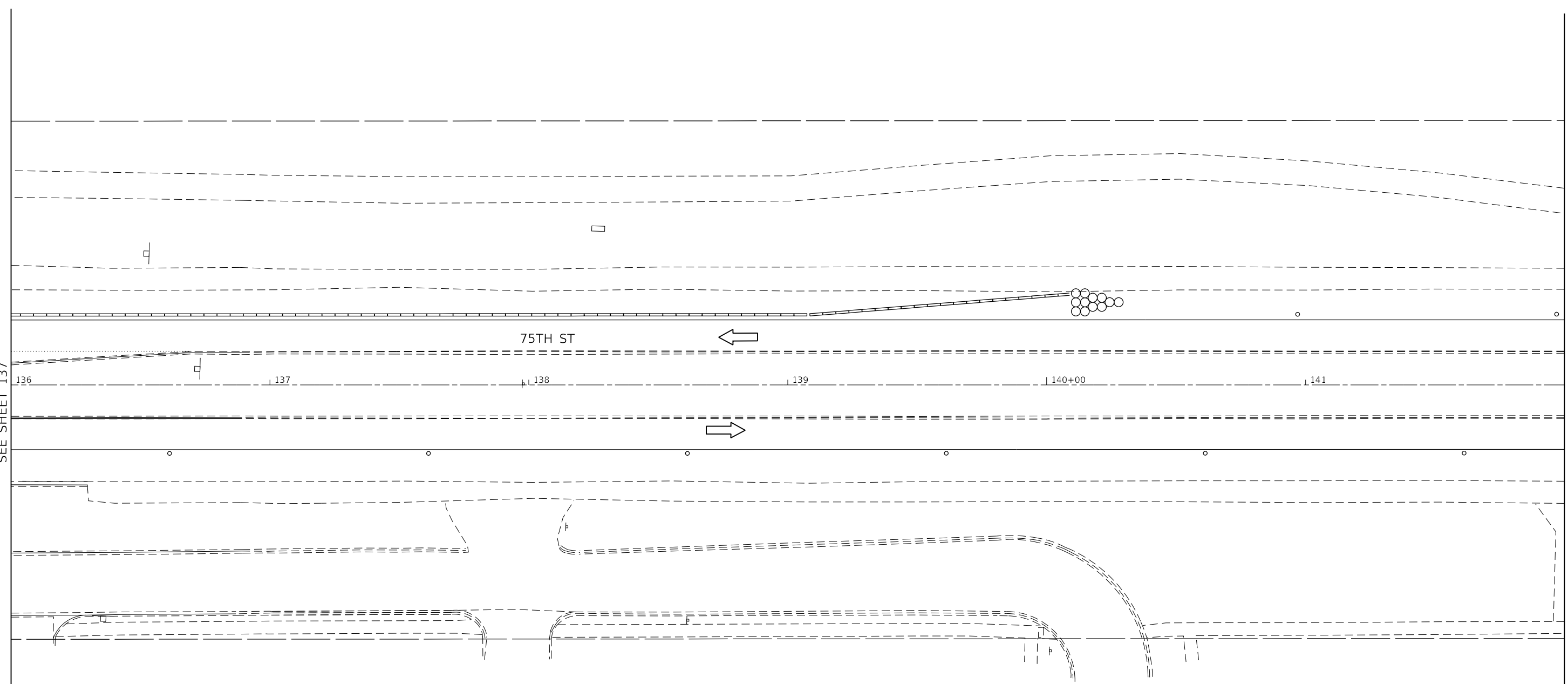
F.A.P. RTE.	SECTION	COUNTY	TOTAL SHEETS	SHEET NO.
0369	16-00233-00-CH	DUPAGE	477	137
CONTRACT NO. 61G18				
ILLINOIS FED. AID PROJECT				

MOT-1B-08



MATCHLINE STA 136+00
SEE SHEET 137

MATCHLINE STA 142+00
SEE SHEET 139



LEGEND			
	WORK AREA	②	TEMPORARY PAVEMENT MARKING - LINE 4" - SOLID YELLOW (2 LINES @ 11" CENTER-TO-CENTER)
	COMPLETED WORK FROM PREVIOUS STAGE	③	TEMPORARY PAVEMENT MARKING - LINE 24" - SOLID WHITE
	TEMPORARY TRAFFIC SIGN	④	TEMPORARY PAVEMENT MARKING - LINE 4" - SOLID YELLOW
	DRUM - 100' C-C ALONG ROADWAY, 25' C-C ALONG CURVED EDGE, 20' C-C ALONG TAPER	⑤	TEMPORARY PAVEMENT MARKING - LINE 6" - SOLID WHITE
	TRAFFIC FLOW DIRECTION	⑥	TEMPORARY PAVEMENT MARKING LETTERS AND SYMBOLS
	ARROW BOARD	⑦	TEMPORARY PAVEMENT MARKING - LINE 12" - SOLID WHITE
	TEMPORARY CONCRETE BARRIER	⑧	TEMPORARY PAVEMENT MARKING - LINE 8" - WHITE (2' DASH, 6' SKIP)
	DETECTABLE PEDESTRIAN CHANNELIZING BARRICADE	⑨	TEMPORARY PAVEMENT MARKING - LINE 6" - WHITE (2' DASH, 6' SKIP)
	IMPACT ATTENUATOR	⑩	TEMPORARY PAVEMENT MARKING - LINE 8" - SOLID WHITE
①	TEMPORARY PAVEMENT MARKING - LINE 4" - SOLID WHITE	⑪	TEMPORARY PAVEMENT MARKING - LINE 4" - WHITE (10' DASH, 30' SKIP)
		⑫	TEMPORARY PAVEMENT MARKING - LINE 8" - WHITE (3' DASH, 9' SKIP)

MODEL: Default
FILE NAME: \\CURRENT PROJECTS\Active\1807000_75th_Street_Resurfacing_Dupage_County\07_Design_Information\07a_Computer_Files\Sheet_Files\MOT1B-09\1807000_75th_Street_Resurfacing_1807000.dwg



USER NAME = jorger	DESIGNED - JG	REVISED -
	DRAWN - JG	REVISED -
PLOT SCALE = 40.00' / in.	CHECKED - AMB	REVISED -
PLOT DATE = 1/10/2020	DATE - 1/10/2020	REVISED -

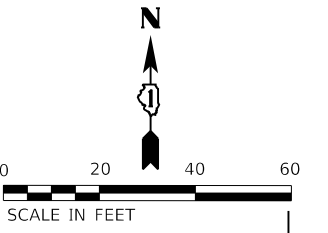
**STATE OF ILLINOIS
DEPARTMENT OF TRANSPORTATION**

**MAINTENANCE OF TRAFFIC - STAGE 1B
75TH STREET**

SCALE: 1"=20' SHEET 9 OF 24 SHEETS STA. 136+00 TO STA. 142+00

F.A.P. RTE.	SECTION	COUNTY	TOTAL SHEETS	SHEET NO.
0369	16-00233-00-CH	DUPAGE	477	138
CONTRACT NO. 61G18				
ILLINOIS		FED. AID PROJECT		

MOT-1B-09



GIGI LANE

200

75TH ST



142

143

144

145+00

146

147

MATCHLINE STA 142+00
SEE SHEET 138

MATCHLINE STA 148+00
SEE SHEET 140

LEGEND	
	WORK AREA
	COMPLETED WORK FROM PREVIOUS STAGE
	TEMPORARY TRAFFIC SIGN
	DRUM - 100' C-C ALONG ROADWAY, 25' C-C ALONG CURVED EDGE, 20' C-C ALONG TAPER
	TRAFFIC FLOW DIRECTION
	ARROW BOARD
	TEMPORARY CONCRETE BARRIER
	DETECTABLE PEDESTRIAN CHANNELIZING BARRICADE
	IMPACT ATTENUATOR
	TEMPORARY PAVEMENT MARKING - LINE 4" - SOLID WHITE
	TEMPORARY PAVEMENT MARKING - LINE 4" - SOLID YELLOW (2 LINES @ 11" CENTER-TO-CENTER)
	TEMPORARY PAVEMENT MARKING - LINE 24" - SOLID WHITE
	TEMPORARY PAVEMENT MARKING - LINE 4" - SOLID YELLOW
	TEMPORARY PAVEMENT MARKING - LINE 6" - SOLID WHITE
	TEMPORARY PAVEMENT MARKING LETTERS AND SYMBOLS
	TEMPORARY PAVEMENT MARKING - LINE 12" - SOLID WHITE
	TEMPORARY PAVEMENT MARKING - LINE 8" - WHITE (2' DASH, 6' SKIP)
	TEMPORARY PAVEMENT MARKING - LINE 6" - WHITE (2' DASH, 6' SKIP)
	TEMPORARY PAVEMENT MARKING - LINE 8" - SOLID WHITE
	TEMPORARY PAVEMENT MARKING - LINE 4" - WHITE (10' DASH, 30' SKIP)
	TEMPORARY PAVEMENT MARKING - LINE 8" - WHITE (3' DASH, 9' SKIP)

MODEL: Default
FILE NAME: \\CURRENT PROJECTS\Active\1807000_75th Street Resurfacing_Dupage County\07 Design Information\07 Computer Files\Sheet Files\MOT1B\18-1b-10.dgn



USER NAME = jorger	DESIGNED - JG	REVISED -
PLOT SCALE = 40.00' / in.	DRAWN - JG	REVISED -
PLOT DATE = 1/10/2020	CHECKED - AMB	REVISED -
	DATE - 1/10/2020	REVISED -

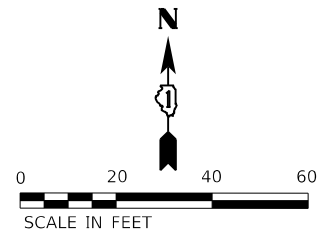
STATE OF ILLINOIS
DEPARTMENT OF TRANSPORTATION

MAINTENANCE OF TRAFFIC – STAGE 1B
75TH STREET

SCALE: 1"=20' SHEET 10 OF 24 SHEETS STA. 142+00 TO STA. 148+00

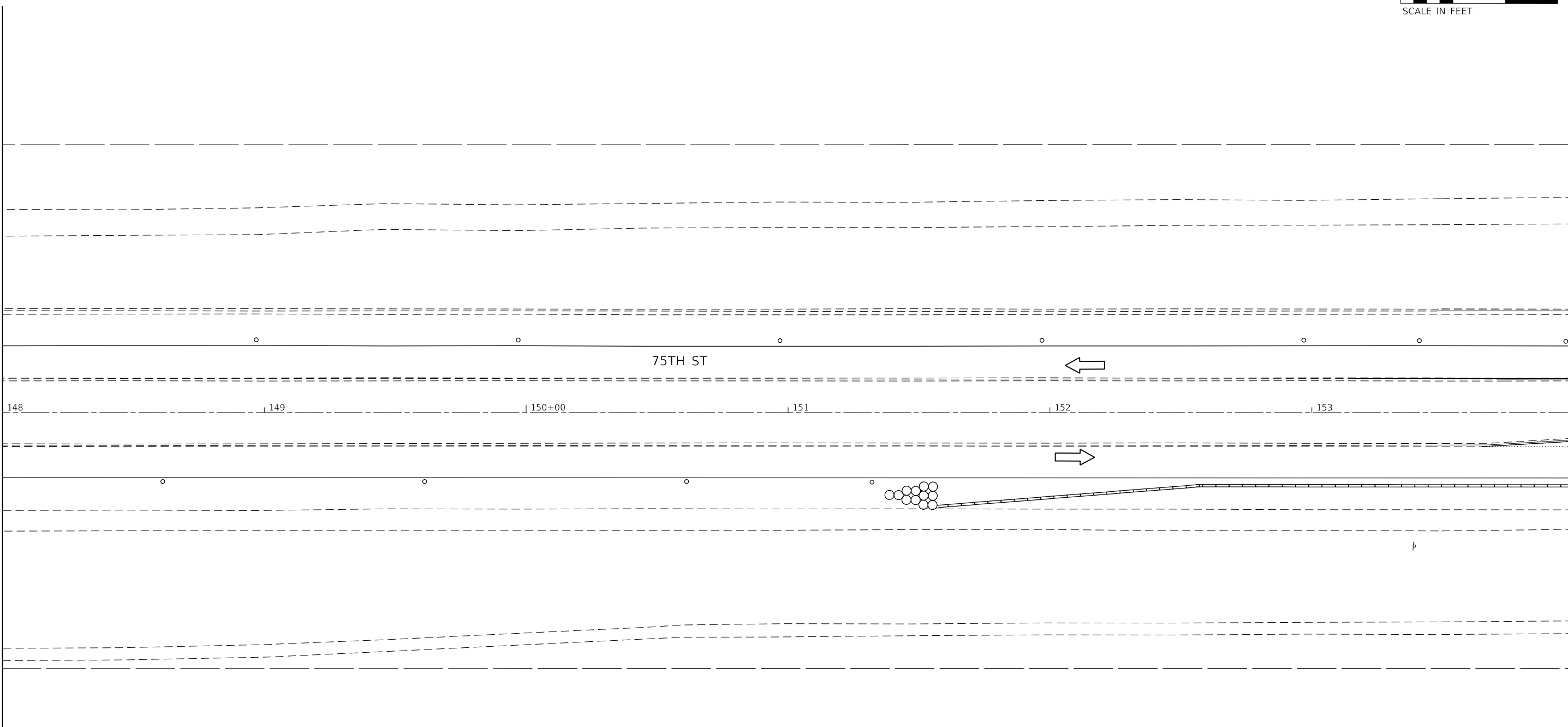
F.A.P. RTE.	SECTION	COUNTY	TOTAL SHEETS	SHEET NO.
0369	16-00233-00-CH	DUPAGE	477	139
				CONTRACT NO. 61G18
		ILLINOIS FED. AID PROJECT		

MOT-1B-10



MATCHLINE STA 148+00
SEE SHEET 139

MATCHLINE STA 154+00
SEE SHEET 141



LEGEND			
	WORK AREA	②	TEMPORARY PAVEMENT MARKING - LINE 4" - SOLID YELLOW (2 LINES @ 11" CENTER-TO-CENTER)
	COMPLETED WORK FROM PREVIOUS STAGE	③	TEMPORARY PAVEMENT MARKING - LINE 24" - SOLID WHITE
	TEMPORARY TRAFFIC SIGN	④	TEMPORARY PAVEMENT MARKING - LINE 4" - SOLID YELLOW
	DRUM - 100' C-C ALONG ROADWAY, 25' C-C ALONG CURVED EDGE, 20' C-C ALONG TAPER	⑤	TEMPORARY PAVEMENT MARKING - LINE 6" - SOLID WHITE
	TRAFFIC FLOW DIRECTION	⑥	TEMPORARY PAVEMENT MARKING LETTERS AND SYMBOLS
	ARROW BOARD	⑦	TEMPORARY PAVEMENT MARKING - LINE 12" - SOLID WHITE
	TEMPORARY CONCRETE BARRIER	⑧	TEMPORARY PAVEMENT MARKING - LINE 8" - WHITE (2' DASH, 6' SKIP)
	DETECTABLE PEDESTRIAN CHANNELIZING BARRICADE	⑨	TEMPORARY PAVEMENT MARKING - LINE 6" - WHITE (2' DASH, 6' SKIP)
	IMPACT ATTENUATOR	⑩	TEMPORARY PAVEMENT MARKING - LINE 8" - SOLID WHITE
①	TEMPORARY PAVEMENT MARKING - LINE 4" - SOLID WHITE	⑪	TEMPORARY PAVEMENT MARKING - LINE 4" - WHITE (10' DASH, 30' SKIP)
		⑫	TEMPORARY PAVEMENT MARKING - LINE 8" - WHITE (3' DASH, 9' SKIP)

MODEL: Default
FILE NAME: \\CURRENT PROJECTS\Active\1807000_75th_Street_Resurfacing_Dupage_County\07_Design_Information\07a_Computer_Files\Sheet_Files\MOT1B-11.dwg



USER NAME = jorger	DESIGNED - JG	REVISED -
	DRAWN - JG	REVISED -
PLOT SCALE = 40.00' / in.	CHECKED - AMB	REVISED -
PLOT DATE = 1/10/2020	DATE - 1/10/2020	REVISED -

**STATE OF ILLINOIS
DEPARTMENT OF TRANSPORTATION**

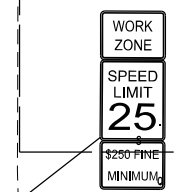
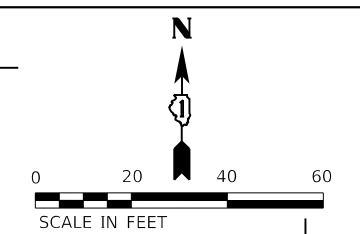
**MAINTENANCE OF TRAFFIC – STAGE 1B
75TH STREET**

SCALE: 1"=20' SHEET 11 OF 24 SHEETS STA. 148+00 TO STA. 154+00

F.A.P. RTE. 0369	SECTION 16-00233-00-CH	COUNTY DUPAGE	TOTAL SHEETS 477	SHEET NO. 140
CONTRACT NO. 61G18			ILLINOIS FED. AID PROJECT	

MOT-1B-11

MATCHLINE STA 506+00
SEE SHEET 153



EXNER RD

75TH ST

KNOTTINGHAM LANE

WILLIAMS ST

MATCHLINE STA 502+25
SEE SHEET 152

MATCHLINE STA 160+00
SEE SHEET 142

MATCHLINE STA 154+00
SEE SHEET 140



TO BE RELOCATED BY OTHERS

LEGEND		TEMPORARY PAVEMENT MARKING - LINE 4" - SOLID YELLOW (2 LINES @ 11" CENTER-TO-CENTER)	
	WORK AREA	②	TEMPORARY PAVEMENT MARKING - LINE 24" - SOLID WHITE
	COMPLETED WORK FROM PREVIOUS STAGE	③	TEMPORARY PAVEMENT MARKING - LINE 4" - SOLID YELLOW
	TEMPORARY TRAFFIC SIGN	④	TEMPORARY PAVEMENT MARKING - LINE 6" - SOLID WHITE
	DRUM - 100' C-C ALONG ROADWAY, 25' C-C ALONG CURVED EDGE, 20' C-C ALONG TAPER	⑤	TEMPORARY PAVEMENT MARKING LETTERS AND SYMBOLS
	TRAFFIC FLOW DIRECTION	⑥	TEMPORARY PAVEMENT MARKING - LINE 12" - SOLID WHITE
	ARROW BOARD	⑦	TEMPORARY PAVEMENT MARKING - LINE 8" - WHITE (2' DASH, 6' SKIP)
	TEMPORARY CONCRETE BARRIER	⑧	TEMPORARY PAVEMENT MARKING - LINE 6" - WHITE (2' DASH, 6' SKIP)
	DETECTABLE PEDESTRIAN CHANNELIZING BARRICADE	⑨	TEMPORARY PAVEMENT MARKING - LINE 8" - SOLID WHITE
	IMPACT ATTENUATOR	⑩	TEMPORARY PAVEMENT MARKING - LINE 4" - WHITE (10' DASH, 30' SKIP)
①	TEMPORARY PAVEMENT MARKING - LINE 4" - SOLID WHITE	⑪	TEMPORARY PAVEMENT MARKING - LINE 8" - WHITE (3' DASH, 9' SKIP)

MODEL: Default
FILE NAME: \\CURRENT PROJECTS\active\1607000_75th_Street_Resurfacing_Dupage_County\07_Design_Information\07a_Computer_Files\Sheet_Files\MOT1B-1B-1B.dwg



USER NAME = jorger
DESIGNED - JG
DRAWN - JG
PLOT SCALE = 40.00' / in.
PLOT DATE = 1/10/2020

REVISÉ -
REVISÉ -
CHECKED - AMB
DATE - 1/10/2020

REVISÉ -
REVISÉ -
REVISÉ -
REVISÉ -

STATE OF ILLINOIS
DEPARTMENT OF TRANSPORTATION

MAINTENANCE OF TRAFFIC - STAGE 1B
75TH STREET

SCALE: 1"=20' SHEET 12 OF 24 SHEETS STA. 154+00 TO STA. 160+00

F.A.P. RTE.	SECTION	COUNTY	TOTAL SHEETS	SHEET NO.
0369	16-00233-00-CH	DUPAGE	477	141
CONTRACT NO. 61G18				
ILLINOIS FED. AID PROJECT				

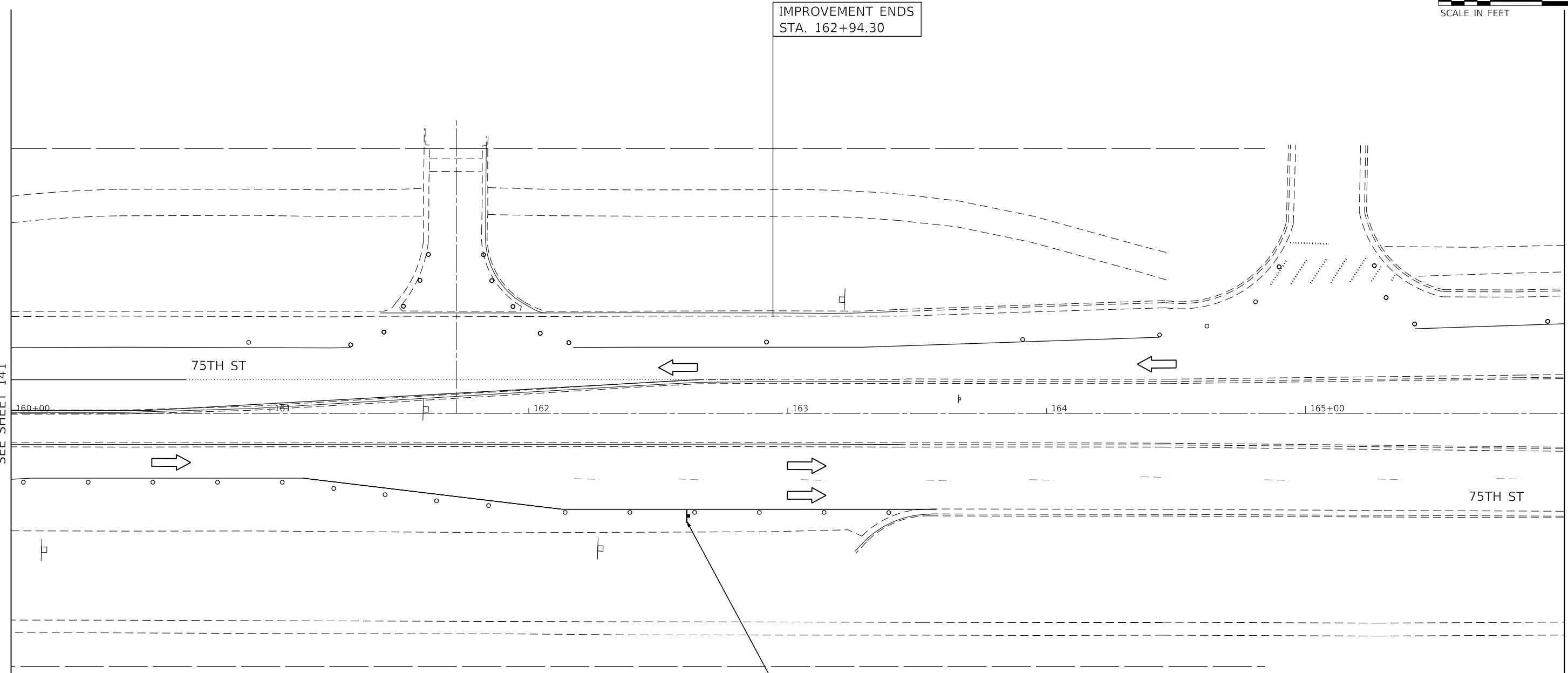
MOT-1B-12



IMPROVEMENT ENDS
STA. 162+94.30

MATCHLINE STA 160+00
SEE SHEET 141

MATCHLINE STA 166+00
SEE SHEET 143



END
WORK ZONE
SPEED LIMIT

LEGEND			
	WORK AREA	②	TEMPORARY PAVEMENT MARKING - LINE 4" - SOLID YELLOW (2 LINES @ 11" CENTER-TO-CENTER)
	COMPLETED WORK FROM PREVIOUS STAGE	③	TEMPORARY PAVEMENT MARKING - LINE 24" - SOLID WHITE
	TEMPORARY TRAFFIC SIGN	④	TEMPORARY PAVEMENT MARKING - LINE 4" - SOLID YELLOW
	DRUM - 100' C-C ALONG ROADWAY, 25' C-C ALONG CURVED EDGE, 20' C-C ALONG TAPER	⑤	TEMPORARY PAVEMENT MARKING - LINE 6" - SOLID WHITE
	TRAFFIC FLOW DIRECTION	⑥	TEMPORARY PAVEMENT MARKING LETTERS AND SYMBOLS
	ARROW BOARD	⑦	TEMPORARY PAVEMENT MARKING - LINE 12" - SOLID WHITE
	TEMPORARY CONCRETE BARRIER	⑧	TEMPORARY PAVEMENT MARKING - LINE 8" - WHITE (2' DASH, 6' SKIP)
	DETECTABLE PEDESTRIAN CHANNELIZING BARRICADE	⑨	TEMPORARY PAVEMENT MARKING - LINE 6" - WHITE (2' DASH, 6' SKIP)
	IMPACT ATTENUATOR	⑩	TEMPORARY PAVEMENT MARKING - LINE 8" - SOLID WHITE
①	TEMPORARY PAVEMENT MARKING - LINE 4" - SOLID WHITE	⑪	TEMPORARY PAVEMENT MARKING - LINE 4" - WHITE (10' DASH, 30' SKIP)
		⑫	TEMPORARY PAVEMENT MARKING - LINE 8" - WHITE (3' DASH, 9' SKIP)

USER NAME = jorger	DESIGNED - JG	REVISED -
	DRAWN - JG	REVISED -
PLOT SCALE = 40.00' / in.	CHECKED - AMB	REVISED -
PLOT DATE = 1/10/2020	DATE - 1/10/2020	REVISED -

STATE OF ILLINOIS
DEPARTMENT OF TRANSPORTATION

MAINTENANCE OF TRAFFIC - STAGE 1B
75TH STREET

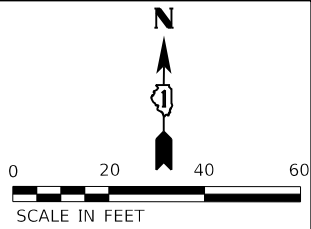
SCALE: 1"=20' SHEET 13 OF 24 SHEETS STA. 160+00 TO STA.

F.A.P. RTE.	SECTION	COUNTY	TOTAL SHEETS	SHEET NO.
0369	16-00233-00-CH	DUPAGE	477	142
CONTRACT NO. 61G18				
ILLINOIS FED. AID PROJECT				

MOT-1B-13

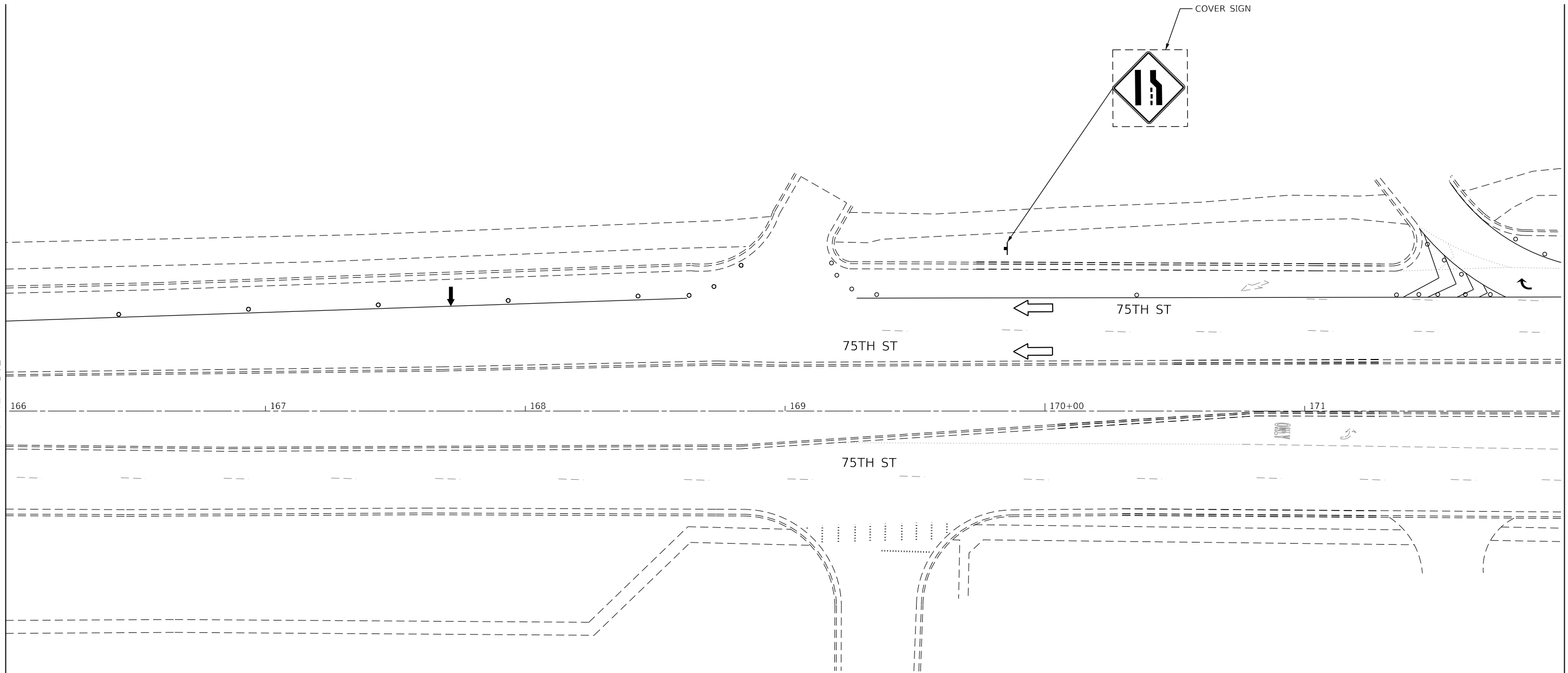
MODEL: Default
FILE NAME: \\CURRENT PROJECTS\Active\1807000_75th_Street_Resurfacing_Dupage_County\07_Design_Information\07a_Computer_Files\Sheet_Files\MOT1B13-Substationing1b13.dgn





MATCHLINE STA 166+00
SEE SHEET 142

MATCHLINE STA 172+00
SEE SHEET 144



LEGEND			
	WORK AREA	②	TEMPORARY PAVEMENT MARKING - LINE 4" - SOLID YELLOW (2 LINES @ 11" CENTER-TO-CENTER)
	COMPLETED WORK FROM PREVIOUS STAGE	③	TEMPORARY PAVEMENT MARKING - LINE 24" - SOLID WHITE
	TEMPORARY TRAFFIC SIGN	④	TEMPORARY PAVEMENT MARKING - LINE 4" - SOLID YELLOW
	DRUM - 100' C-C ALONG ROADWAY, 25' C-C ALONG CURVED EDGE, 20' C-C ALONG TAPER	⑤	TEMPORARY PAVEMENT MARKING - LINE 6" - SOLID WHITE
	TRAFFIC FLOW DIRECTION	⑥	TEMPORARY PAVEMENT MARKING LETTERS AND SYMBOLS
	ARROW BOARD	⑦	TEMPORARY PAVEMENT MARKING - LINE 12" - SOLID WHITE
	TEMPORARY CONCRETE BARRIER	⑧	TEMPORARY PAVEMENT MARKING - LINE 8" - WHITE (2' DASH, 6' SKIP)
	DETECTABLE PEDESTRIAN CHANNELIZING BARRICADE	⑨	TEMPORARY PAVEMENT MARKING - LINE 6" - WHITE (2' DASH, 6' SKIP)
	IMPACT ATTENUATOR	⑩	TEMPORARY PAVEMENT MARKING - LINE 8" - SOLID WHITE
①	TEMPORARY PAVEMENT MARKING - LINE 4" - SOLID WHITE	⑪	TEMPORARY PAVEMENT MARKING - LINE 4" - WHITE (10' DASH, 30' SKIP)
		⑫	TEMPORARY PAVEMENT MARKING - LINE 8" - WHITE (3' DASH, 9' SKIP)

USER NAME = jorger	DESIGNED - JG	REVISED -
	DRAWN - JG	REVISED -
PLOT SCALE = 40.00' / in.	CHECKED - AMB	REVISED -
PLOT DATE = 1/10/2020	DATE - 1/10/2020	REVISED -

**STATE OF ILLINOIS
DEPARTMENT OF TRANSPORTATION**

**MAINTENANCE OF TRAFFIC – STAGE 1B
75TH STREET**

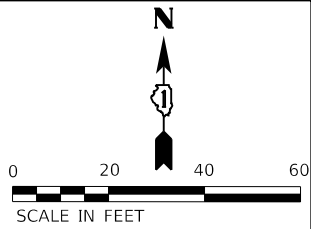
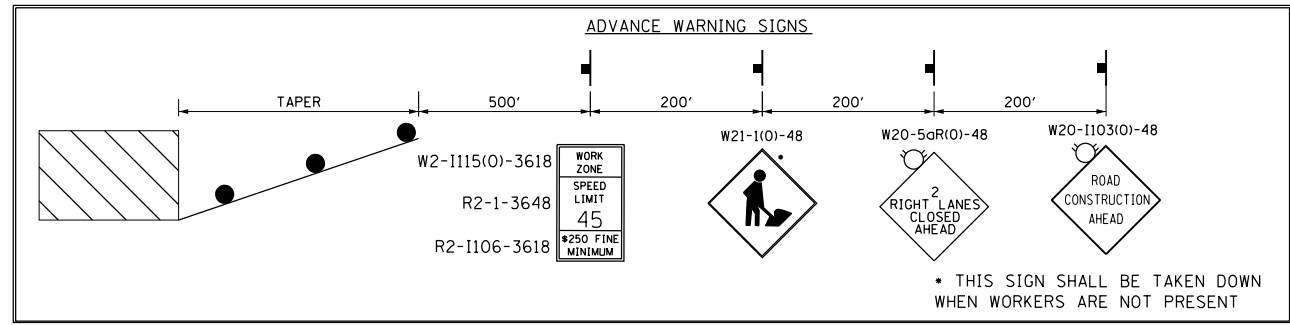
SCALE: 1"=20' SHEET 14 OF 24 SHEETS STA. TO STA.

F.A.P. RTE.	SECTION	COUNTY	TOTAL SHEETS	SHEET NO.
0369	16-00233-00-CH	DUPAGE	477	143
			CONTRACT NO. 61G18	
		ILLINOIS	FED. AID PROJECT	

MOT-1B-14

MODEL: Default
FILE NAME: \\CURRENT PROJECTS\active\1807000_75th_Street_Resurfacing_Dupage_County\07_Design_Information\07a_Computer_Files\Sheet_Files\Sheet_Files\16-00233-00-CH-14.dgn





MATCHLINE STA 178+00
SEE SHEET 144



LEGEND			
	WORK AREA	②	TEMPORARY PAVEMENT MARKING - LINE 4" - SOLID YELLOW (2 LINES @ 11" CENTER-TO-CENTER)
	COMPLETED WORK FROM PREVIOUS STAGE	③	TEMPORARY PAVEMENT MARKING - LINE 24" - SOLID WHITE
	TEMPORARY TRAFFIC SIGN	④	TEMPORARY PAVEMENT MARKING - LINE 4" - SOLID YELLOW
	DRUM - 100' C-C ALONG ROADWAY, 25' C-C ALONG CURVED EDGE, 20' C-C ALONG TAPER	⑤	TEMPORARY PAVEMENT MARKING - LINE 6" - SOLID WHITE
	TRAFFIC FLOW DIRECTION	⑥	TEMPORARY PAVEMENT MARKING LETTERS AND SYMBOLS
	ARROW BOARD	⑦	TEMPORARY PAVEMENT MARKING - LINE 12" - SOLID WHITE
	TEMPORARY CONCRETE BARRIER	⑧	TEMPORARY PAVEMENT MARKING - LINE 8" - WHITE (2' DASH, 6' SKIP)
	DETECTABLE PEDESTRIAN CHANNELIZING BARRICADE	⑨	TEMPORARY PAVEMENT MARKING - LINE 6" - WHITE (2' DASH, 6' SKIP)
	IMPACT ATTENUATOR	⑩	TEMPORARY PAVEMENT MARKING - LINE 8" - SOLID WHITE
①	TEMPORARY PAVEMENT MARKING - LINE 4" - SOLID WHITE	⑪	TEMPORARY PAVEMENT MARKING - LINE 4" - WHITE (10' DASH, 30' SKIP)
		⑫	TEMPORARY PAVEMENT MARKING - LINE 8" - WHITE (3' DASH, 9' SKIP)

MODEL: D:\p\h\...
FILE NAME: H:\CURRENT PROJECTS\Active\1807000 75th Street Resurfacing - DuPage County\07 Design Information\07 Computer Files\Sheet Files\MOT1B\1807000 75th Street Resurfacing 1807000.dwg



USER NAME = jorger	DESIGNED - JG	REVISED -
	DRAWN - JG	REVISED -
PLOT SCALE = 40.00' / in.	CHECKED - AMB	REVISED -
PLOT DATE = 1/10/2020	DATE - 1/10/2020	REVISED -

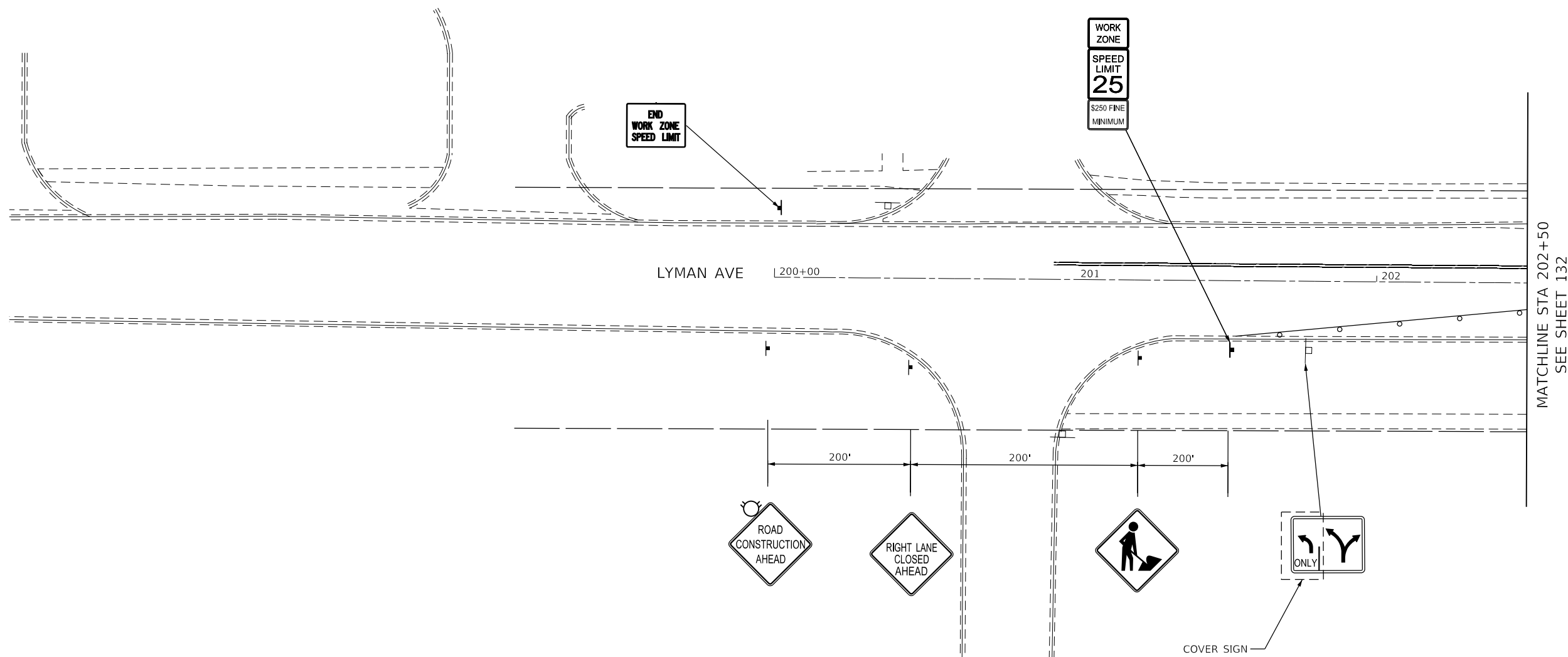
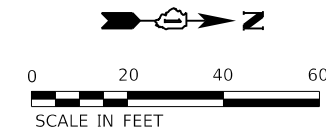
**STATE OF ILLINOIS
DEPARTMENT OF TRANSPORTATION**

**MAINTENANCE OF TRAFFIC - STAGE 1B
75TH STREET**

SCALE: 1"=20' SHEET 16 OF 24 SHEETS STA. TO STA.

F.A.P. RTE. 0369	SECTION 16-00233-00-CH	COUNTY DUPAGE	TOTAL SHEETS 477	SHEET NO. 145
ILLINOIS			FED. AID PROJECT	

MOT-1B-16



LEGEND

- WORK AREA
- COMPLETED WORK FROM PREVIOUS STAGE
- TEMPORARY TRAFFIC SIGN
- DRUM - 100' C-C ALONG ROADWAY, 25' C-C ALONG CURVED EDGE, 20' C-C ALONG TAPER
- TRAFFIC FLOW DIRECTION
- ARROW BOARD
- TEMPORARY CONCRETE BARRIER
- DETECTABLE PEDESTRIAN CHANNELIZING BARRICADE
- IMPACT ATTENUATOR
- TEMPORARY PAVEMENT MARKING - LINE 4" - SOLID WHITE

- TEMPORARY PAVEMENT MARKING - LINE 4" - SOLID YELLOW (2 LINES @ 11" CENTER-TO-CENTER)
- TEMPORARY PAVEMENT MARKING - LINE 24" - SOLID WHITE
- TEMPORARY PAVEMENT MARKING - LINE 4" - SOLID YELLOW
- TEMPORARY PAVEMENT MARKING - LINE 6" - SOLID WHITE
- TEMPORARY PAVEMENT MARKING LETTERS AND SYMBOLS
- TEMPORARY PAVEMENT MARKING - LINE 12" - SOLID WHITE
- TEMPORARY PAVEMENT MARKING - LINE 8" - WHITE (2' DASH, 6' SKIP)
- TEMPORARY PAVEMENT MARKING - LINE 6" - WHITE (2' DASH, 6' SKIP)
- TEMPORARY PAVEMENT MARKING - LINE 8" - SOLID WHITE
- TEMPORARY PAVEMENT MARKING - LINE 4" - WHITE (10' DASH, 30' SKIP)
- TEMPORARY PAVEMENT MARKING - LINE 8" - WHITE (3' DASH, 9' SKIP)

MODEL: Default
 FILE NAME: \\CURRENT PROJECTS\active\1807000_75th_Street_Resurfacing_DuPage_County\07_Design_Information\07g_Computer_Files\Sheet_Files\Sheet\1617.dwg
 DuPage County\07_Design_Information\07g_Computer_Files\Sheet_Files\Sheet\1617.dwg



USER NAME = jorger	DESIGNED - JG	REVISED -
	DRAWN - JG	REVISED -
PLOT SCALE = 40.00' / in.	CHECKED - AMB	REVISED -
PLOT DATE = 1/10/2020	DATE - 1/10/2020	REVISED -

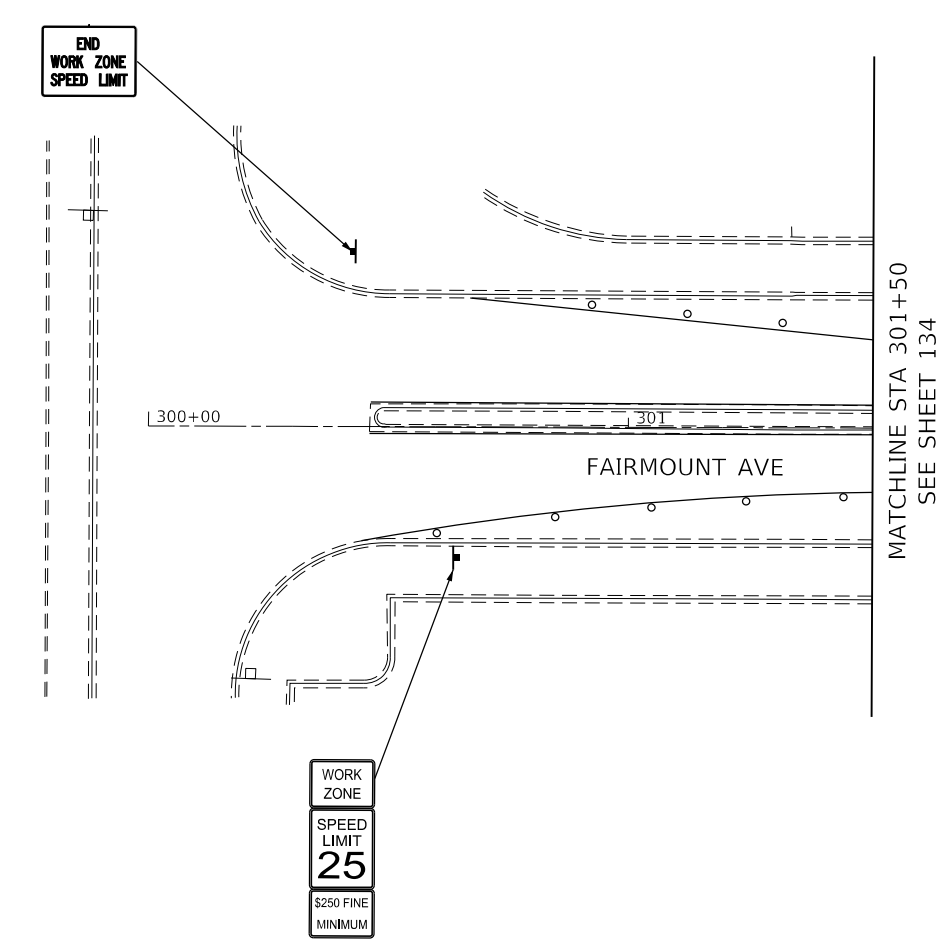
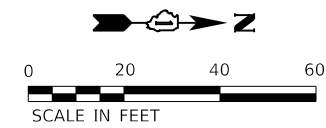
**STATE OF ILLINOIS
DEPARTMENT OF TRANSPORTATION**

**MAINTENANCE OF TRAFFIC – STAGE 1B
LYMAN AVE.**

SCALE: 1"=20' SHEET 17 OF 24 SHEETS STA. 200+00 TO STA. 202+50

F.A.P. RTE.	SECTION	COUNTY	TOTAL SHEETS	SHEET NO.
0369	16-00233-00-CH	DUPAGE	477	146
CONTRACT NO. 61G18			ILLINOIS FED. AID PROJECT	

MOT-1B-17



LEGEND

- WORK AREA
- COMPLETED WORK FROM PREVIOUS STAGE
- TEMPORARY TRAFFIC SIGN
- DRUM - 100' C-C ALONG ROADWAY, 25' C-C ALONG CURVED EDGE, 20' C-C ALONG TAPER
- TRAFFIC FLOW DIRECTION
- ARROW BOARD
- TEMPORARY CONCRETE BARRIER
- DETECTABLE PEDESTRIAN CHANNELIZING BARRICADE
- IMPACT ATTENUATOR
- TEMPORARY PAVEMENT MARKING - LINE 4" - SOLID WHITE

- TEMPORARY PAVEMENT MARKING - LINE 4" - SOLID YELLOW (2 LINES @ 11" CENTER-TO-CENTER)
- TEMPORARY PAVEMENT MARKING - LINE 24" - SOLID WHITE
- TEMPORARY PAVEMENT MARKING - LINE 4" - SOLID YELLOW
- TEMPORARY PAVEMENT MARKING - LINE 6" - SOLID WHITE
- TEMPORARY PAVEMENT MARKING LETTERS AND SYMBOLS
- TEMPORARY PAVEMENT MARKING - LINE 12" - SOLID WHITE
- TEMPORARY PAVEMENT MARKING - LINE 8" - WHITE (2' DASH, 6' SKIP)
- TEMPORARY PAVEMENT MARKING - LINE 6" - WHITE (2' DASH, 6' SKIP)
- TEMPORARY PAVEMENT MARKING - LINE 8" - SOLID WHITE
- TEMPORARY PAVEMENT MARKING - LINE 4" - WHITE (10' DASH, 30' SKIP)
- TEMPORARY PAVEMENT MARKING - LINE 8" - WHITE (3' DASH, 9' SKIP)

MODEL: Default
 FILE NAME: \\CURRENT PROJECTS\active\1807000 75th Street Resurfacing - DuPage County\07 Design Information\07 Computer Files\Sheet Files\MOT18\1818-1b.dgn



USER NAME = jorger	DESIGNED - JG	REVISED -
	DRAWN - JG	REVISED -
PLOT SCALE = 40.00' / in.	CHECKED - AMB	REVISED -
PLOT DATE = 1/10/2020	DATE - 1/10/2020	REVISED -

**STATE OF ILLINOIS
DEPARTMENT OF TRANSPORTATION**

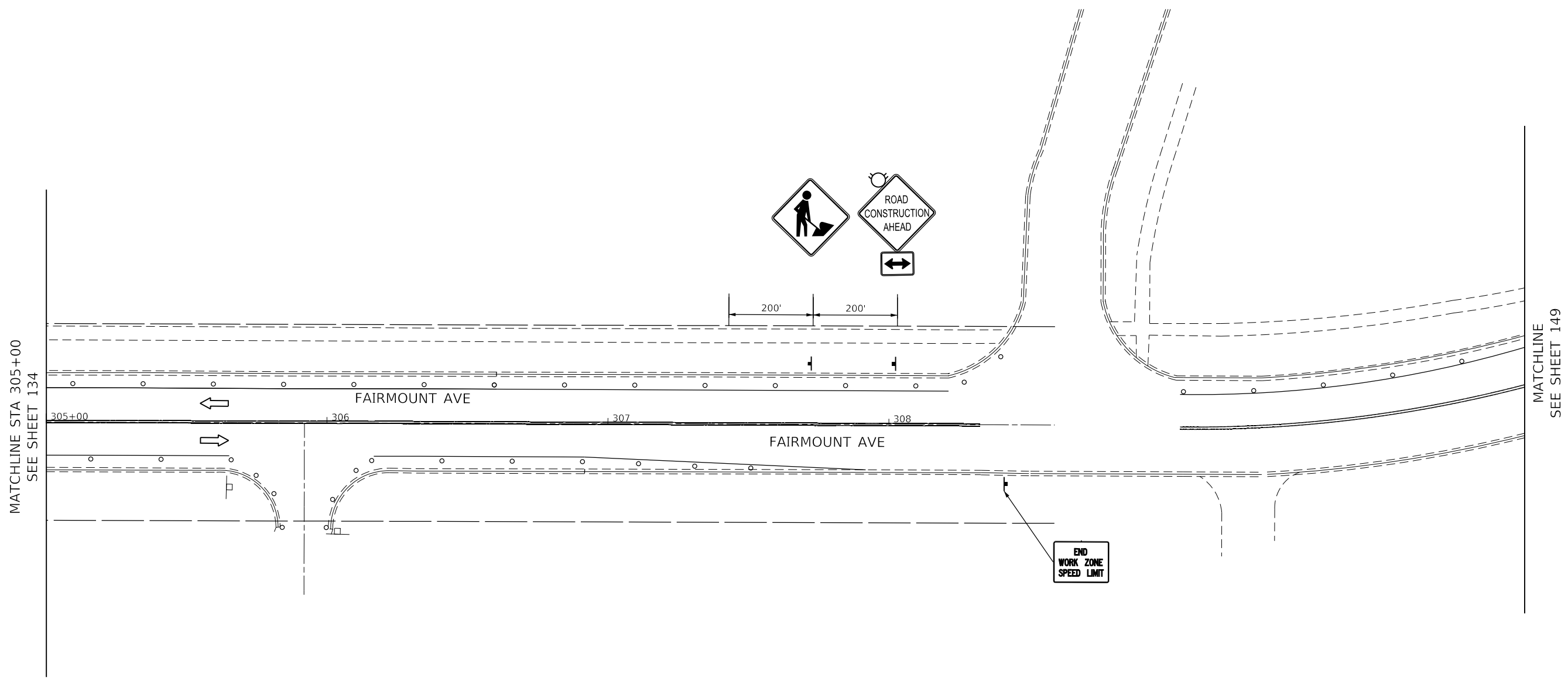
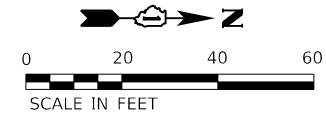
**MAINTENANCE OF TRAFFIC – STAGE 1B
FAIRMOUNT AVE.**

SCALE: 1"=20' SHEET 18 OF 24 SHEETS STA. 300+00 TO STA. 301+50

F.A.P. RTE.	SECTION	COUNTY	TOTAL SHEETS	SHEET NO.
0369	16-00233-00-CH	DUPAGE	477	147
ILLINOIS			FED. AID PROJECT	

MOT-1B-18

CONTRACT NO. 61G18



LEGEND	
	WORK AREA
	COMPLETED WORK FROM PREVIOUS STAGE
	TEMPORARY TRAFFIC SIGN
	DRUM - 100' C-C ALONG ROADWAY, 25' C-C ALONG CURVED EDGE, 20' C-C ALONG TAPER
	TRAFFIC FLOW DIRECTION
	ARROW BOARD
	TEMPORARY CONCRETE BARRIER
	DETECTABLE PEDESTRIAN CHANNELIZING BARRICADE
	IMPACT ATTENUATOR
	TEMPORARY PAVEMENT MARKING - LINE 4" - SOLID WHITE
	TEMPORARY PAVEMENT MARKING - LINE 4" - SOLID YELLOW (2 LINES @ 11" CENTER-TO-CENTER)
	TEMPORARY PAVEMENT MARKING - LINE 24" - SOLID WHITE
	TEMPORARY PAVEMENT MARKING - LINE 4" - SOLID YELLOW
	TEMPORARY PAVEMENT MARKING - LINE 6" - SOLID WHITE
	TEMPORARY PAVEMENT MARKING LETTERS AND SYMBOLS
	TEMPORARY PAVEMENT MARKING - LINE 12" - SOLID WHITE
	TEMPORARY PAVEMENT MARKING - LINE 8" - WHITE (2' DASH, 6' SKIP)
	TEMPORARY PAVEMENT MARKING - LINE 6" - WHITE (2' DASH, 6' SKIP)
	TEMPORARY PAVEMENT MARKING - LINE 8" - SOLID WHITE
	TEMPORARY PAVEMENT MARKING - LINE 4" - WHITE (10' DASH, 30' SKIP)
	TEMPORARY PAVEMENT MARKING - LINE 8" - WHITE (3' DASH, 9' SKIP)

USER NAME = jorger	DESIGNED - JG	REVISED -
	DRAWN - JG	REVISED -
PLOT SCALE = 40.00' / in.	CHECKED - AMB	REVISED -
PLOT DATE = 1/10/2020	DATE - 1/10/2020	REVISED -

**STATE OF ILLINOIS
DEPARTMENT OF TRANSPORTATION**

**MAINTENANCE OF TRAFFIC – STAGE 1B
FAIRMOUNT AVE.**

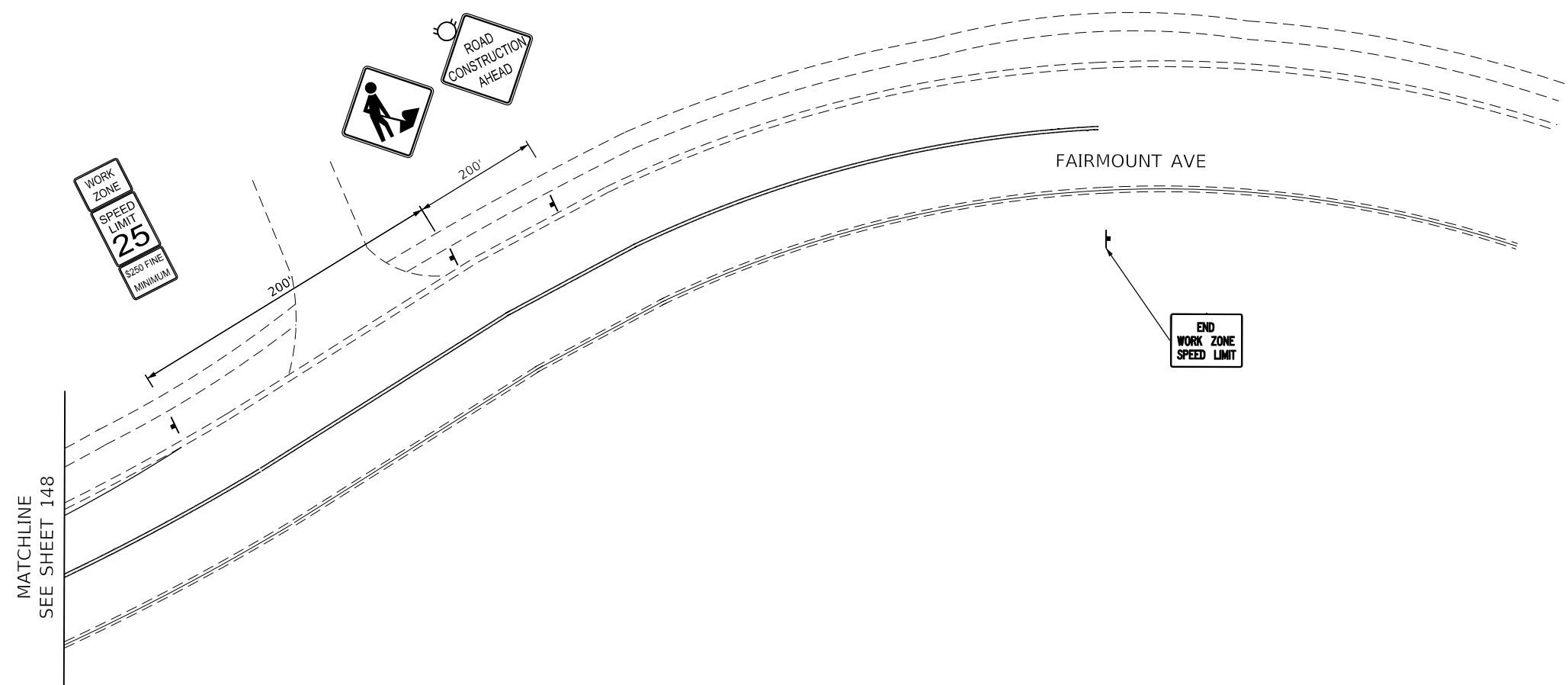
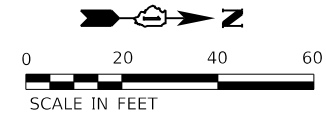
SCALE: 1"=20' SHEET 19 OF 24 SHEETS STA. 305+00 TO STA. 308+59

F.A.P. RTE.	SECTION	COUNTY	TOTAL SHEETS	SHEET NO.
0369	16-00233-00-CH	DUPAGE	477	148
CONTRACT NO. 61G18				
ILLINOIS FED. AID PROJECT				

MOT-1B-19

MODEL: Default; FILE NAME: \\CURRENT PROJECTS\Active\1807000_75th_Street_Resurfacing_Dupage_County\07_Design_Information\07_Computer_Files\Sheet_Files\MOT1B19-18.ctb; Computer: Files\Sheet_Files\MOT1B19-18.ctb; User: jorger





LEGEND

- WORK AREA
- COMPLETED WORK FROM PREVIOUS STAGE
- TEMPORARY TRAFFIC SIGN
- DRUM - 100' C-C ALONG ROADWAY, 25' C-C ALONG CURVED EDGE, 20' C-C ALONG TAPER
- TRAFFIC FLOW DIRECTION
- ARROW BOARD
- TEMPORARY CONCRETE BARRIER
- DETECTABLE PEDESTRIAN CHANNELIZING BARRICADE
- IMPACT ATTENUATOR
- TEMPORARY PAVEMENT MARKING - LINE 4" - SOLID WHITE

- TEMPORARY PAVEMENT MARKING - LINE 4" - SOLID YELLOW (2 LINES @ 11" CENTER-TO-CENTER)
- TEMPORARY PAVEMENT MARKING - LINE 24" - SOLID WHITE
- TEMPORARY PAVEMENT MARKING - LINE 4" - SOLID YELLOW
- TEMPORARY PAVEMENT MARKING - LINE 6" - SOLID WHITE
- TEMPORARY PAVEMENT MARKING LETTERS AND SYMBOLS
- TEMPORARY PAVEMENT MARKING - LINE 12" - SOLID WHITE
- TEMPORARY PAVEMENT MARKING - LINE 8" - WHITE (2' DASH, 6' SKIP)
- TEMPORARY PAVEMENT MARKING - LINE 6" - WHITE (2' DASH, 6' SKIP)
- TEMPORARY PAVEMENT MARKING - LINE 8" - SOLID WHITE
- TEMPORARY PAVEMENT MARKING - LINE 4" - WHITE (10' DASH, 30' SKIP)
- TEMPORARY PAVEMENT MARKING - LINE 8" - WHITE (3' DASH, 9' SKIP)

MODEL: Default
 FILE NAME: \\CURRENT PROJECTS\active\18072000_75th_Street_Resurfacing_Dupage_County\07_Design_Information\07a_Computer_Files\Sheet_Files\Sheet_19-1b-20.dgn



USER NAME = jorger	DESIGNED - JG	REVISED -
	DRAWN - JG	REVISED -
PLOT SCALE = 40.00' / in.	CHECKED - AMB	REVISED -
PLOT DATE = 1/10/2020	DATE - 1/10/2020	REVISED -

**STATE OF ILLINOIS
DEPARTMENT OF TRANSPORTATION**

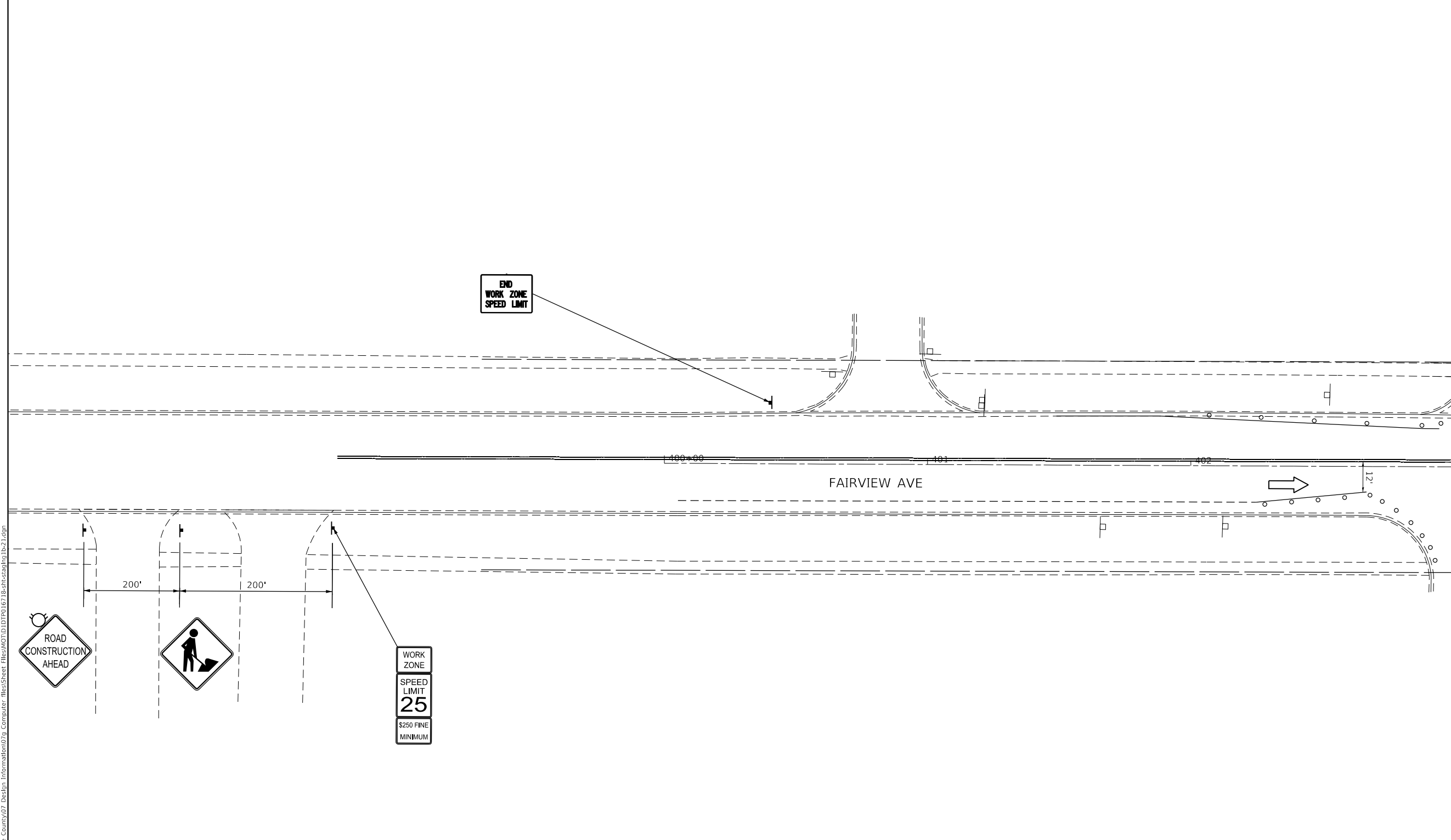
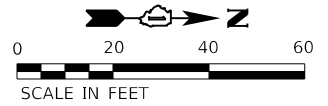
**MAINTENANCE OF TRAFFIC – STAGE 1B
FAIRMOUNT AVE.**

SCALE: 1"=20' SHEET 19 OF 24 SHEETS STA. TO STA.

F.A.P. RTE. 0369	SECTION 16-00233-00-CH	COUNTY DUPAGE	TOTAL SHEETS 477	SHEET NO. 149
ILLINOIS			FED. AID PROJECT	

MOT-1B-20

CONTRACT NO. 61G18



LEGEND	
	WORK AREA
	COMPLETED WORK FROM PREVIOUS STAGE
	TEMPORARY TRAFFIC SIGN
	DRUM - 100' C-C ALONG ROADWAY, 25' C-C ALONG CURVED EDGE, 20' C-C ALONG TAPER
	TRAFFIC FLOW DIRECTION
	ARROW BOARD
	TEMPORARY CONCRETE BARRIER
	DETECTABLE PEDESTRIAN CHANNELIZING BARRICADE
	IMPACT ATTENUATOR
①	TEMPORARY PAVEMENT MARKING - LINE 4" - SOLID WHITE
②	TEMPORARY PAVEMENT MARKING - LINE 4" - SOLID YELLOW (2 LINES @ 11" CENTER-TO-CENTER)
③	TEMPORARY PAVEMENT MARKING - LINE 24" - SOLID WHITE
④	TEMPORARY PAVEMENT MARKING - LINE 4" - SOLID YELLOW
⑤	TEMPORARY PAVEMENT MARKING - LINE 6" - SOLID WHITE
⑥	TEMPORARY PAVEMENT MARKING LETTERS AND SYMBOLS
⑦	TEMPORARY PAVEMENT MARKING - LINE 12" - SOLID WHITE
⑧	TEMPORARY PAVEMENT MARKING - LINE 8" - WHITE (2' DASH, 6' SKIP)
⑨	TEMPORARY PAVEMENT MARKING - LINE 6" - WHITE (2' DASH, 6' SKIP)
⑩	TEMPORARY PAVEMENT MARKING - LINE 8" - SOLID WHITE
⑪	TEMPORARY PAVEMENT MARKING - LINE 4" - WHITE (10' DASH, 30' SKIP)
⑫	TEMPORARY PAVEMENT MARKING - LINE 8" - WHITE (3' DASH, 9' SKIP)

MODEL: Default
 FILE NAME: \\CURRENT PROJECTS\active\1807000_75th Street Resurfacing - DuPage County\07 Design Information\07a Computer Files\Sheet Files\MOT1B-21.dwg
 PROJECT: 1807000_75th Street Resurfacing - DuPage County



USER NAME = jorger	DESIGNED - JG	REVISED -
	DRAWN - JG	REVISED -
PLOT SCALE = 40.00' / in.	CHECKED - AMB	REVISED -
PLOT DATE = 1/10/2020	DATE - 1/10/2020	REVISED -

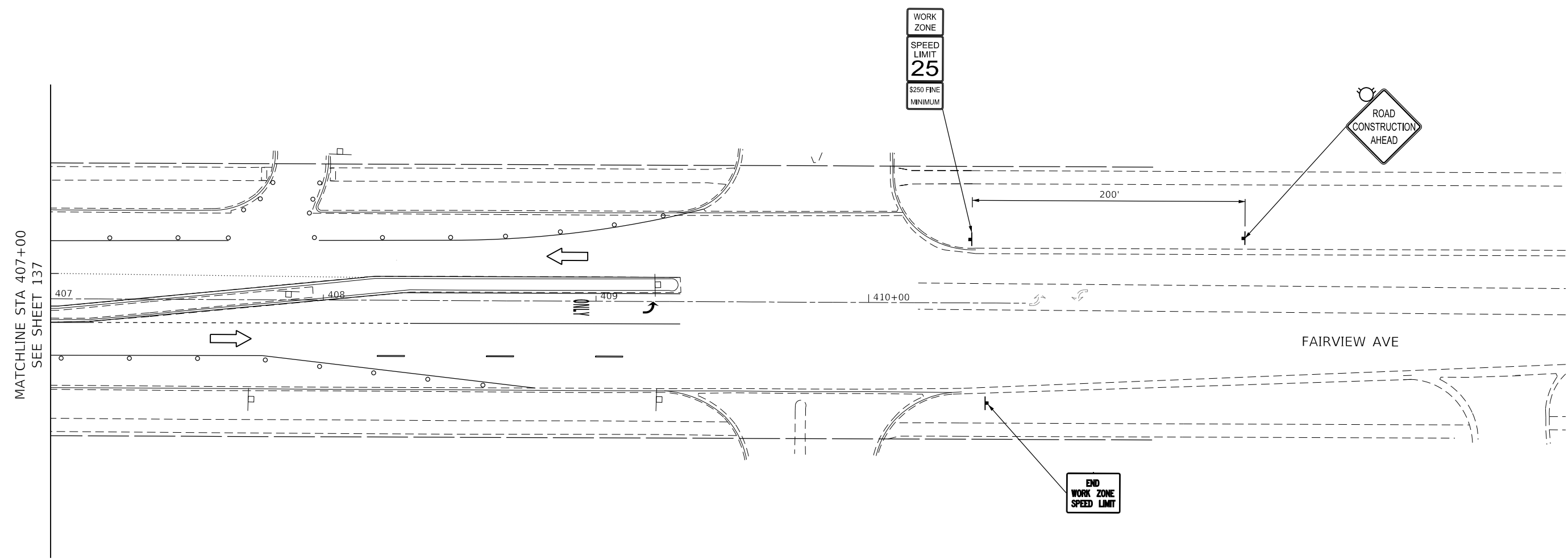
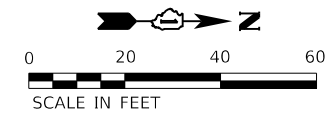
STATE OF ILLINOIS
DEPARTMENT OF TRANSPORTATION

MAINTENANCE OF TRAFFIC – STAGE 1B
FAIRVIEW AVE.

SCALE: 1"=20' SHEET 21 OF 24 SHEETS STA. 400+00 TO STA. 403+00

F.A.P. RTE.	SECTION	COUNTY	TOTAL SHEETS	SHEET NO.
0369	16-00233-00-CH	DUPAGE	477	150
				CONTRACT NO. 61G18
		ILLINOIS	FED. AID PROJECT	

MOT-1B-21



LEGEND			
	WORK AREA	②	TEMPORARY PAVEMENT MARKING - LINE 4" - SOLID YELLOW (2 LINES @ 11" CENTER-TO-CENTER)
	COMPLETED WORK FROM PREVIOUS STAGE	③	TEMPORARY PAVEMENT MARKING - LINE 24" - SOLID WHITE
	TEMPORARY TRAFFIC SIGN	④	TEMPORARY PAVEMENT MARKING - LINE 4" - SOLID YELLOW
	DRUM - 100' C-C ALONG ROADWAY, 25' C-C ALONG CURVED EDGE, 20' C-C ALONG TAPER	⑤	TEMPORARY PAVEMENT MARKING - LINE 6" - SOLID WHITE
	TRAFFIC FLOW DIRECTION	⑥	TEMPORARY PAVEMENT MARKING LETTERS AND SYMBOLS
	ARROW BOARD	⑦	TEMPORARY PAVEMENT MARKING - LINE 12" - SOLID WHITE
	TEMPORARY CONCRETE BARRIER	⑧	TEMPORARY PAVEMENT MARKING - LINE 8" - WHITE (2' DASH, 6' SKIP)
	DETECTABLE PEDESTRIAN CHANNELIZING BARRICADE	⑨	TEMPORARY PAVEMENT MARKING - LINE 6" - WHITE (2' DASH, 6' SKIP)
	IMPACT ATTENUATOR	⑩	TEMPORARY PAVEMENT MARKING - LINE 8" - SOLID WHITE
①	TEMPORARY PAVEMENT MARKING - LINE 4" - SOLID WHITE	⑪	TEMPORARY PAVEMENT MARKING - LINE 4" - WHITE (10' DASH, 30' SKIP)
		⑫	TEMPORARY PAVEMENT MARKING - LINE 8" - WHITE (3' DASH, 9' SKIP)

USER NAME = jorger	DESIGNED - JG	REVISED -
	DRAWN - JG	REVISED -
PLOT SCALE = 40.00' / in.	CHECKED - AMB	REVISED -
PLOT DATE = 1/10/2020	DATE - 1/10/2020	REVISED -

**STATE OF ILLINOIS
DEPARTMENT OF TRANSPORTATION**

**MAINTENANCE OF TRAFFIC – STAGE 1B
FAIRVIEW AVE.**

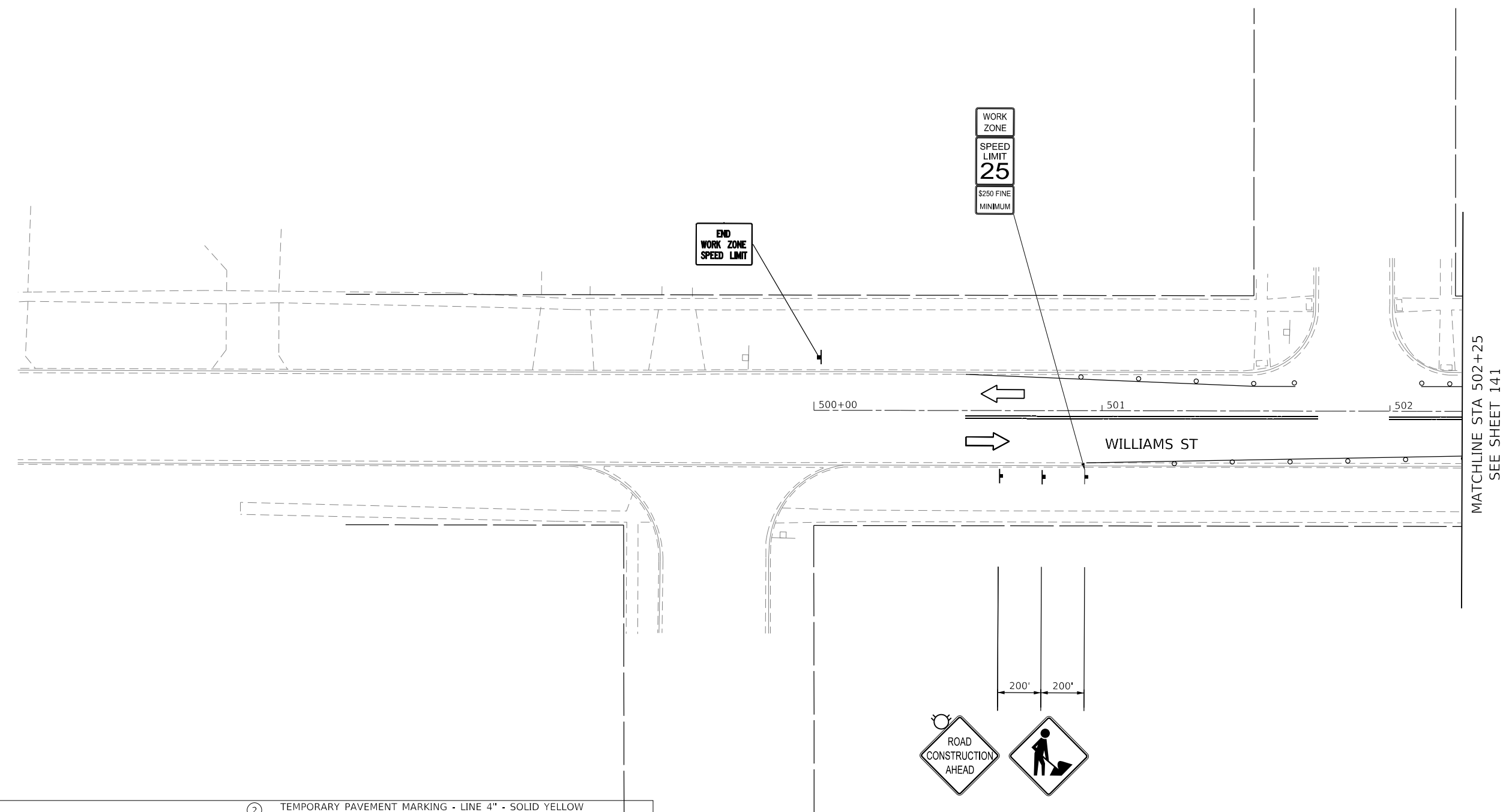
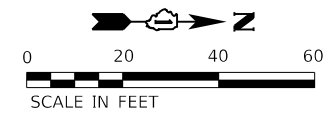
SCALE: 1"=20' SHEET 22 OF 24 SHEETS STA. 407+00 TO STA. 410+57.56

F.A.P. RTE.	SECTION	COUNTY	TOTAL SHEETS	SHEET NO.
0369	16-00233-00-CH	DUPAGE	477	151
CONTRACT NO. 61G18				
		ILLINOIS	FED. AID PROJECT	

MOT-1B-22

MODEL Default
 FILE NAME: \\CURRENT PROJECTS\active\18072000 75th Street Resurfacing - Dupage County\07 Design Information\07a Computer Files\Sheet Files\Sheet Files\MOT1B-22.dwg
 PLOT DATE = 1/10/2020





LEGEND		② TEMPORARY PAVEMENT MARKING - LINE 4" - SOLID YELLOW (2 LINES @ 11" CENTER-TO-CENTER)	
	WORK AREA	③	TEMPORARY PAVEMENT MARKING - LINE 24" - SOLID WHITE
	COMPLETED WORK FROM PREVIOUS STAGE	④	TEMPORARY PAVEMENT MARKING - LINE 4" - SOLID YELLOW
	TEMPORARY TRAFFIC SIGN	⑤	TEMPORARY PAVEMENT MARKING - LINE 6" - SOLID WHITE
	DRUM - 100' C-C ALONG ROADWAY, 25' C-C ALONG CURVED EDGE, 20' C-C ALONG TAPER	⑥	TEMPORARY PAVEMENT MARKING LETTERS AND SYMBOLS
	TRAFFIC FLOW DIRECTION	⑦	TEMPORARY PAVEMENT MARKING - LINE 12" - SOLID WHITE
	ARROW BOARD	⑧	TEMPORARY PAVEMENT MARKING - LINE 8" - WHITE (2' DASH, 6' SKIP)
	TEMPORARY CONCRETE BARRIER	⑨	TEMPORARY PAVEMENT MARKING - LINE 6" - WHITE (2' DASH, 6' SKIP)
	DETECTABLE PEDESTRIAN CHANNELIZING BARRICADE	⑩	TEMPORARY PAVEMENT MARKING - LINE 8" - SOLID WHITE
	IMPACT ATTENUATOR	⑪	TEMPORARY PAVEMENT MARKING - LINE 4" - WHITE (10' DASH, 30' SKIP)
①	TEMPORARY PAVEMENT MARKING - LINE 4" - SOLID WHITE	⑫	TEMPORARY PAVEMENT MARKING - LINE 8" - WHITE (3' DASH, 9' SKIP)

MODEL: D:\p\h\...
 FILE NAME: H:\CURRENT PROJECTS\Active\1607000 75th Street Resurfacing - DuPage County\07 Design Information\07a Computer Files\Sheet Files\MOT1B-23.dgn



USER NAME = jorger	DESIGNED - JG	REVISED -
	DRAWN - JG	REVISED -
PLOT SCALE = 40.00' / in.	CHECKED - AMB	REVISED -
PLOT DATE = 1/10/2020	DATE - 1/10/2020	REVISED -

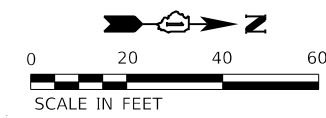
**STATE OF ILLINOIS
DEPARTMENT OF TRANSPORTATION**

**MAINTENANCE OF TRAFFIC – STAGE 1B
WILLIAMS ST.**

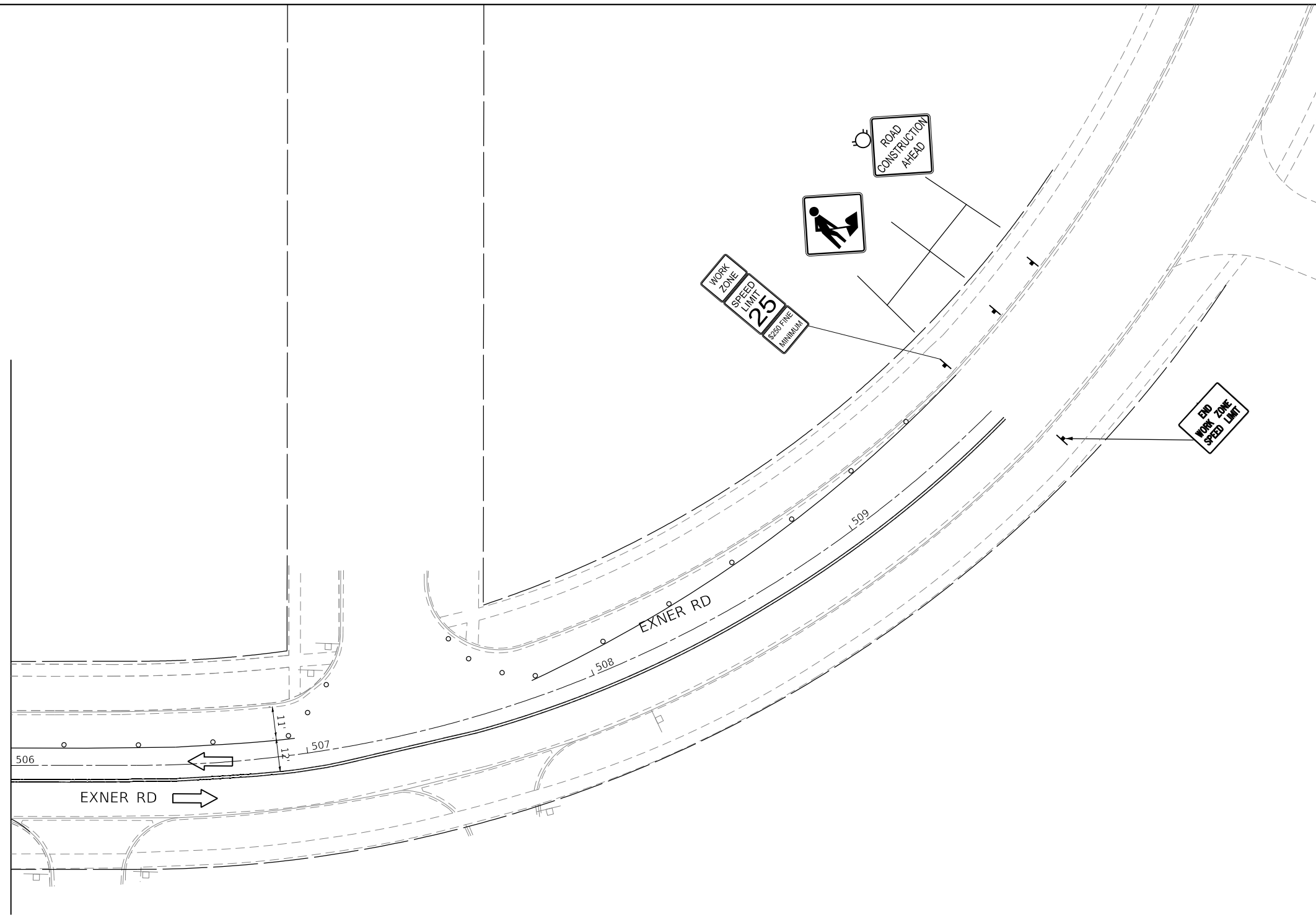
SCALE: 1"=20' SHEET 23 OF 24 SHEETS STA. 500+00 TO STA. 502+25

F.A.P. RTE. 0369	SECTION 16-00233-00-CH	COUNTY DUPAGE	TOTAL SHEETS 477	SHEET NO. 152
ILLINOIS FED. AID PROJECT			CONTRACT NO. 61G18	

MOT-1B-23



MATCHLINE STA 506+00
SEE SHEET 141



LEGEND	
	WORK AREA
	COMPLETED WORK FROM PREVIOUS STAGE
	TEMPORARY TRAFFIC SIGN
	DRUM - 100' C-C ALONG ROADWAY, 25' C-C ALONG CURVED EDGE, 20' C-C ALONG TAPER
	TRAFFIC FLOW DIRECTION
	ARROW BOARD
	TEMPORARY CONCRETE BARRIER
	DETECTABLE PEDESTRIAN CHANNELIZING BARRICADE
	IMPACT ATTENUATOR
①	TEMPORARY PAVEMENT MARKING - LINE 4" - SOLID WHITE
②	TEMPORARY PAVEMENT MARKING - LINE 4" - SOLID YELLOW (2 LINES @ 11" CENTER-TO-CENTER)
③	TEMPORARY PAVEMENT MARKING - LINE 24" - SOLID WHITE
④	TEMPORARY PAVEMENT MARKING - LINE 4" - SOLID YELLOW
⑤	TEMPORARY PAVEMENT MARKING - LINE 6" - SOLID WHITE
⑥	TEMPORARY PAVEMENT MARKING LETTERS AND SYMBOLS
⑦	TEMPORARY PAVEMENT MARKING - LINE 12" - SOLID WHITE
⑧	TEMPORARY PAVEMENT MARKING - LINE 8" - WHITE (2' DASH, 6' SKIP)
⑨	TEMPORARY PAVEMENT MARKING - LINE 6" - WHITE (2' DASH, 6' SKIP)
⑩	TEMPORARY PAVEMENT MARKING - LINE 8" - SOLID WHITE
⑪	TEMPORARY PAVEMENT MARKING - LINE 4" - WHITE (10' DASH, 30' SKIP)
⑫	TEMPORARY PAVEMENT MARKING - LINE 8" - WHITE (3' DASH, 9' SKIP)

MODEL: Default
 FILE NAME: \\CURRENT PROJECTS\Active\1807000_75th_Street_Resurfacing_Dupage_County\07_Design_Information\07a_Computer_Files\Sheet_Files\Sheet\1807000_75th_Street_Resurfacing_18-24.dgn



USER NAME = jorger	DESIGNED - JG	REVISED -
	DRAWN - JG	REVISED -
PLOT SCALE = 40.00' / in.	CHECKED - AMB	REVISED -
PLOT DATE = 1/10/2020	DATE - 1/10/2020	REVISED -

**STATE OF ILLINOIS
DEPARTMENT OF TRANSPORTATION**

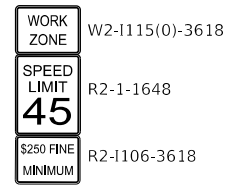
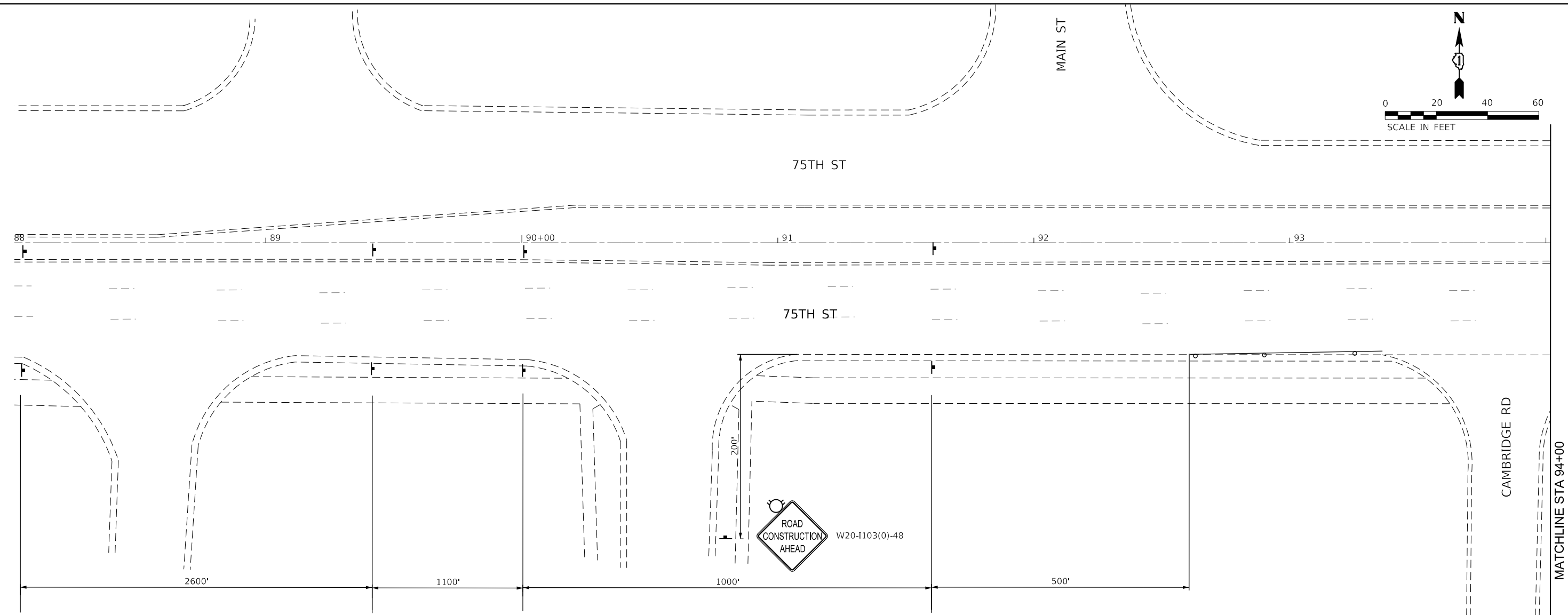
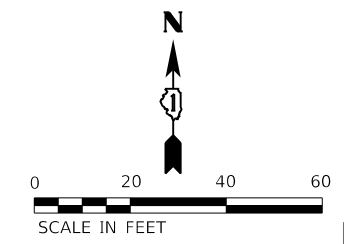
**MAINTENANCE OF TRAFFIC – STAGE 1B
EXNER RD**

SCALE: 1"=20' SHEET 24 OF 24 SHEETS STA. 506+00 TO STA. 509+00

F.A.P. RTE. 0369	SECTION 16-00233-00-CH	COUNTY DUPAGE	TOTAL SHEETS 477	SHEET NO. 153
ILLINOIS			FED. AID PROJECT	

MOT-1B-24

CONTRACT NO. 61G18



LEGEND	
	WORK AREA
	COMPLETED WORK FROM PREVIOUS STAGE
	TEMPORARY TRAFFIC SIGN
	DRUM - 100' C-C ALONG ROADWAY, 25' C-C ALONG CURVED EDGE, 20' C-C ALONG TAPER
	TRAFFIC FLOW DIRECTION
	ARROW BOARD
	TEMPORARY CONCRETE BARRIER
	DETECTABLE PEDESTRIAN CHANNELIZING BARRICADE
	IMPACT ATTENUATOR
①	TEMPORARY PAVEMENT MARKING - LINE 4" - SOLID WHITE
②	TEMPORARY PAVEMENT MARKING - LINE 4" - SOLID YELLOW (2 LINES @ 11" CENTER-TO-CENTER)
③	TEMPORARY PAVEMENT MARKING - LINE 24" - SOLID WHITE
④	TEMPORARY PAVEMENT MARKING - LINE 4" - SOLID YELLOW
⑤	TEMPORARY PAVEMENT MARKING - LINE 6" - SOLID WHITE
⑥	TEMPORARY PAVEMENT MARKING LETTERS AND SYMBOLS
⑦	TEMPORARY PAVEMENT MARKING - LINE 12" - SOLID WHITE
⑧	TEMPORARY PAVEMENT MARKING - LINE 8" - WHITE (2' DASH, 6' SKIP)
⑨	TEMPORARY PAVEMENT MARKING - LINE 6" - WHITE (2' DASH, 6' SKIP)
⑩	TEMPORARY PAVEMENT MARKING - LINE 8" - SOLID WHITE
⑪	TEMPORARY PAVEMENT MARKING - LINE 4" - WHITE (10' DASH, 30' SKIP)
⑫	TEMPORARY PAVEMENT MARKING - LINE 8" - WHITE (3' DASH, 9' SKIP)

MATCHLINE STA 94+00
SEE SHEET 155

MODEL: Default; FILE NAME: \\CURRENT PROJECTS\active\1807000_75th_Street_Resurfacing_DuPage_County\07_Design_Information\07g_Computer_Files\Sheet_Files\MOT-1C-01.dgn



USER NAME = jorger	DESIGNED - JG	REVISED -
	DRAWN - JG	REVISED -
PLOT SCALE = 40.00' / in.	CHECKED - AMB	REVISED -
PLOT DATE = 1/10/2020	DATE - 1/10/2020	REVISED -

STATE OF ILLINOIS
DEPARTMENT OF TRANSPORTATION











MAINTENANCE OF TRAFFIC – STAGE 1C
75TH STREET












SCALE: 1"=20' SHEET 1 OF 24 SHEETS STA. TO STA.

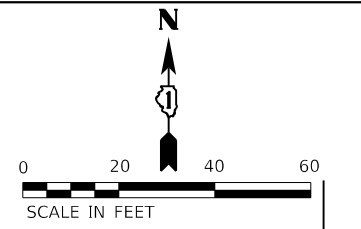
F.A.P. RTE. 0369	SECTION 16-00233-00-CH	COUNTY DUPAGE	TOTAL SHEETS 477	SHEET NO. 154
			CONTRACT NO. 61G18	
		ILLINOIS FED. AID PROJECT		

MOT-1C-01

LEGEND

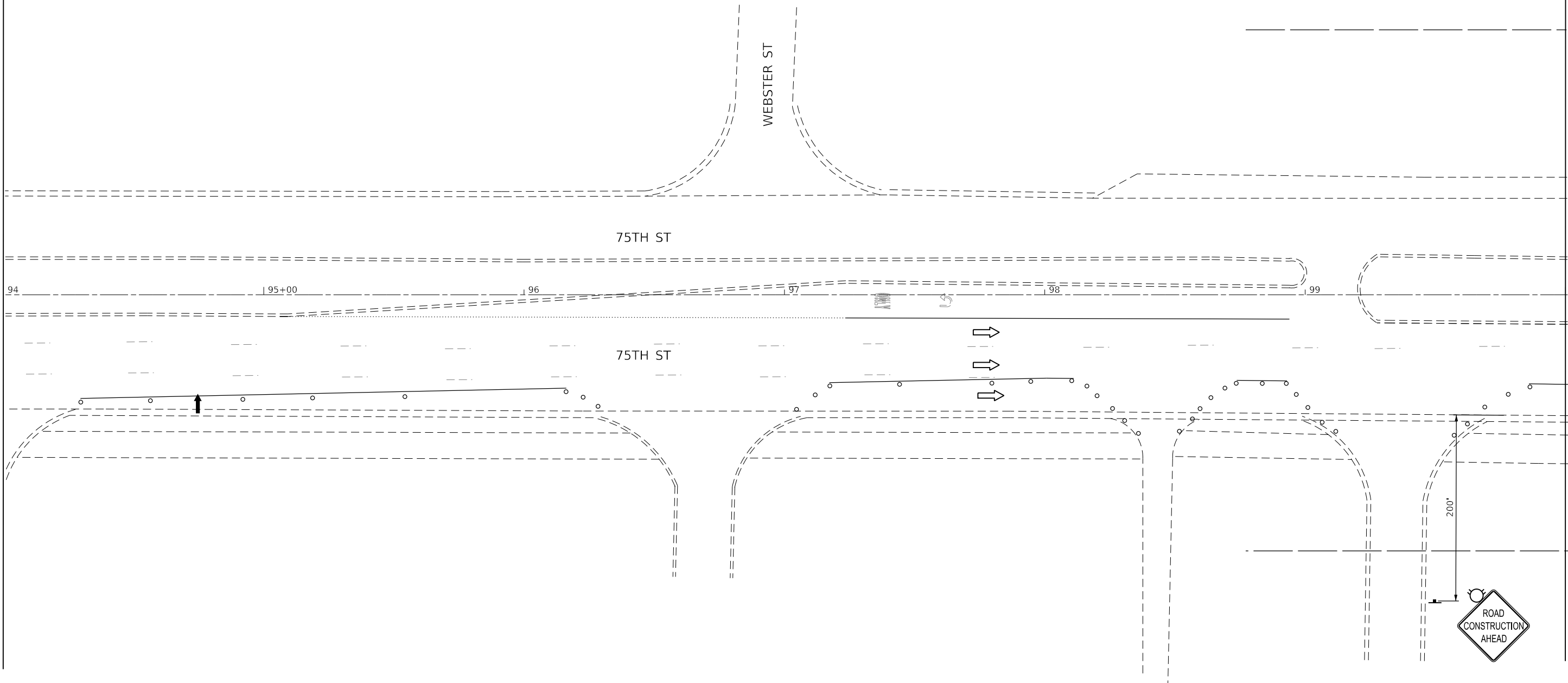
-  WORK AREA
-  COMPLETED WORK FROM PREVIOUS STAGE
-  TEMPORARY TRAFFIC SIGN
-  DRUM - 100' C-C ALONG ROADWAY, 25' C-C ALONG CURVED EDGE, 20' C-C ALONG TAPER
-  TRAFFIC FLOW DIRECTION
-  ARROW BOARD
-  TEMPORARY CONCRETE BARRIER
-  DETECTABLE PEDESTRIAN CHANNELIZING BARRICADE
-  IMPACT ATTENUATOR
-  TEMPORARY PAVEMENT MARKING - LINE 4" - SOLID WHITE

-  TEMPORARY PAVEMENT MARKING - LINE 4" - SOLID YELLOW (2 LINES @ 11" CENTER-TO-CENTER)
-  TEMPORARY PAVEMENT MARKING - LINE 24" - SOLID WHITE
-  TEMPORARY PAVEMENT MARKING - LINE 4" - SOLID YELLOW
-  TEMPORARY PAVEMENT MARKING - LINE 6" - SOLID WHITE
-  TEMPORARY PAVEMENT MARKING LETTERS AND SYMBOLS
-  TEMPORARY PAVEMENT MARKING - LINE 12" - SOLID WHITE
-  TEMPORARY PAVEMENT MARKING - LINE 8" - WHITE (2' DASH, 6' SKIP)
-  TEMPORARY PAVEMENT MARKING - LINE 6" - WHITE (2' DASH, 6' SKIP)
-  TEMPORARY PAVEMENT MARKING - LINE 8" - SOLID WHITE
-  TEMPORARY PAVEMENT MARKING - LINE 4" - WHITE (10' DASH, 30' SKIP)
-  TEMPORARY PAVEMENT MARKING - LINE 8" - WHITE (3' DASH, 9' SKIP)



MATCHLINE STA 94+00
SEE SHEET 154

MATCHLINE STA 100+00
SEE SHEET 156



MODEL: Default
FILE NAME: \\CURRENT PROJECTS\active\1807000_75th_Street_Resurfacing_Dupage_County\07_Design_Information\07a_Computer_Files\Sheet_Files\MOT-1C-02.dwg



USER NAME = jorger	DESIGNED - JG	REVISED -
	DRAWN - JG	REVISED -
PLOT SCALE = 40.00' / in.	CHECKED - AMB	REVISED -
PLOT DATE = 1/10/2020	DATE - 1/10/2020	REVISED -

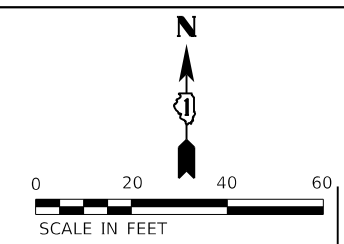
**STATE OF ILLINOIS
DEPARTMENT OF TRANSPORTATION**

**MAINTENANCE OF TRAFFIC – STAGE 1C
75TH STREET**

SCALE: 1"=20' SHEET 2 OF 24 SHEETS STA. TO STA.

F.A.P. RTE.	SECTION	COUNTY	TOTAL SHEETS	SHEET NO.
0369	16-00233-00-CH	DUPAGE	477	155
CONTRACT NO. 61G18				
ILLINOIS		FED. AID PROJECT		

MOT-1C-02



WORK ZONE
SPEED LIMIT
45
\$250 FINE
MINIMUM

END
WORK ZONE
SPEED LIMIT

75TH ST

100+00 75TH STREET 101 102 103 104 105+00

75TH ST

RIGHT LANE
MUST
TURN RIGHT

200 FT

ONLY ONLY

WORK ZONE
W2-1115(0)-3618
SPEED LIMIT
25
R2-1-1648
\$250 FINE
MINIMUM
R2-1106-3618

MATCHLINE STA 202+50
SEE SHEET 170

LEGEND	
	WORK AREA
	COMPLETED WORK FROM PREVIOUS STAGE
	TEMPORARY TRAFFIC SIGN
	DRUM - 100' C-C ALONG ROADWAY, 25' C-C ALONG CURVED EDGE, 20' C-C ALONG TAPER
	TRAFFIC FLOW DIRECTION
	ARROW BOARD
	TEMPORARY CONCRETE BARRIER
	DETECTABLE PEDESTRIAN CHANNELIZING BARRICADE
	IMPACT ATTENUATOR
①	TEMPORARY PAVEMENT MARKING - LINE 4" - SOLID WHITE
②	TEMPORARY PAVEMENT MARKING - LINE 4" - SOLID YELLOW (2 LINES @ 11" CENTER-TO-CENTER)
③	TEMPORARY PAVEMENT MARKING - LINE 24" - SOLID WHITE
④	TEMPORARY PAVEMENT MARKING - LINE 4" - SOLID YELLOW
⑤	TEMPORARY PAVEMENT MARKING - LINE 6" - SOLID WHITE
⑥	TEMPORARY PAVEMENT MARKING LETTERS AND SYMBOLS
⑦	TEMPORARY PAVEMENT MARKING - LINE 12" - SOLID WHITE
⑧	TEMPORARY PAVEMENT MARKING - LINE 8" - WHITE (2' DASH, 6' SKIP)
⑨	TEMPORARY PAVEMENT MARKING - LINE 6" - WHITE (2' DASH, 6' SKIP)
⑩	TEMPORARY PAVEMENT MARKING - LINE 8" - SOLID WHITE
⑪	TEMPORARY PAVEMENT MARKING - LINE 4" - WHITE (10' DASH, 30' SKIP)
⑫	TEMPORARY PAVEMENT MARKING - LINE 8" - WHITE (3' DASH, 9' SKIP)

MATCHLINE STA 100+00
SEE SHEET 155

MATCHLINE STA 106+00
SEE SHEET 157

MODEL: Default
FILE NAME: \\CURRENT PROJECTS\active\18072000_75th_Street_Resurfacing_DuPage_County\07_Design_Information\07g_Computer_Files\Sheet_Files\Sheet_156.dwg
DUPLICATE: 18072000_75th_Street_Resurfacing_DuPage_County\07_Design_Information\07g_Computer_Files\Sheet_Files\Sheet_156.dwg



2IM Group, LLC
118 South Clinton St.
Suite 350
Chicago, IL 60661

USER NAME = jorger	DESIGNED - JG	REVISED -
PLOT SCALE = 40.00' / in.	DRAWN - JG	REVISED -
PLOT DATE = 1/10/2020	CHECKED - AMB	REVISED -
	DATE - 1/10/2020	REVISED -

STATE OF ILLINOIS
DEPARTMENT OF TRANSPORTATION

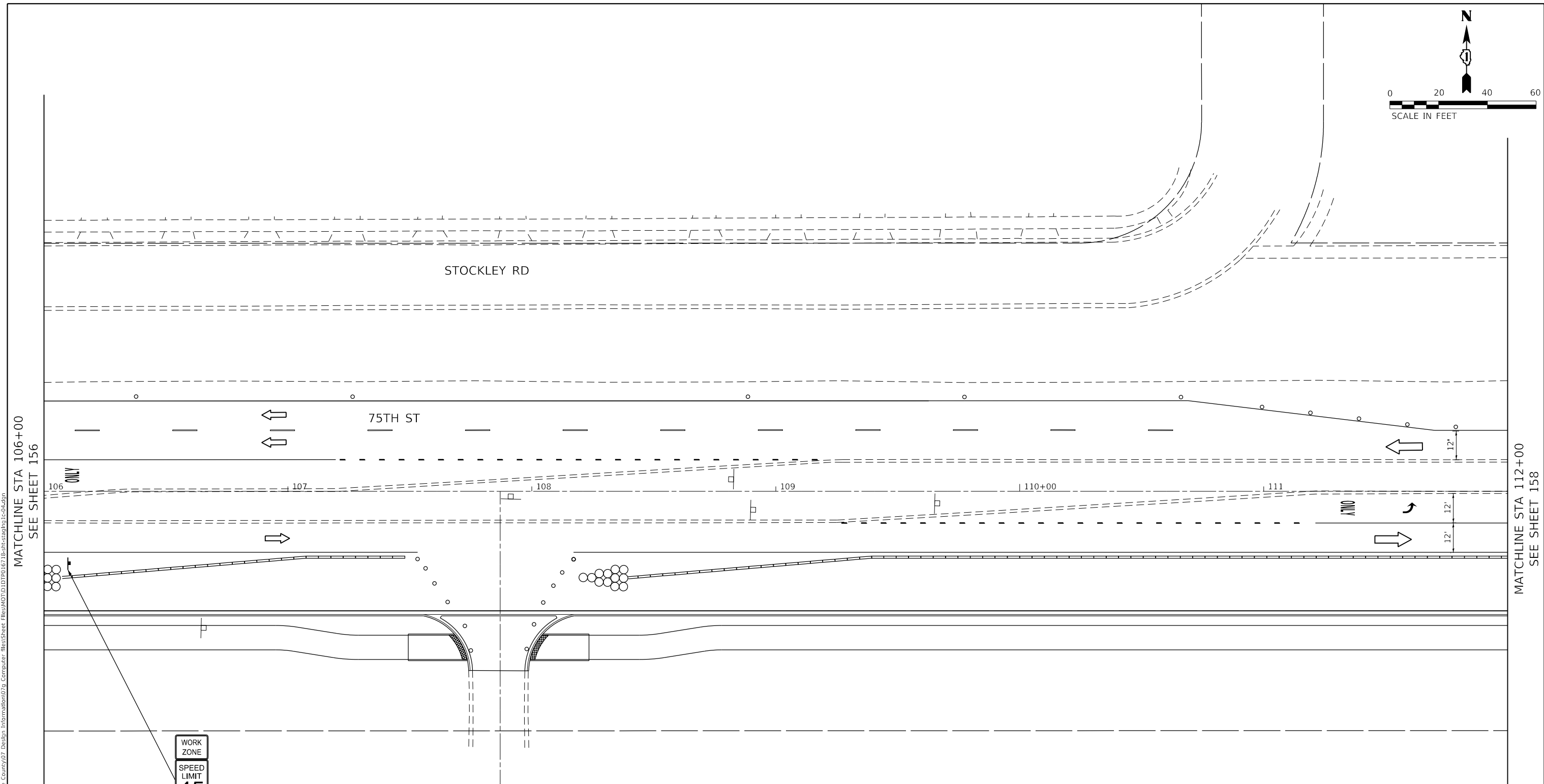
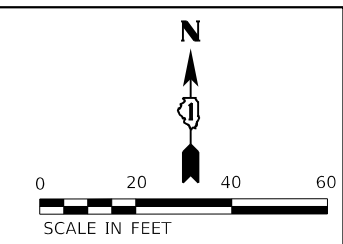
MAINTENANCE OF TRAFFIC – STAGE 1C
75TH STREET

SCALE: 1"=20' SHEET 3 OF 24 SHEETS STA. 100+00 TO STA. 106+00

F.A.P. RTE. 0369	SECTION 16-00233-00-CH	COUNTY DUPAGE	TOTAL SHEETS 477	SHEET NO. 156
CONTRACT NO. 61G18				

MOT-1C-03

ILLINOIS FED. AID PROJECT



MATCHLINE STA 106+00
SEE SHEET 156

MATCHLINE STA 112+00
SEE SHEET 158

WORK ZONE
SPEED LIMIT
45
\$250 FINE
MINIMUM

LEGEND		TEMPORARY PAVEMENT MARKING - LINE 4" - SOLID YELLOW (2 LINES @ 11" CENTER-TO-CENTER)	
	WORK AREA	②	TEMPORARY PAVEMENT MARKING - LINE 24" - SOLID WHITE
	COMPLETED WORK FROM PREVIOUS STAGE	③	TEMPORARY PAVEMENT MARKING - LINE 4" - SOLID YELLOW
	TEMPORARY TRAFFIC SIGN	④	TEMPORARY PAVEMENT MARKING - LINE 6" - SOLID WHITE
	DRUM - 100' C-C ALONG ROADWAY, 25' C-C ALONG CURVED EDGE, 20' C-C ALONG TAPER	⑤	TEMPORARY PAVEMENT MARKING LETTERS AND SYMBOLS
	TRAFFIC FLOW DIRECTION	⑥	TEMPORARY PAVEMENT MARKING - LINE 12" - SOLID WHITE
	ARROW BOARD	⑦	TEMPORARY PAVEMENT MARKING - LINE 8" - WHITE (2' DASH, 6' SKIP)
	TEMPORARY CONCRETE BARRIER	⑧	TEMPORARY PAVEMENT MARKING - LINE 6" - WHITE (2' DASH, 6' SKIP)
	DETECTABLE PEDESTRIAN CHANNELIZING BARRICADE	⑨	TEMPORARY PAVEMENT MARKING - LINE 8" - SOLID WHITE
	IMPACT ATTENUATOR	⑩	TEMPORARY PAVEMENT MARKING - LINE 4" - WHITE (10' DASH, 30' SKIP)
①	TEMPORARY PAVEMENT MARKING - LINE 4" - SOLID WHITE	⑪	TEMPORARY PAVEMENT MARKING - LINE 8" - WHITE (3' DASH, 9' SKIP)
		⑫	

MODEL: Default
 FILE NAME: \\CURRENT PROJECTS\active\1807000_75th_Street_Resurfacing_Dupage_County\07_Design_Information\079_Computer_Files\Sheet_Files\Sheet_16-18-2020\15-04.dwg
 PLOT DATE = 1/10/2020



USER NAME = jorger
 DESIGNED - JG
 DRAWN - JG
 PLOT SCALE = 40.00' / in.
 PLOT DATE = 1/10/2020

DESIGNED - JG
 DRAWN - JG
 CHECKED - AMB
 DATE - 1/10/2020

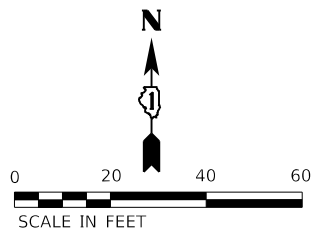
REVISED -
 REVISED -
 REVISED -
 REVISED -

STATE OF ILLINOIS
DEPARTMENT OF TRANSPORTATION

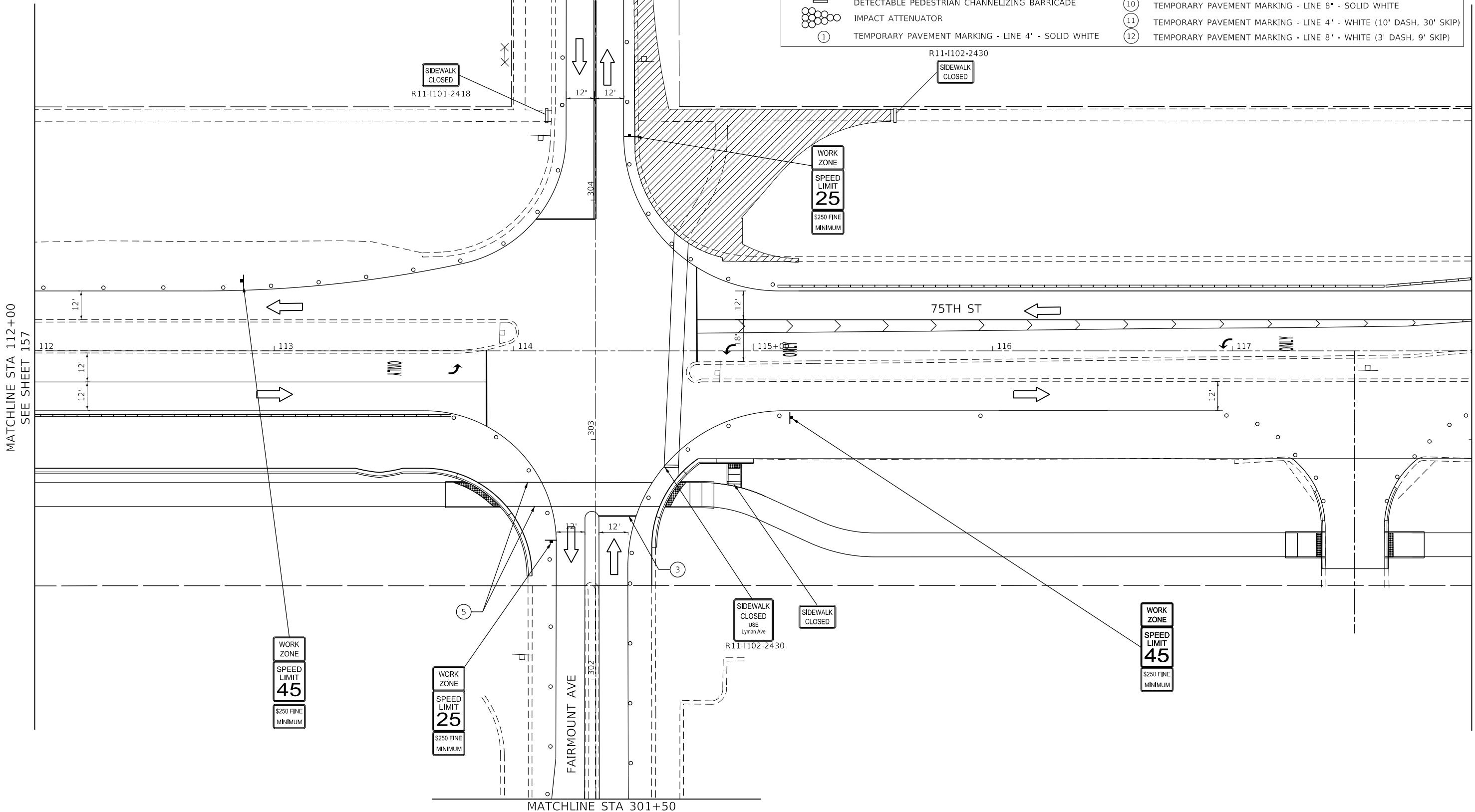
MAINTENANCE OF TRAFFIC - STAGE 1C
75TH STREET
 SCALE: 1"=20' SHEET 4 OF 24 SHEETS STA. 106+00 TO STA. 112+00

F.A.P. RTE.	SECTION	COUNTY	TOTAL SHEETS	SHEET NO.
0369	16-00233-00-CH	DUPAGE	477	157
CONTRACT NO. 61G18				
ILLINOIS FED. AID PROJECT				

MOT-1C-04



LEGEND	
	WORK AREA
	COMPLETED WORK FROM PREVIOUS STAGE
	TEMPORARY TRAFFIC SIGN
	DRUM - 100' C-C ALONG ROADWAY, 25' C-C ALONG CURVED EDGE, 20' C-C ALONG TAPER
	TRAFFIC FLOW DIRECTION
	ARROW BOARD
	TEMPORARY CONCRETE BARRIER
	DETECTABLE PEDESTRIAN CHANNELIZING BARRICADE
	IMPACT ATTENUATOR
①	TEMPORARY PAVEMENT MARKING - LINE 4" - SOLID WHITE
②	TEMPORARY PAVEMENT MARKING - LINE 4" - SOLID YELLOW (2 LINES @ 11" CENTER-TO-CENTER)
③	TEMPORARY PAVEMENT MARKING - LINE 24" - SOLID WHITE
④	TEMPORARY PAVEMENT MARKING - LINE 4" - SOLID YELLOW
⑤	TEMPORARY PAVEMENT MARKING - LINE 6" - SOLID WHITE
⑥	TEMPORARY PAVEMENT MARKING LETTERS AND SYMBOLS
⑦	TEMPORARY PAVEMENT MARKING - LINE 12" - SOLID WHITE
⑧	TEMPORARY PAVEMENT MARKING - LINE 8" - WHITE (2' DASH, 6' SKIP)
⑨	TEMPORARY PAVEMENT MARKING - LINE 6" - WHITE (2' DASH, 6' SKIP)
⑩	TEMPORARY PAVEMENT MARKING - LINE 8" - SOLID WHITE
⑪	TEMPORARY PAVEMENT MARKING - LINE 4" - WHITE (10' DASH, 30' SKIP)
⑫	TEMPORARY PAVEMENT MARKING - LINE 8" - WHITE (3' DASH, 9' SKIP)



MATCHLINE STA 112+00
SEE SHEET 157

MATCHLINE STA 118+00
SEE SHEET 159



USER NAME = jorger	DESIGNED - JG	REVISED -
	DRAWN - JG	REVISED -
PLOT SCALE = 40.00' / in.	CHECKED - AMB	REVISED -
PLOT DATE = 1/10/2020	DATE - 1/10/2020	REVISED -

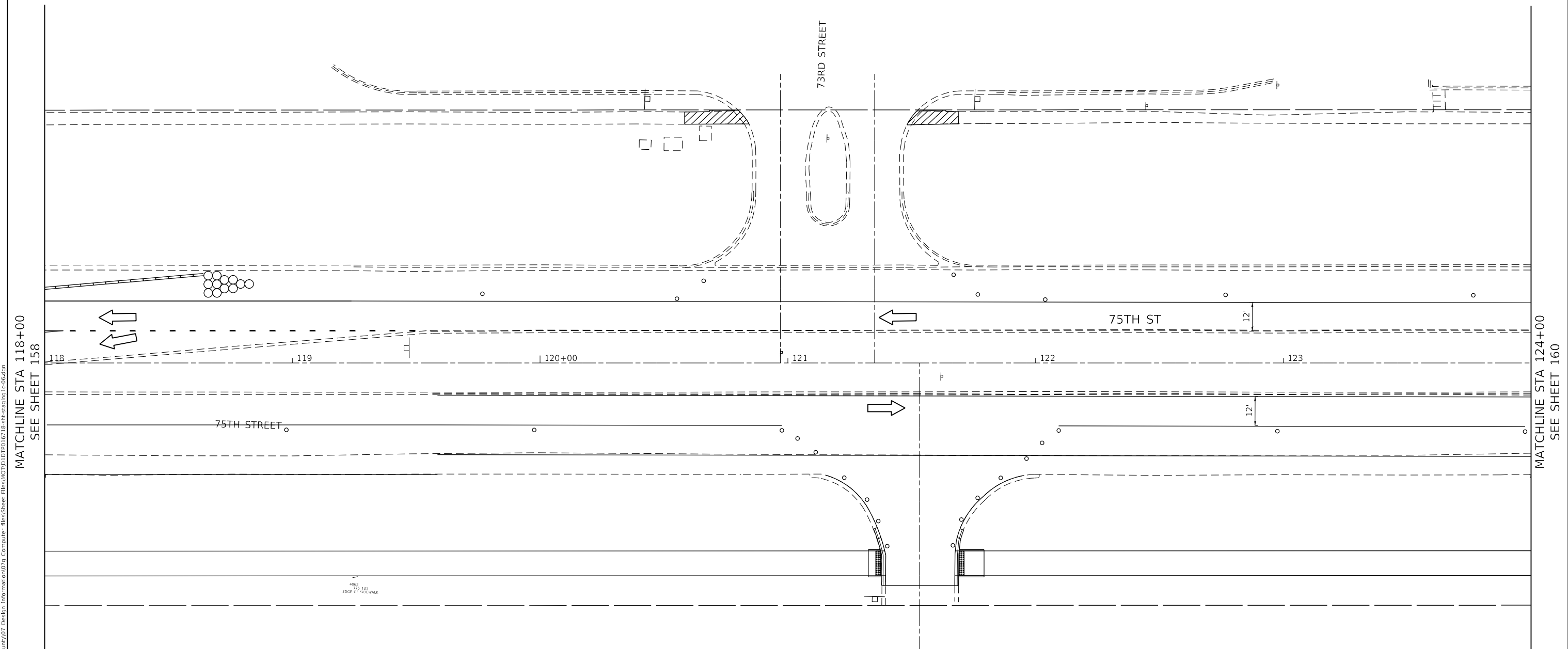
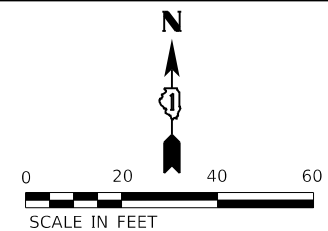
**STATE OF ILLINOIS
DEPARTMENT OF TRANSPORTATION**

**MAINTENANCE OF TRAFFIC – STAGE 1C
75TH STREET**

SCALE: 1"=20' SHEET 5 OF 24 SHEETS STA. 112+00 TO STA. 118+00

F.A.P. RTE.	SECTION	COUNTY	TOTAL SHEETS	SHEET NO.
0369	16-00233-00-CH	DUPAGE	477	158
CONTRACT NO. 61G18				
ILLINOIS FED. AID PROJECT				

MOT-1C-05



MATCHLINE STA 118+00
SEE SHEET 158

MATCHLINE STA 124+00
SEE SHEET 160

LEGEND	
	WORK AREA
	COMPLETED WORK FROM PREVIOUS STAGE
	TEMPORARY TRAFFIC SIGN
	DRUM - 100' C-C ALONG ROADWAY, 25' C-C ALONG CURVED EDGE, 20' C-C ALONG TAPER
	TRAFFIC FLOW DIRECTION
	ARROW BOARD
	TEMPORARY CONCRETE BARRIER
	DETECTABLE PEDESTRIAN CHANNELIZING BARRICADE
	IMPACT ATTENUATOR
	TEMPORARY PAVEMENT MARKING - LINE 4" - SOLID WHITE
	TEMPORARY PAVEMENT MARKING - LINE 4" - SOLID YELLOW (2 LINES @ 11" CENTER-TO-CENTER)
	TEMPORARY PAVEMENT MARKING - LINE 24" - SOLID WHITE
	TEMPORARY PAVEMENT MARKING - LINE 4" - SOLID YELLOW
	TEMPORARY PAVEMENT MARKING - LINE 6" - SOLID WHITE
	TEMPORARY PAVEMENT MARKING LETTERS AND SYMBOLS
	TEMPORARY PAVEMENT MARKING - LINE 12" - SOLID WHITE
	TEMPORARY PAVEMENT MARKING - LINE 8" - WHITE (2' DASH, 6' SKIP)
	TEMPORARY PAVEMENT MARKING - LINE 6" - WHITE (2' DASH, 6' SKIP)
	TEMPORARY PAVEMENT MARKING - LINE 8" - SOLID WHITE
	TEMPORARY PAVEMENT MARKING - LINE 4" - WHITE (10' DASH, 30' SKIP)
	TEMPORARY PAVEMENT MARKING - LINE 8" - WHITE (3' DASH, 9' SKIP)

MODEL: Default
FILE NAME: \\CURRENT PROJECTS\Active\1807000_75th_Street_Resurfacing_Dupage_County\07_Design_Information\07a_Computer_Files\Sheet_Files\MOT-1C-06.dgn



USER NAME = jorger	DESIGNED - JG	REVISED -
	DRAWN - JG	REVISED -
PLOT SCALE = 40.00' / in.	CHECKED - AMB	REVISED -
PLOT DATE = 1/10/2020	DATE - 1/10/2020	REVISED -

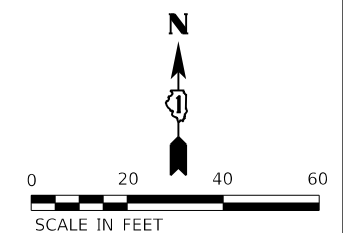
**STATE OF ILLINOIS
DEPARTMENT OF TRANSPORTATION**

**MAINTENANCE OF TRAFFIC – STAGE 1C
75TH STREET**

SCALE: 1"=20' SHEET 6 OF 24 SHEETS STA. 118+00 TO STA. 124+00

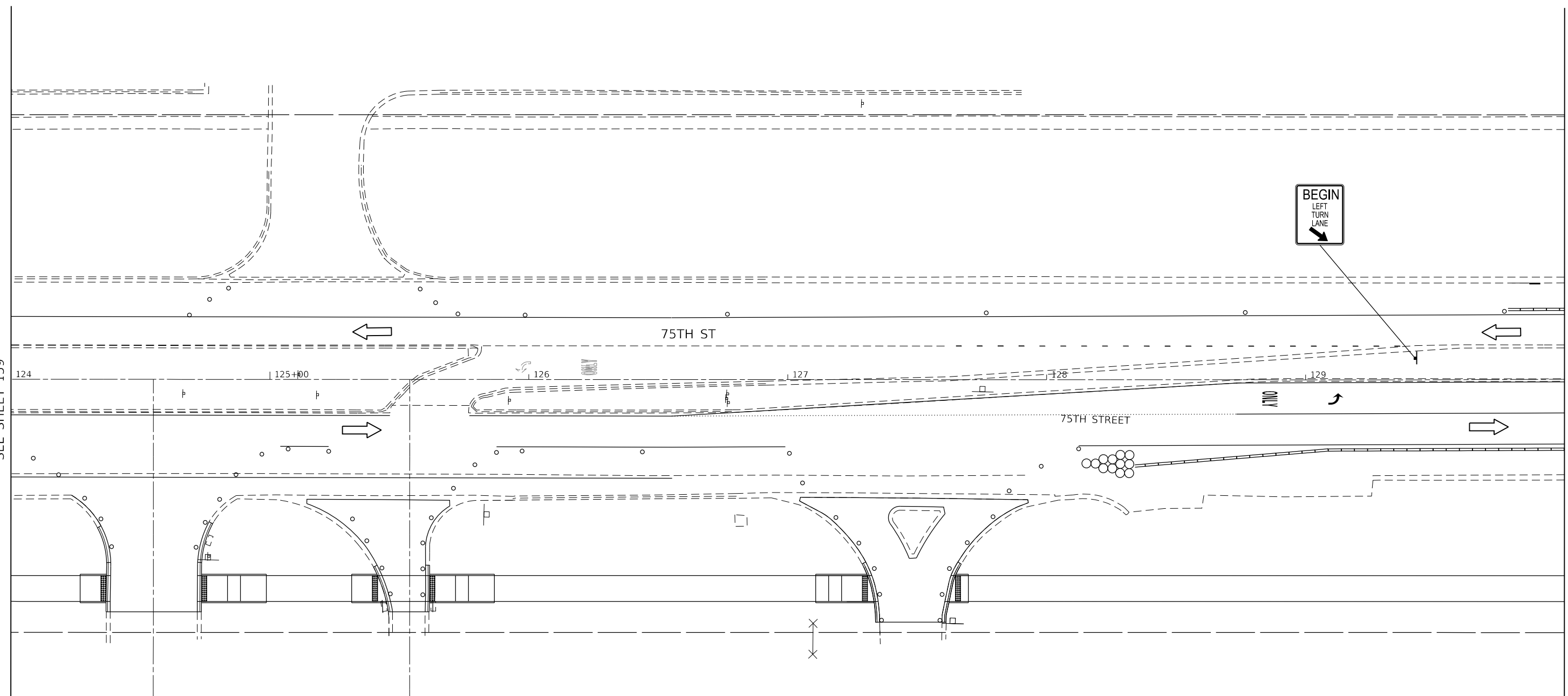
F.A.P. RTE.	SECTION	COUNTY	TOTAL SHEETS	SHEET NO.
0369	16-00233-00-CH	DUPAGE	477	159
CONTRACT NO. 61G18				
ILLINOIS FED. AID PROJECT				

MOT-1C-06



MATCHLINE STA 124+00
SEE SHEET 159

MATCHLINE STA 130+00
SEE SHEET 161



LEGEND			
	WORK AREA	②	TEMPORARY PAVEMENT MARKING - LINE 4" - SOLID YELLOW (2 LINES @ 11" CENTER-TO-CENTER)
	COMPLETED WORK FROM PREVIOUS STAGE	③	TEMPORARY PAVEMENT MARKING - LINE 24" - SOLID WHITE
	TEMPORARY TRAFFIC SIGN	④	TEMPORARY PAVEMENT MARKING - LINE 4" - SOLID YELLOW
	DRUM - 100' C-C ALONG ROADWAY, 25' C-C ALONG CURVED EDGE, 20' C-C ALONG TAPER	⑤	TEMPORARY PAVEMENT MARKING - LINE 6" - SOLID WHITE
	TRAFFIC FLOW DIRECTION	⑥	TEMPORARY PAVEMENT MARKING LETTERS AND SYMBOLS
	ARROW BOARD	⑦	TEMPORARY PAVEMENT MARKING - LINE 12" - SOLID WHITE
	TEMPORARY CONCRETE BARRIER	⑧	TEMPORARY PAVEMENT MARKING - LINE 8" - WHITE (2' DASH, 6' SKIP)
	DETECTABLE PEDESTRIAN CHANNELIZING BARRICADE	⑨	TEMPORARY PAVEMENT MARKING - LINE 6" - WHITE (2' DASH, 6' SKIP)
	IMPACT ATTENUATOR	⑩	TEMPORARY PAVEMENT MARKING - LINE 8" - SOLID WHITE
①	TEMPORARY PAVEMENT MARKING - LINE 4" - SOLID WHITE	⑪	TEMPORARY PAVEMENT MARKING - LINE 4" - WHITE (10' DASH, 30' SKIP)
		⑫	TEMPORARY PAVEMENT MARKING - LINE 8" - WHITE (3' DASH, 9' SKIP)

MODEL: Default
FILE NAME: \\CURRENT PROJECTS\Active\1807000_75th_Street_Resurfacing_Dupage_County\07_Design_Information\07a_Computer_Files\Sheet_Files\Sheet_159-07.dwg



USER NAME = jorger	DESIGNED - JG	REVISED -
PLOT SCALE = 40.00' / in.	DRAWN - JG	REVISED -
PLOT DATE = 1/10/2020	CHECKED - AMB	REVISED -
	DATE - 1/10/2020	REVISED -

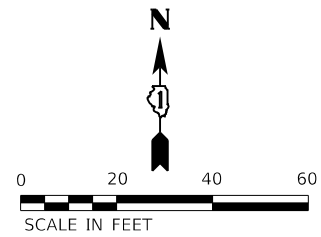
**STATE OF ILLINOIS
DEPARTMENT OF TRANSPORTATION**

**MAINTENANCE OF TRAFFIC – STAGE 1C
75TH STREET**

SCALE: 1"=20' SHEET 7 OF 24 SHEETS STA. 124+00 TO STA. 130+00

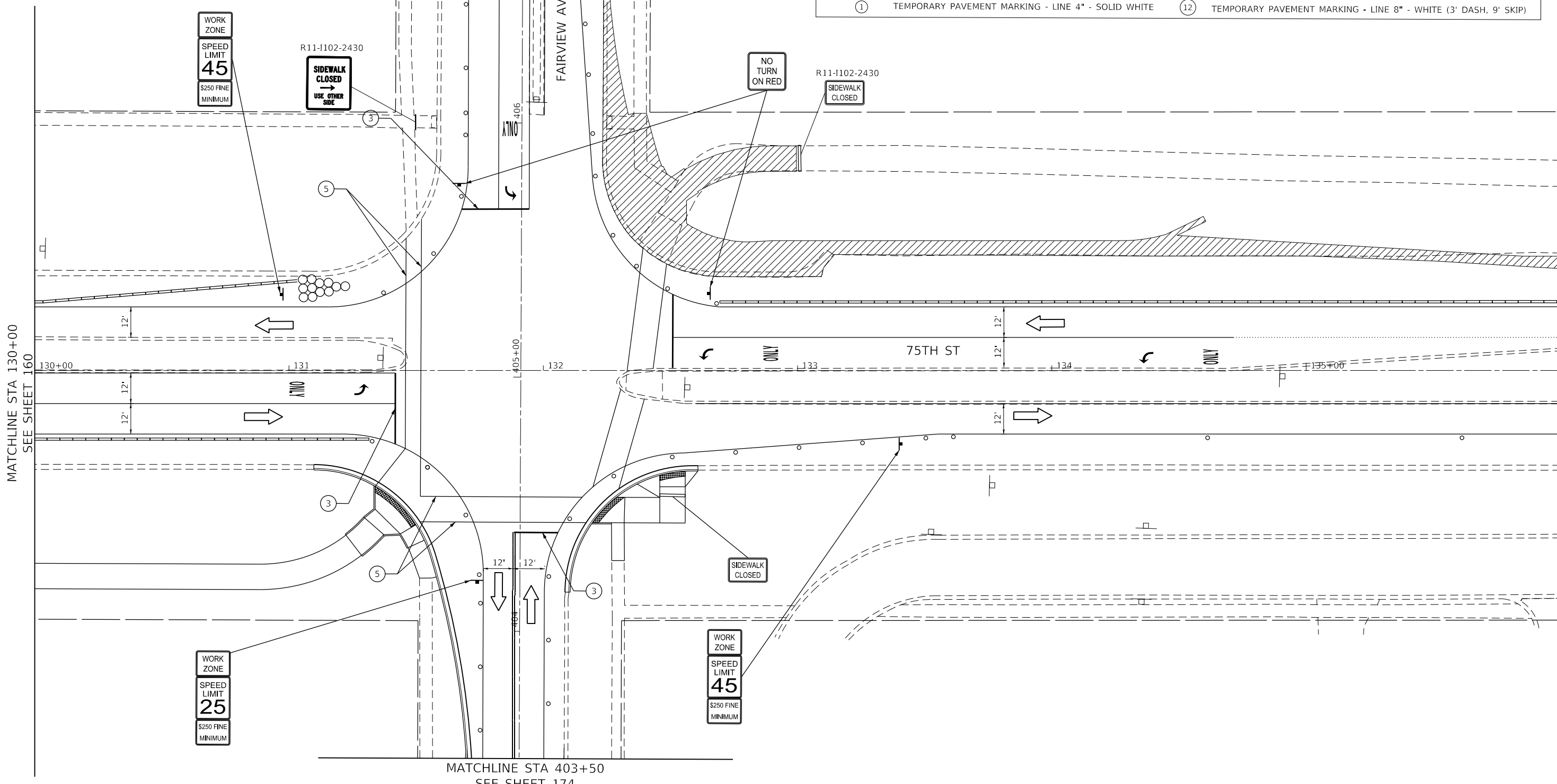
F.A.P. RTE.	SECTION	COUNTY	TOTAL SHEETS	SHEET NO.
0369	16-00233-00-CH	DUPAGE	477	160
CONTRACT NO. 61G18				
ILLINOIS FED. AID PROJECT				

MOT-1C-07



MATCHLINE STA 407+00
SEE SHEET 175

LEGEND			
	WORK AREA	②	TEMPORARY PAVEMENT MARKING - LINE 4" - SOLID YELLOW (2 LINES @ 11" CENTER-TO-CENTER)
	COMPLETED WORK FROM PREVIOUS STAGE	③	TEMPORARY PAVEMENT MARKING - LINE 24" - SOLID WHITE
	TEMPORARY TRAFFIC SIGN	④	TEMPORARY PAVEMENT MARKING - LINE 4" - SOLID YELLOW
	DRUM - 100' C-C ALONG ROADWAY, 25' C-C ALONG CURVED EDGE, 20' C-C ALONG TAPER	⑤	TEMPORARY PAVEMENT MARKING - LINE 6" - SOLID WHITE
	TRAFFIC FLOW DIRECTION	⑥	TEMPORARY PAVEMENT MARKING LETTERS AND SYMBOLS
	ARROW BOARD	⑦	TEMPORARY PAVEMENT MARKING - LINE 12" - SOLID WHITE
	TEMPORARY CONCRETE BARRIER	⑧	TEMPORARY PAVEMENT MARKING - LINE 8" - WHITE (2' DASH, 6' SKIP)
	DETECTABLE PEDESTRIAN CHANNELIZING BARRICADE	⑨	TEMPORARY PAVEMENT MARKING - LINE 6" - WHITE (2' DASH, 6' SKIP)
	IMPACT ATTENUATOR	⑩	TEMPORARY PAVEMENT MARKING - LINE 8" - SOLID WHITE
①	TEMPORARY PAVEMENT MARKING - LINE 4" - SOLID WHITE	⑪	TEMPORARY PAVEMENT MARKING - LINE 4" - WHITE (10' DASH, 30' SKIP)
		⑫	TEMPORARY PAVEMENT MARKING - LINE 8" - WHITE (3' DASH, 9' SKIP)



MATCHLINE STA 403+50
SEE SHEET 174

MATCHLINE STA 130+00
SEE SHEET 160

MATCHLINE STA 136+00
SEE SHEET 162

MODEL: Default
FILE NAME: \\CURRENT PROJECTS\Active\1807000_75th_Street_Resurfacing_Duplicate\Sheet Information\07_Design Information\07a_Computer Files\Sheet Files\MOT1C-08.dwg
DuPage County\07_Design Information\07a_Computer Files\Sheet Files\MOT1C-08.dwg



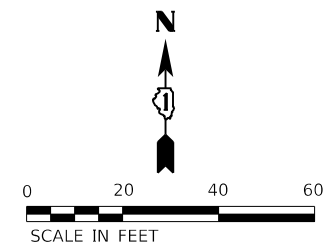
USER NAME = jorger	DESIGNED - JG	REVISED -
PLOT SCALE = 40.00' / in.	DRAWN - JG	REVISED -
PLOT DATE = 1/10/2020	CHECKED - AMB	REVISED -
	DATE - 1/10/2020	REVISED -

STATE OF ILLINOIS
DEPARTMENT OF TRANSPORTATION

MAINTENANCE OF TRAFFIC – STAGE 1C
75TH STREET
SCALE: 1"=20' SHEET 8 OF 24 SHEETS STA. 130+00 TO STA. 136+00

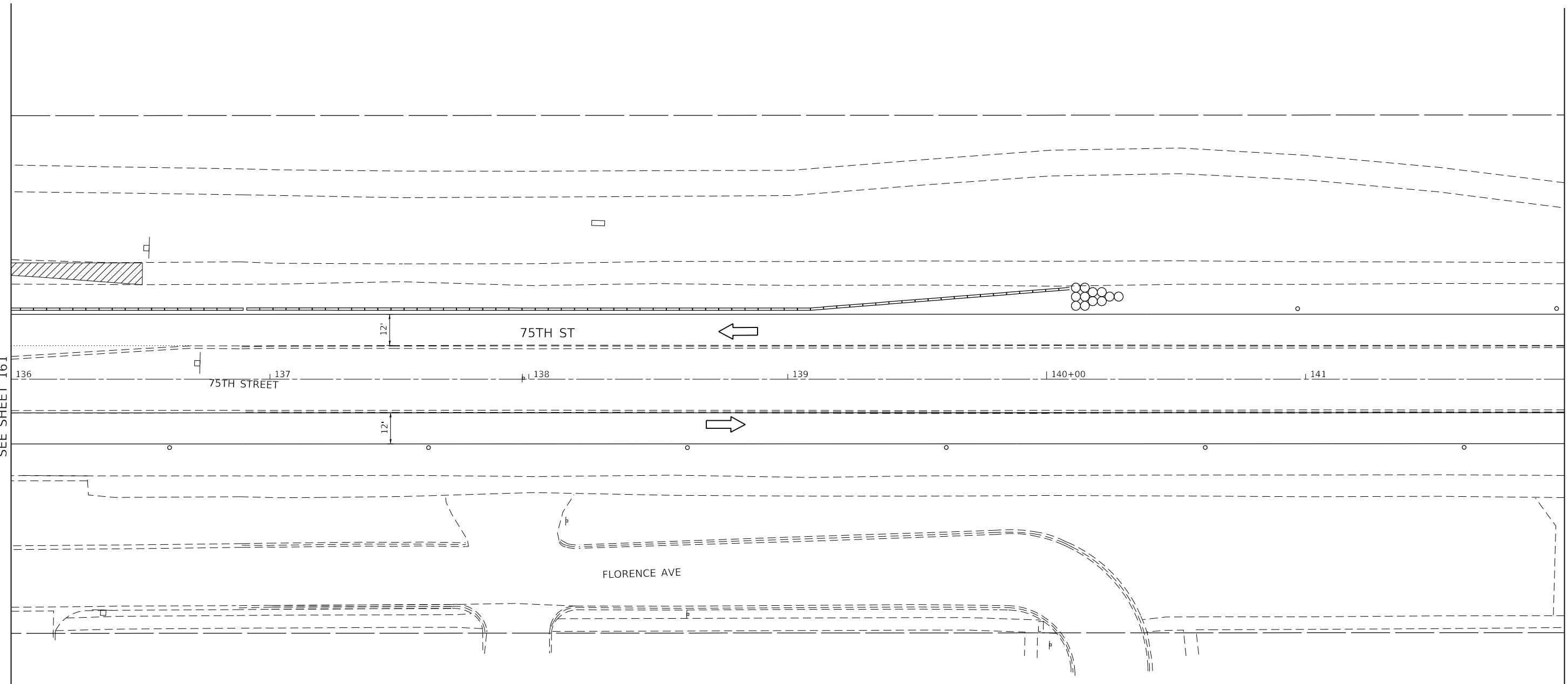
F.A.P. RTE.	SECTION	COUNTY	TOTAL SHEETS	SHEET NO.
0369	16-00233-00-CH	DUPAGE	477	161
CONTRACT NO. 61G18				
ILLINOIS FED. AID PROJECT				

MOT-1C-08



MATCHLINE STA 136+00
SEE SHEET 161

MATCHLINE STA 142+00
SEE SHEET 163



LEGEND			
	WORK AREA	②	TEMPORARY PAVEMENT MARKING - LINE 4" - SOLID YELLOW (2 LINES @ 11" CENTER-TO-CENTER)
	COMPLETED WORK FROM PREVIOUS STAGE	③	TEMPORARY PAVEMENT MARKING - LINE 24" - SOLID WHITE
	TEMPORARY TRAFFIC SIGN	④	TEMPORARY PAVEMENT MARKING - LINE 4" - SOLID YELLOW
	DRUM - 100' C-C ALONG ROADWAY, 25' C-C ALONG CURVED EDGE, 20' C-C ALONG TAPER	⑤	TEMPORARY PAVEMENT MARKING - LINE 6" - SOLID WHITE
	TRAFFIC FLOW DIRECTION	⑥	TEMPORARY PAVEMENT MARKING LETTERS AND SYMBOLS
	ARROW BOARD	⑦	TEMPORARY PAVEMENT MARKING - LINE 12" - SOLID WHITE
	TEMPORARY CONCRETE BARRIER	⑧	TEMPORARY PAVEMENT MARKING - LINE 8" - WHITE (2' DASH, 6' SKIP)
	DETECTABLE PEDESTRIAN CHANNELIZING BARRICADE	⑨	TEMPORARY PAVEMENT MARKING - LINE 6" - WHITE (2' DASH, 6' SKIP)
	IMPACT ATTENUATOR	⑩	TEMPORARY PAVEMENT MARKING - LINE 8" - SOLID WHITE
①	TEMPORARY PAVEMENT MARKING - LINE 4" - SOLID WHITE	⑪	TEMPORARY PAVEMENT MARKING - LINE 4" - WHITE (10' DASH, 30' SKIP)
		⑫	TEMPORARY PAVEMENT MARKING - LINE 8" - WHITE (3' DASH, 9' SKIP)

MODEL: Default
FILE NAME: \\CURRENT PROJECTS\Active\1807000_75th_Street_Resurfacing_Dupage_County\07_Design_Information\079_Computer_Files\Sheet_Files\MOT1C-09.dwg



USER NAME = jorger	DESIGNED - JG	REVISED -
	DRAWN - JG	REVISED -
PLOT SCALE = 40.00' / in.	CHECKED - AMB	REVISED -
PLOT DATE = 1/10/2020	DATE - 1/10/2020	REVISED -

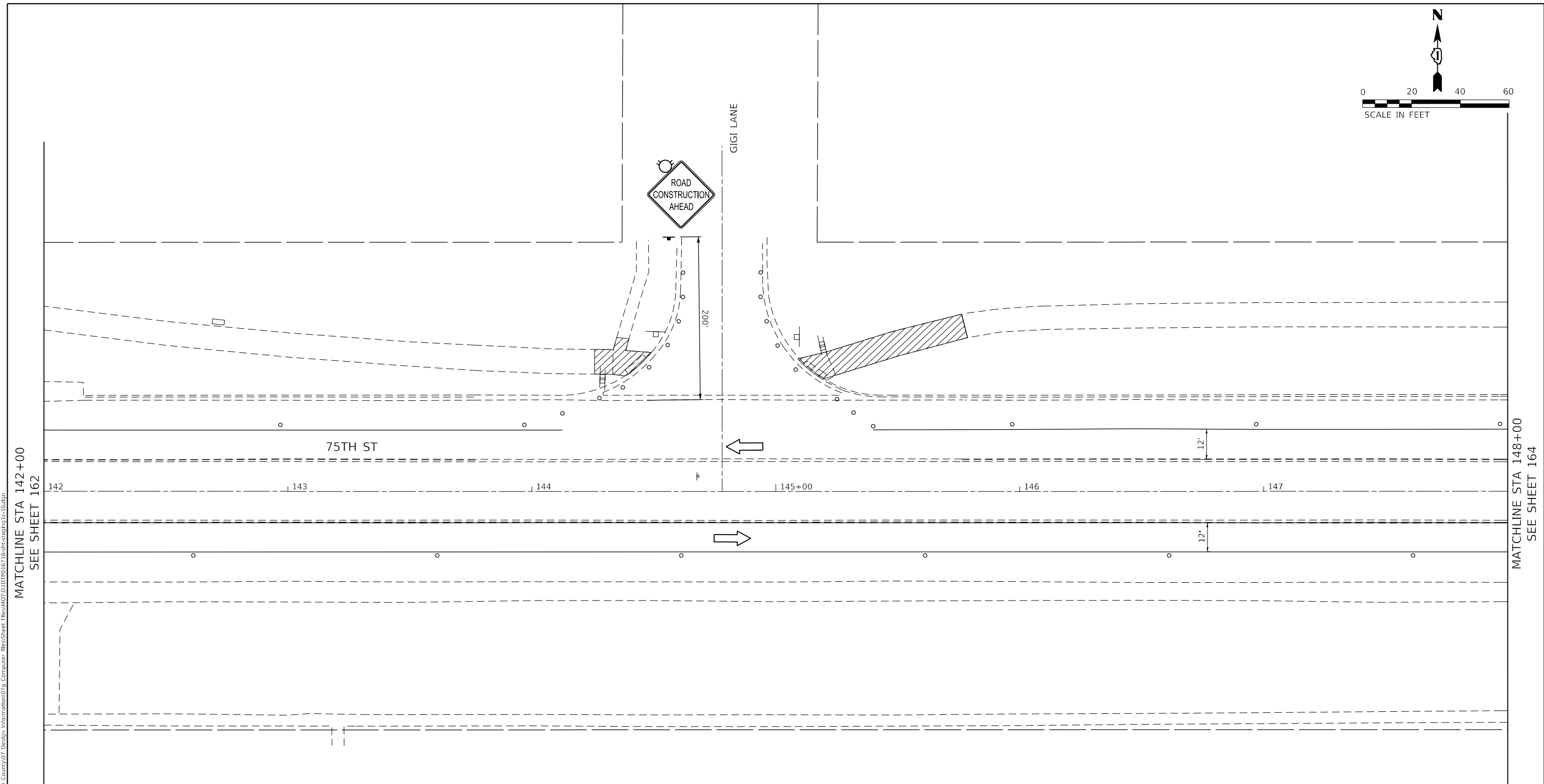
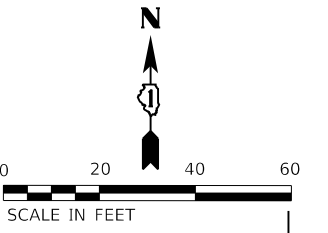
**STATE OF ILLINOIS
DEPARTMENT OF TRANSPORTATION**

**MAINTENANCE OF TRAFFIC – STAGE 1C
75TH STREET**

SCALE: 1"=20' SHEET 9 OF 24 SHEETS STA. 136+00 TO STA. 142+00

F.A.P. RTE.	SECTION	COUNTY	TOTAL SHEETS	SHEET NO.
0369	16-00233-00-CH	DUPAGE	477	162
CONTRACT NO. 61G18				
ILLINOIS		FED. AID PROJECT		

MOT-1C-09



MATCHLINE STA 142+00
SEE SHEET 162

MATCHLINE STA 148+00
SEE SHEET 164

LEGEND	
	WORK AREA
	COMPLETED WORK FROM PREVIOUS STAGE
	TEMPORARY TRAFFIC SIGN
	DRUM - 100' C-C ALONG ROADWAY, 25' C-C ALONG CURVED EDGE, 20' C-C ALONG TAPER
	TRAFFIC FLOW DIRECTION
	ARROW BOARD
	TEMPORARY CONCRETE BARRIER
	DETECTABLE PEDESTRIAN CHANNELIZING BARRICADE
	IMPACT ATTENUATOR
①	TEMPORARY PAVEMENT MARKING - LINE 4" - SOLID WHITE
②	TEMPORARY PAVEMENT MARKING - LINE 4" - SOLID YELLOW (2 LINES @ 11" CENTER-TO-CENTER)
③	TEMPORARY PAVEMENT MARKING - LINE 24" - SOLID WHITE
④	TEMPORARY PAVEMENT MARKING - LINE 4" - SOLID YELLOW
⑤	TEMPORARY PAVEMENT MARKING - LINE 6" - SOLID WHITE
⑥	TEMPORARY PAVEMENT MARKING LETTERS AND SYMBOLS
⑦	TEMPORARY PAVEMENT MARKING - LINE 12" - SOLID WHITE
⑧	TEMPORARY PAVEMENT MARKING - LINE 8" - WHITE (2' DASH, 6' SKIP)
⑨	TEMPORARY PAVEMENT MARKING - LINE 6" - WHITE (2' DASH, 6' SKIP)
⑩	TEMPORARY PAVEMENT MARKING - LINE 8" - SOLID WHITE
⑪	TEMPORARY PAVEMENT MARKING - LINE 4" - WHITE (10' DASH, 30' SKIP)
⑫	TEMPORARY PAVEMENT MARKING - LINE 8" - WHITE (3' DASH, 9' SKIP)

MODEL: Default
FILE NAME: \\CURRENT PROJECTS\Active\1807000_75th Street Resurfacing_Dupage County\07 Design Information\07 Computer Files\Sheet Files\MOT-1C-10.dwg



USER NAME = jorger	DESIGNED - JG	REVISED -
	DRAWN - JG	REVISED -
PLOT SCALE = 40.00' / in.	CHECKED - AMB	REVISED -
PLOT DATE = 1/10/2020	DATE - 1/10/2020	REVISED -

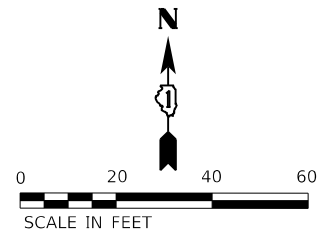
**STATE OF ILLINOIS
DEPARTMENT OF TRANSPORTATION**

**MAINTENANCE OF TRAFFIC – STAGE 1C
75TH STREET**

SCALE: 1"=20' SHEET 10 OF 24 SHEETS STA. 142+00 TO STA. 148+00

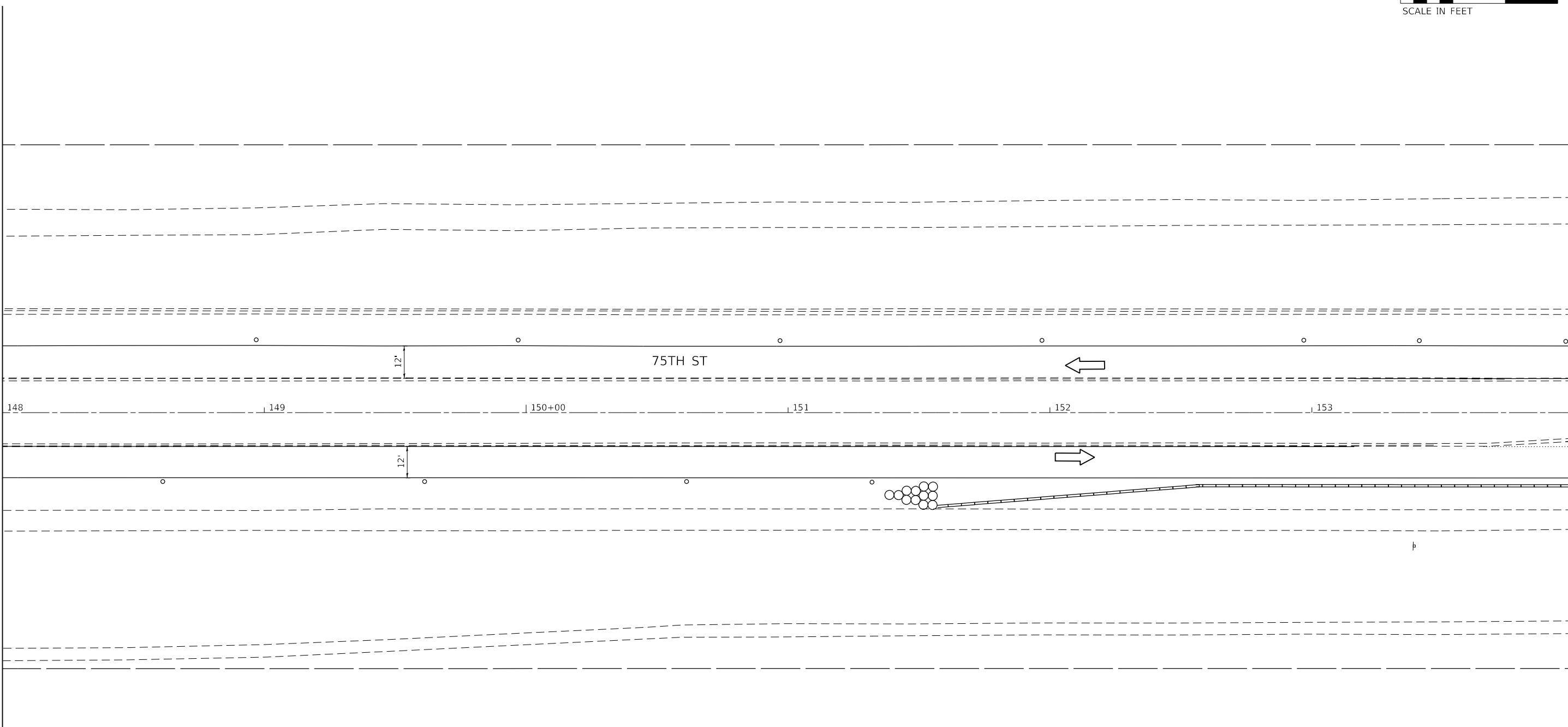
F.A.P. RTE.	SECTION	COUNTY	TOTAL SHEETS	SHEET NO.
0369	16-00233-00-CH	DUPAGE	477	163
			CONTRACT NO. 61G18	
		ILLINOIS	FED. AID PROJECT	

MOT-1C-10



MATCHLINE STA 148+00
SEE SHEET 163

MATCHLINE STA 154+00
SEE SHEET 165



LEGEND			
	WORK AREA	②	TEMPORARY PAVEMENT MARKING - LINE 4" - SOLID YELLOW (2 LINES @ 11" CENTER-TO-CENTER)
	COMPLETED WORK FROM PREVIOUS STAGE	③	TEMPORARY PAVEMENT MARKING - LINE 24" - SOLID WHITE
	TEMPORARY TRAFFIC SIGN	④	TEMPORARY PAVEMENT MARKING - LINE 4" - SOLID YELLOW
	DRUM - 100' C-C ALONG ROADWAY, 25' C-C ALONG CURVED EDGE, 20' C-C ALONG TAPER	⑤	TEMPORARY PAVEMENT MARKING - LINE 6" - SOLID WHITE
	TRAFFIC FLOW DIRECTION	⑥	TEMPORARY PAVEMENT MARKING LETTERS AND SYMBOLS
	ARROW BOARD	⑦	TEMPORARY PAVEMENT MARKING - LINE 12" - SOLID WHITE
	TEMPORARY CONCRETE BARRIER	⑧	TEMPORARY PAVEMENT MARKING - LINE 8" - WHITE (2' DASH, 6' SKIP)
	DETECTABLE PEDESTRIAN CHANNELIZING BARRICADE	⑨	TEMPORARY PAVEMENT MARKING - LINE 6" - WHITE (2' DASH, 6' SKIP)
	IMPACT ATTENUATOR	⑩	TEMPORARY PAVEMENT MARKING - LINE 8" - SOLID WHITE
①	TEMPORARY PAVEMENT MARKING - LINE 4" - SOLID WHITE	⑪	TEMPORARY PAVEMENT MARKING - LINE 4" - WHITE (10' DASH, 30' SKIP)
		⑫	TEMPORARY PAVEMENT MARKING - LINE 8" - WHITE (3' DASH, 9' SKIP)

MODEL: Default
FILE NAME: \\CURRENT PROJECTS\Active\1807000_75th_Street_Resurfacing_Dupage_County\07_Design_Information\07_Comp\uter_files\Sheet_files\MOT11.DTP\016718-Subcontracting1c-11.dgn



USER NAME = jorger	DESIGNED - JG	REVISED -
	DRAWN - JG	REVISED -
PLOT SCALE = 40.00' / in.	CHECKED - AMB	REVISED -
PLOT DATE = 1/10/2020	DATE - 1/10/2020	REVISED -

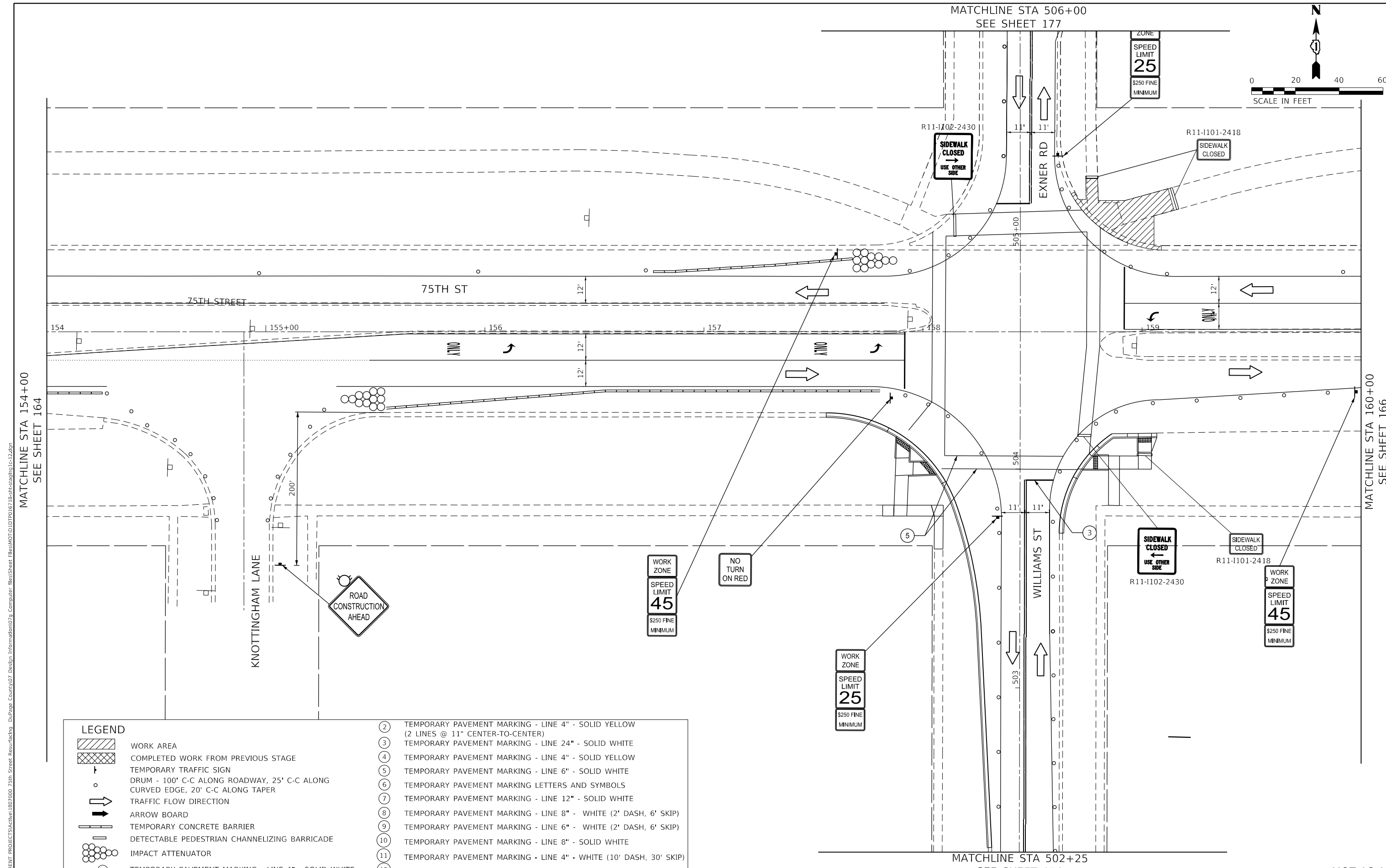
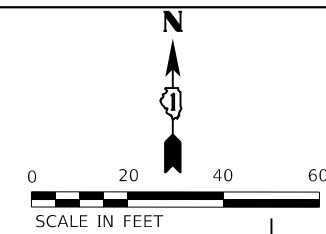
**STATE OF ILLINOIS
DEPARTMENT OF TRANSPORTATION**

MAINTENANCE OF TRAFFIC – STAGE 1C			
75TH STREET			
SCALE: 1"=20'	SHEET 11	OF 24 SHEETS	STA. 148+00 TO STA. 154+00

F.A.P. RTE. 0369	SECTION 16-00233-00-CH	COUNTY DUPAGE	TOTAL SHEETS 477	SHEET NO. 164
CONTRACT NO. 61G18			ILLINOIS FED. AID PROJECT	

MOT-1C-11

MATCHLINE STA 506+00
SEE SHEET 177



MATCHLINE STA 154+00
SEE SHEET 164

MATCHLINE STA 160+00
SEE SHEET 166

LEGEND	
	WORK AREA
	COMPLETED WORK FROM PREVIOUS STAGE
	TEMPORARY TRAFFIC SIGN
	DRUM - 100' C-C ALONG ROADWAY, 25' C-C ALONG CURVED EDGE, 20' C-C ALONG TAPER
	TRAFFIC FLOW DIRECTION
	ARROW BOARD
	TEMPORARY CONCRETE BARRIER
	DETECTABLE PEDESTRIAN CHANNELIZING BARRICADE
	IMPACT ATTENUATOR
	TEMPORARY PAVEMENT MARKING - LINE 4" - SOLID WHITE
	TEMPORARY PAVEMENT MARKING - LINE 4" - SOLID YELLOW (2 LINES @ 11" CENTER-TO-CENTER)
	TEMPORARY PAVEMENT MARKING - LINE 24" - SOLID WHITE
	TEMPORARY PAVEMENT MARKING - LINE 4" - SOLID YELLOW
	TEMPORARY PAVEMENT MARKING - LINE 6" - SOLID WHITE
	TEMPORARY PAVEMENT MARKING LETTERS AND SYMBOLS
	TEMPORARY PAVEMENT MARKING - LINE 12" - SOLID WHITE
	TEMPORARY PAVEMENT MARKING - LINE 8" - WHITE (2' DASH, 6' SKIP)
	TEMPORARY PAVEMENT MARKING - LINE 6" - WHITE (2' DASH, 6' SKIP)
	TEMPORARY PAVEMENT MARKING - LINE 8" - SOLID WHITE
	TEMPORARY PAVEMENT MARKING - LINE 4" - WHITE (10' DASH, 30' SKIP)
	TEMPORARY PAVEMENT MARKING - LINE 8" - WHITE (3' DASH, 9' SKIP)

MODEL: Default
 FILE NAME: \\CURRENT PROJECTS\active\1807000_75th_Street_Resurfacing_Dupage_County\07_Design_Information\07g_Computer_Files\Sheet_Files\MOT1C12\1807000_75th_Street_Resurfacing_Dupage_County\07_Design_Information\07g_Computer_Files\Sheet_Files\MOT1C12.dwg
 DATE PLOTTED: 1/10/2020 10:00:00 AM



USER NAME = jorger
 DESIGNED - JG
 DRAWN - JG
 CHECKED - AMB
 DATE - 1/10/2020
 PLOT SCALE = 40.00' / in.
 PLOT DATE = 1/10/2020

DESIGNED - JG
 DRAWN - JG
 CHECKED - AMB
 DATE - 1/10/2020
 REVISED -
 REVISED -
 REVISED -
 REVISED -

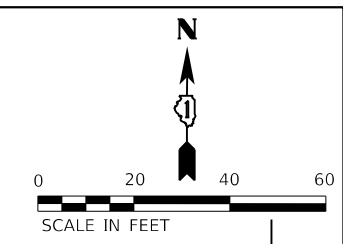
STATE OF ILLINOIS
DEPARTMENT OF TRANSPORTATION

MAINTENANCE OF TRAFFIC - STAGE 1C
75TH STREET

SCALE: 1"=20' SHEET 12 OF 24 SHEETS STA. 154+00 TO STA. 160+00

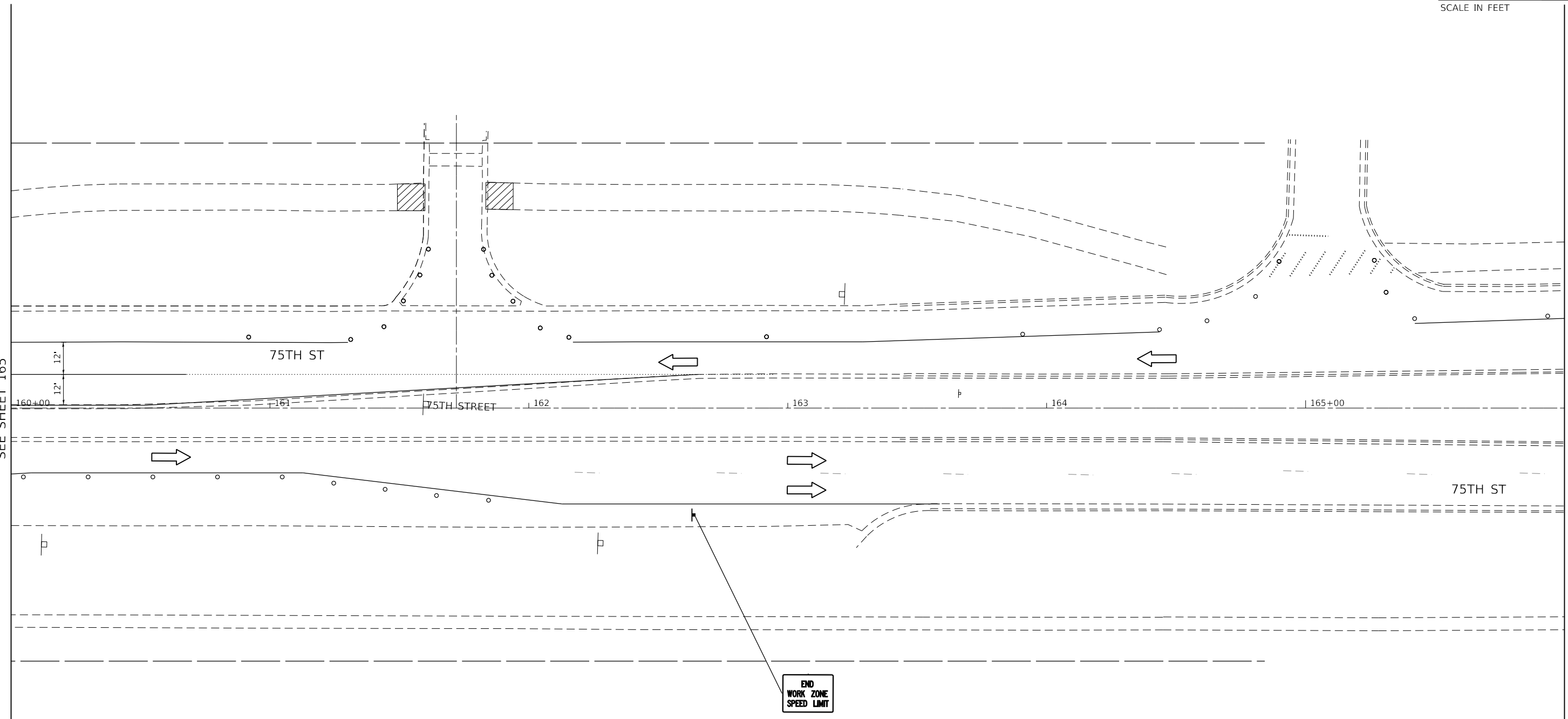
F.A.P. RTE.	SECTION	COUNTY	TOTAL SHEETS	SHEET NO.
0369	16-00233-00-CH	DUPAGE	477	165
CONTRACT NO. 61G18				
ILLINOIS FED. AID PROJECT				

MOT-1C-12



MATCHLINE STA 160+00
SEE SHEET 165

MATCHLINE STA 166+00
SEE SHEET 167



LEGEND			
	WORK AREA	②	TEMPORARY PAVEMENT MARKING - LINE 4" - SOLID YELLOW (2 LINES @ 11" CENTER-TO-CENTER)
	COMPLETED WORK FROM PREVIOUS STAGE	③	TEMPORARY PAVEMENT MARKING - LINE 24" - SOLID WHITE
	TEMPORARY TRAFFIC SIGN	④	TEMPORARY PAVEMENT MARKING - LINE 4" - SOLID YELLOW
	DRUM - 100' C-C ALONG ROADWAY, 25' C-C ALONG CURVED EDGE, 20' C-C ALONG TAPER	⑤	TEMPORARY PAVEMENT MARKING - LINE 6" - SOLID WHITE
	TRAFFIC FLOW DIRECTION	⑥	TEMPORARY PAVEMENT MARKING LETTERS AND SYMBOLS
	ARROW BOARD	⑦	TEMPORARY PAVEMENT MARKING - LINE 12" - SOLID WHITE
	TEMPORARY CONCRETE BARRIER	⑧	TEMPORARY PAVEMENT MARKING - LINE 8" - WHITE (2' DASH, 6' SKIP)
	DETECTABLE PEDESTRIAN CHANNELIZING BARRICADE	⑨	TEMPORARY PAVEMENT MARKING - LINE 6" - WHITE (2' DASH, 6' SKIP)
	IMPACT ATTENUATOR	⑩	TEMPORARY PAVEMENT MARKING - LINE 8" - SOLID WHITE
①	TEMPORARY PAVEMENT MARKING - LINE 4" - SOLID WHITE	⑪	TEMPORARY PAVEMENT MARKING - LINE 4" - WHITE (10' DASH, 30' SKIP)
		⑫	TEMPORARY PAVEMENT MARKING - LINE 8" - WHITE (3' DASH, 9' SKIP)

USER NAME = jorger	DESIGNED - JG	REVISED -
	DRAWN - JG	REVISED -
PLOT SCALE = 40.00' / in.	CHECKED - AMB	REVISED -
PLOT DATE = 1/10/2020	DATE - 1/10/2020	REVISED -

**STATE OF ILLINOIS
DEPARTMENT OF TRANSPORTATION**

**MAINTENANCE OF TRAFFIC – STAGE 1C
75TH STREET**

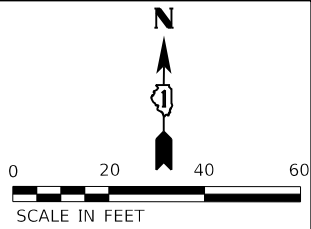
SCALE: 1"=20' SHEET 13 OF 24 SHEETS STA. 160+00 TO STA.

F.A.P. RTE.	SECTION	COUNTY	TOTAL SHEETS	SHEET NO.
0369	16-00233-00-CH	DUPAGE	477	166
CONTRACT NO. 61G18				
ILLINOIS FED. AID PROJECT				

MOT-1C-13

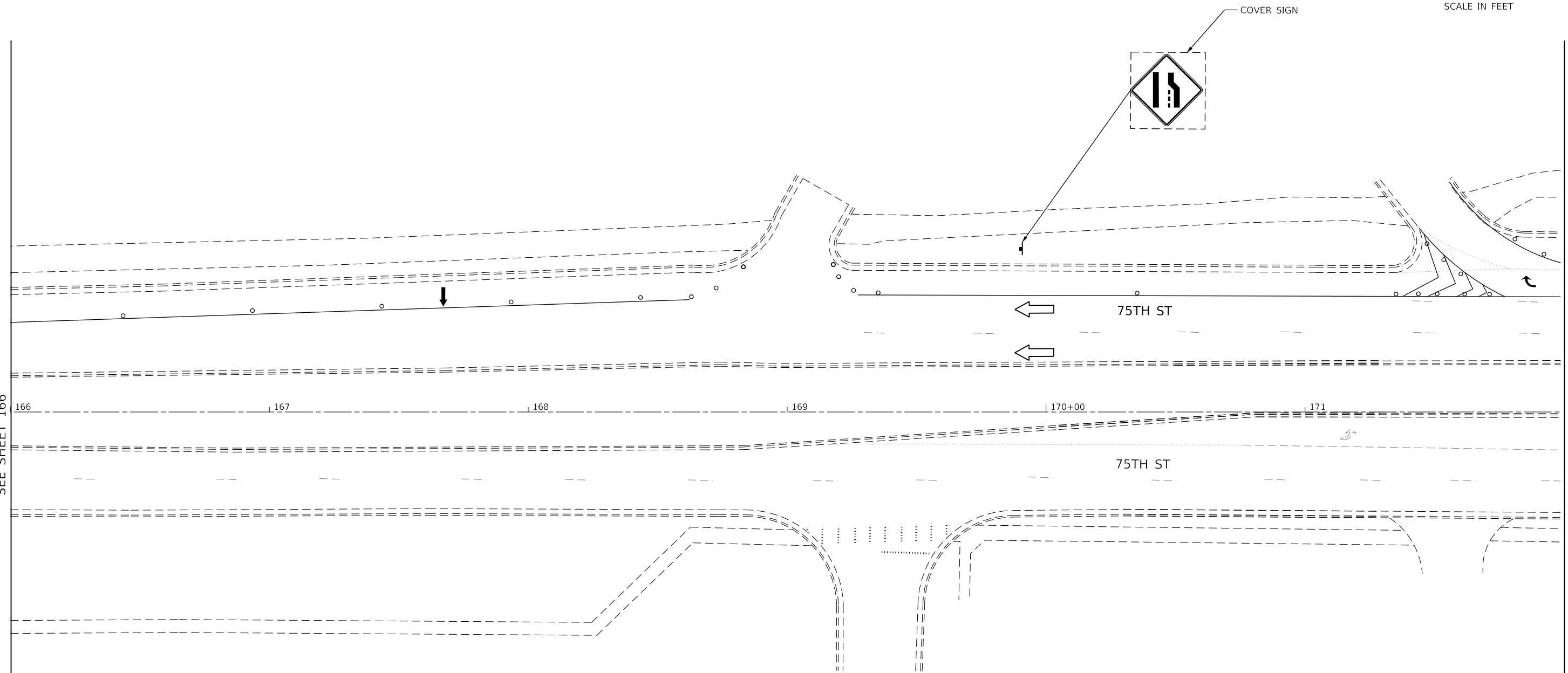
MODEL: Default
FILE NAME: \\CURRENT PROJECTS\Active\1807000_75th_Street_Resurfacing_Dupage_County\07_Design_Information\07a_Computer_Files\Sheet_Files\MOT1C13.dwg





MATCHLINE STA 166+00
SEE SHEET 166

MATCHLINE STA 172+00
SEE SHEET 168



LEGEND			
	WORK AREA	②	TEMPORARY PAVEMENT MARKING - LINE 4" - SOLID YELLOW (2 LINES @ 11" CENTER-TO-CENTER)
	COMPLETED WORK FROM PREVIOUS STAGE	③	TEMPORARY PAVEMENT MARKING - LINE 24" - SOLID WHITE
	TEMPORARY TRAFFIC SIGN	④	TEMPORARY PAVEMENT MARKING - LINE 4" - SOLID YELLOW
	DRUM - 100' C-C ALONG ROADWAY, 25' C-C ALONG CURVED EDGE, 20' C-C ALONG TAPER	⑤	TEMPORARY PAVEMENT MARKING - LINE 6" - SOLID WHITE
	TRAFFIC FLOW DIRECTION	⑥	TEMPORARY PAVEMENT MARKING LETTERS AND SYMBOLS
	ARROW BOARD	⑦	TEMPORARY PAVEMENT MARKING - LINE 12" - SOLID WHITE
	TEMPORARY CONCRETE BARRIER	⑧	TEMPORARY PAVEMENT MARKING - LINE 8" - WHITE (2' DASH, 6' SKIP)
	DETECTABLE PEDESTRIAN CHANNELIZING BARRICADE	⑨	TEMPORARY PAVEMENT MARKING - LINE 6" - WHITE (2' DASH, 6' SKIP)
	IMPACT ATTENUATOR	⑩	TEMPORARY PAVEMENT MARKING - LINE 8" - SOLID WHITE
①	TEMPORARY PAVEMENT MARKING - LINE 4" - SOLID WHITE	⑪	TEMPORARY PAVEMENT MARKING - LINE 4" - WHITE (10' DASH, 30' SKIP)
		⑫	TEMPORARY PAVEMENT MARKING - LINE 8" - WHITE (3' DASH, 9' SKIP)

MODEL: Default
FILE NAME: \\CURRENT PROJECTS\active\1807000_75th_Street_Resurfacing_Dupage_County\07_Design_Information\07a_Computer_Files\Sheet_Files\MOT1C14.dgn



USER NAME = jorger	DESIGNED - JG	REVISED -
	DRAWN - JG	REVISED -
PLOT SCALE = 40.00' / in.	CHECKED - AMB	REVISED -
PLOT DATE = 1/10/2020	DATE - 1/10/2020	REVISED -

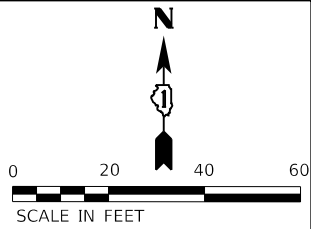
**STATE OF ILLINOIS
DEPARTMENT OF TRANSPORTATION**

**MAINTENANCE OF TRAFFIC – STAGE 1C
75TH STREET**

SCALE: 1"=20' SHEET 14 OF 24 SHEETS STA. TO STA.

F.A.P. RTE.	SECTION	COUNTY	TOTAL SHEETS	SHEET NO.
0369	16-00233-00-CH	DUPAGE	477	167
			CONTRACT NO. 61G18	
		ILLINOIS	FED. AID PROJECT	

MOT-1C-14



MODEL: D:\p\h\...
 FILE NAME: H:\CURRENT PROJECTS\Active\1607000_75th_Street_Resurfacing_DUPage_Count\07_Design_Information\07_ Computer Files\Sheet Files\MOT1C15\1607000_75th_Street_Resurfacing_1607000.ctb
 D:\Page_Count\07_Design_Information\07_ Computer Files\Sheet Files\MOT1C15\1607000_75th_Street_Resurfacing_1607000.ctb

MATCHLINE STA 172+00
 SEE SHEET 167

MATCHLINE STA 178+00
 SEE SHEET 169

RIGHT LANE
MUST
TURN RIGHT

R3-7R

ADAMS

75TH ST

75TH ST

LEGEND			
	WORK AREA	②	TEMPORARY PAVEMENT MARKING - LINE 4" - SOLID YELLOW (2 LINES @ 11" CENTER-TO-CENTER)
	COMPLETED WORK FROM PREVIOUS STAGE	③	TEMPORARY PAVEMENT MARKING - LINE 24" - SOLID WHITE
	TEMPORARY TRAFFIC SIGN	④	TEMPORARY PAVEMENT MARKING - LINE 4" - SOLID YELLOW
	DRUM - 100' C-C ALONG ROADWAY, 25' C-C ALONG CURVED EDGE, 20' C-C ALONG TAPER	⑤	TEMPORARY PAVEMENT MARKING - LINE 6" - SOLID WHITE
	TRAFFIC FLOW DIRECTION	⑥	TEMPORARY PAVEMENT MARKING LETTERS AND SYMBOLS
	ARROW BOARD	⑦	TEMPORARY PAVEMENT MARKING - LINE 12" - SOLID WHITE
	TEMPORARY CONCRETE BARRIER	⑧	TEMPORARY PAVEMENT MARKING - LINE 8" - WHITE (2' DASH, 6' SKIP)
	DETECTABLE PEDESTRIAN CHANNELIZING BARRICADE	⑨	TEMPORARY PAVEMENT MARKING - LINE 6" - WHITE (2' DASH, 6' SKIP)
	IMPACT ATTENUATOR	⑩	TEMPORARY PAVEMENT MARKING - LINE 8" - SOLID WHITE
①	TEMPORARY PAVEMENT MARKING - LINE 4" - SOLID WHITE	⑪	TEMPORARY PAVEMENT MARKING - LINE 4" - WHITE (10' DASH, 30' SKIP)
		⑫	TEMPORARY PAVEMENT MARKING - LINE 8" - WHITE (3' DASH, 9' SKIP)



USER NAME = jorger	DESIGNED - JG	REVISED -
	DRAWN - JG	REVISED -
PLOT SCALE = 40.00' / in.	CHECKED - AMB	REVISED -
PLOT DATE = 1/10/2020	DATE - 1/10/2020	REVISED -

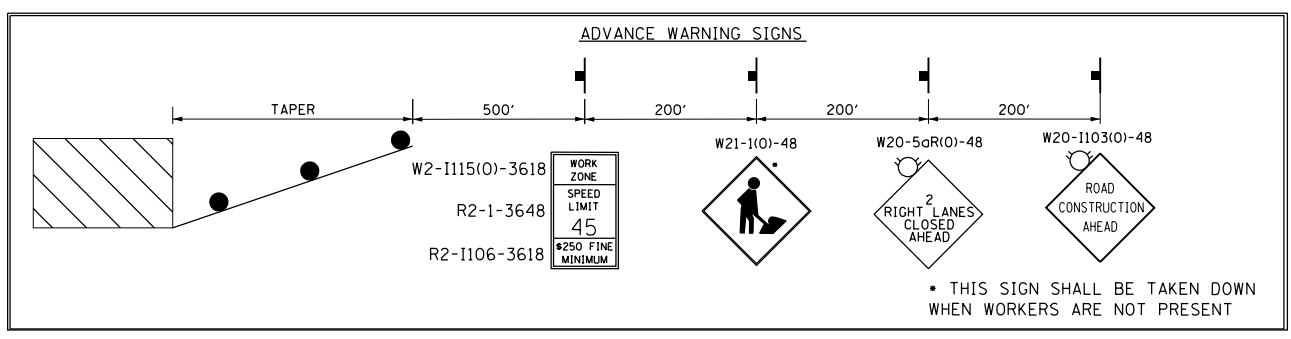
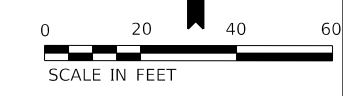
STATE OF ILLINOIS
DEPARTMENT OF TRANSPORTATION

MAINTENANCE OF TRAFFIC – STAGE 1C
75TH STREET

SCALE: 1"=20' SHEET 15 OF 24 SHEETS STA. TO STA.

F.A.P. RTE.	SECTION	COUNTY	TOTAL SHEETS	SHEET NO.
0369	16-00233-00-CH	DUPAGE	477	168
			CONTRACT NO. 61G18	
		ILLINOIS	FED. AID PROJECT	

MOT-1C-15



SEE ADVANCE WARNING SIGNS

MATCHLINE STA 178+00
SEE SHEET 168



LEGEND			
	WORK AREA	②	TEMPORARY PAVEMENT MARKING - LINE 4" - SOLID YELLOW (2 LINES @ 11" CENTER-TO-CENTER)
	COMPLETED WORK FROM PREVIOUS STAGE	③	TEMPORARY PAVEMENT MARKING - LINE 24" - SOLID WHITE
	TEMPORARY TRAFFIC SIGN	④	TEMPORARY PAVEMENT MARKING - LINE 4" - SOLID YELLOW
	DRUM - 100' C-C ALONG ROADWAY, 25' C-C ALONG CURVED EDGE, 20' C-C ALONG TAPER	⑤	TEMPORARY PAVEMENT MARKING - LINE 6" - SOLID WHITE
	TRAFFIC FLOW DIRECTION	⑥	TEMPORARY PAVEMENT MARKING LETTERS AND SYMBOLS
	ARROW BOARD	⑦	TEMPORARY PAVEMENT MARKING - LINE 12" - SOLID WHITE
	TEMPORARY CONCRETE BARRIER	⑧	TEMPORARY PAVEMENT MARKING - LINE 8" - WHITE (2' DASH, 6' SKIP)
	DETECTABLE PEDESTRIAN CHANNELIZING BARRICADE	⑨	TEMPORARY PAVEMENT MARKING - LINE 6" - WHITE (2' DASH, 6' SKIP)
	IMPACT ATTENUATOR	⑩	TEMPORARY PAVEMENT MARKING - LINE 8" - SOLID WHITE
①	TEMPORARY PAVEMENT MARKING - LINE 4" - SOLID WHITE	⑪	TEMPORARY PAVEMENT MARKING - LINE 4" - WHITE (10' DASH, 30' SKIP)
		⑫	TEMPORARY PAVEMENT MARKING - LINE 8" - WHITE (3' DASH, 9' SKIP)

MODEL: D:\p\h\... CURRENT PROJECTS\Active\1607000 75th Street Resurfacing - Dupage County\07 Design Information\07 Computer Files\Sheet Files\MOT1C-16.dgn



USER NAME = jorger	DESIGNED - JG	REVISED -
PLOT SCALE = 40.00' / in.	DRAWN - JG	REVISED -
PLOT DATE = 1/10/2020	CHECKED - AMB	REVISED -
	DATE - 1/10/2020	REVISED -

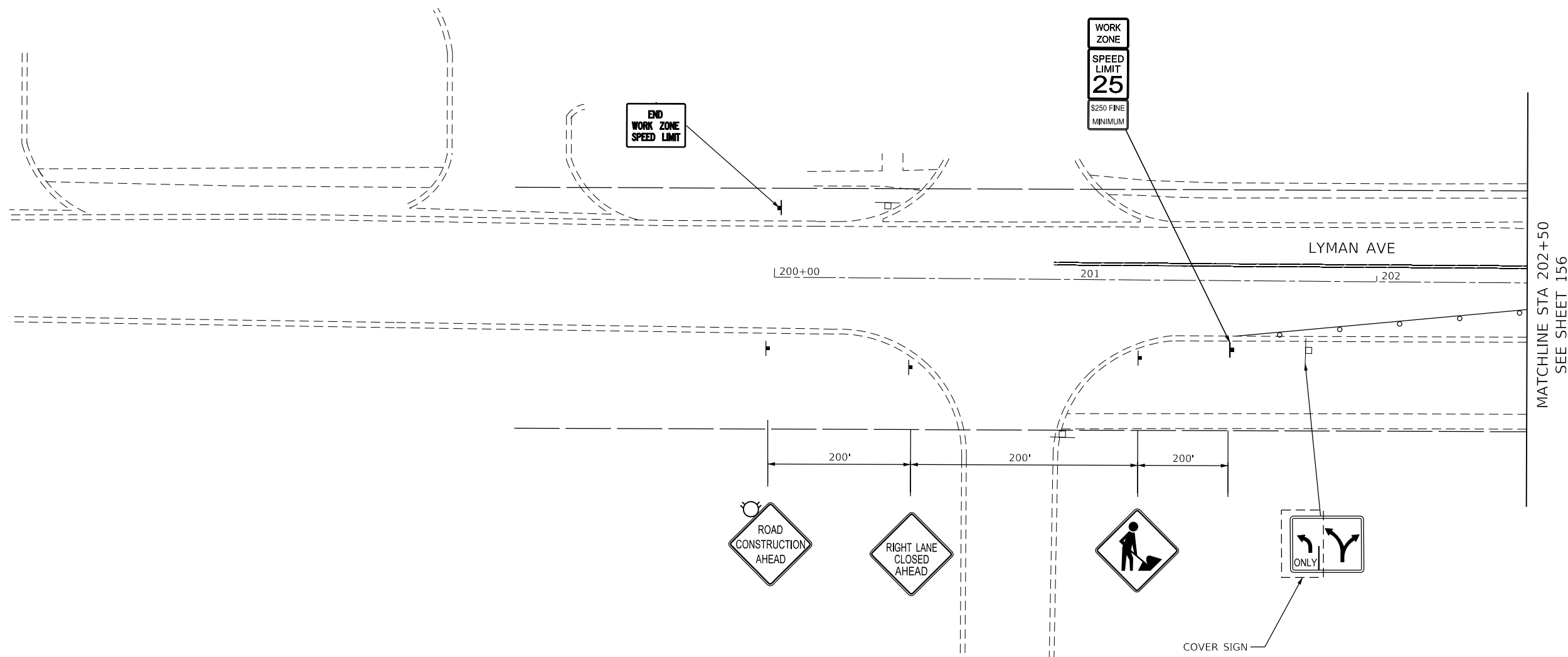
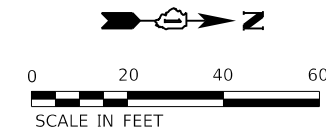
**STATE OF ILLINOIS
DEPARTMENT OF TRANSPORTATION**

**MAINTENANCE OF TRAFFIC - STAGE 1C
75TH STREET**

SCALE: 1"=20' SHEET 16 OF 24 SHEETS STA. TO STA.

F.A.P. RTE. 0369	SECTION 16-00233-00-CH	COUNTY DUPAGE	TOTAL SHEETS 477	SHEET NO. 169
ILLINOIS FED. AID PROJECT			CONTRACT NO. 61G18	

MOT-1C-16



LEGEND

- WORK AREA
- COMPLETED WORK FROM PREVIOUS STAGE
- TEMPORARY TRAFFIC SIGN
- DRUM - 100' C-C ALONG ROADWAY, 25' C-C ALONG CURVED EDGE, 20' C-C ALONG TAPER
- TRAFFIC FLOW DIRECTION
- ARROW BOARD
- TEMPORARY CONCRETE BARRIER
- DETECTABLE PEDESTRIAN CHANNELIZING BARRICADE
- IMPACT ATTENUATOR
- TEMPORARY PAVEMENT MARKING - LINE 4" - SOLID WHITE

- TEMPORARY PAVEMENT MARKING - LINE 4" - SOLID YELLOW (2 LINES @ 11" CENTER-TO-CENTER)
- TEMPORARY PAVEMENT MARKING - LINE 24" - SOLID WHITE
- TEMPORARY PAVEMENT MARKING - LINE 4" - SOLID YELLOW
- TEMPORARY PAVEMENT MARKING - LINE 6" - SOLID WHITE
- TEMPORARY PAVEMENT MARKING LETTERS AND SYMBOLS
- TEMPORARY PAVEMENT MARKING - LINE 12" - SOLID WHITE
- TEMPORARY PAVEMENT MARKING - LINE 8" - WHITE (2' DASH, 6' SKIP)
- TEMPORARY PAVEMENT MARKING - LINE 6" - WHITE (2' DASH, 6' SKIP)
- TEMPORARY PAVEMENT MARKING - LINE 8" - SOLID WHITE
- TEMPORARY PAVEMENT MARKING - LINE 4" - WHITE (10' DASH, 30' SKIP)
- TEMPORARY PAVEMENT MARKING - LINE 8" - WHITE (3' DASH, 9' SKIP)

MODEL: Default
 FILE NAME: \\CURRENT PROJECTS\active\1807000_75th_Street_Resurfacing_Dupage_County\07_Design_Information\07g_Computer_Files\Sheet_Files\Sheet Files\MOT1C-17.dwg
 2IM Group, LLC



USER NAME = jorger	DESIGNED - JG	REVISD -
	DRAWN - JG	REVISD -
PLOT SCALE = 40.00' / in.	CHECKED - AMB	REVISD -
PLOT DATE = 1/10/2020	DATE - 1/10/2020	REVISD -

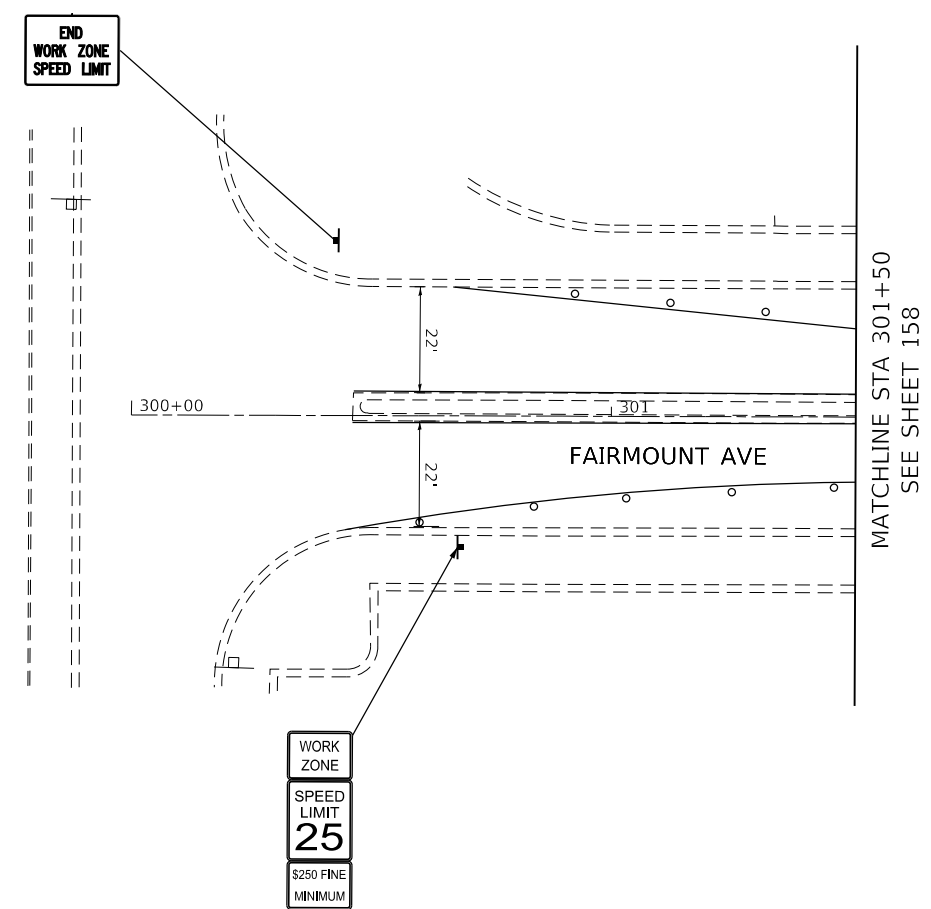
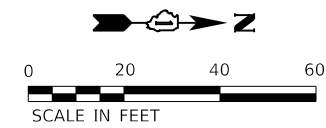
**STATE OF ILLINOIS
DEPARTMENT OF TRANSPORTATION**

**MAINTENANCE OF TRAFFIC – STAGE 1C
LYMAN AVE.**

SCALE: 1"=20' SHEET 17 OF 24 SHEETS STA. 200+00 TO STA. 202+50

F.A.P. RTE.	SECTION	COUNTY	TOTAL SHEETS	SHEET NO.
0369	16-00233-00-CH	DUPAGE	477	170
CONTRACT NO. 61G18			ILLINOIS FED. AID PROJECT	

MOT-1C-17



LEGEND

- WORK AREA
- COMPLETED WORK FROM PREVIOUS STAGE
- TEMPORARY TRAFFIC SIGN
- DRUM - 100' C-C ALONG ROADWAY, 25' C-C ALONG CURVED EDGE, 20' C-C ALONG TAPER
- TRAFFIC FLOW DIRECTION
- ARROW BOARD
- TEMPORARY CONCRETE BARRIER
- DETECTABLE PEDESTRIAN CHANNELIZING BARRICADE
- IMPACT ATTENUATOR
- TEMPORARY PAVEMENT MARKING - LINE 4" - SOLID WHITE

- TEMPORARY PAVEMENT MARKING - LINE 4" - SOLID YELLOW (2 LINES @ 11" CENTER-TO-CENTER)
- TEMPORARY PAVEMENT MARKING - LINE 24" - SOLID WHITE
- TEMPORARY PAVEMENT MARKING - LINE 4" - SOLID YELLOW
- TEMPORARY PAVEMENT MARKING - LINE 6" - SOLID WHITE
- TEMPORARY PAVEMENT MARKING LETTERS AND SYMBOLS
- TEMPORARY PAVEMENT MARKING - LINE 12" - SOLID WHITE
- TEMPORARY PAVEMENT MARKING - LINE 8" - WHITE (2' DASH, 6' SKIP)
- TEMPORARY PAVEMENT MARKING - LINE 6" - WHITE (2' DASH, 6' SKIP)
- TEMPORARY PAVEMENT MARKING - LINE 8" - SOLID WHITE
- TEMPORARY PAVEMENT MARKING - LINE 4" - WHITE (10' DASH, 30' SKIP)
- TEMPORARY PAVEMENT MARKING - LINE 8" - WHITE (3' DASH, 9' SKIP)

MODEL: Default
 FILE NAME: \\CURRENT PROJECTS\active\1807000_75th_Street_Resurfacing_DuPage_County\07_Design_Information\07g_Computer_Files\Sheet_Files\Sheet_158.ctb
 DuPage County\07_Design_Information\07g_Computer_Files\Sheet_Files\Sheet_158.dwg



USER NAME = jorger	DESIGNED - JG	REVISED -
DRAWN - JG	REVISOR -	
PLOT SCALE = 40.00' / in.	CHECKED - AMB	REVISOR -
PLOT DATE = 1/10/2020	DATE - 1/10/2020	REVISOR -

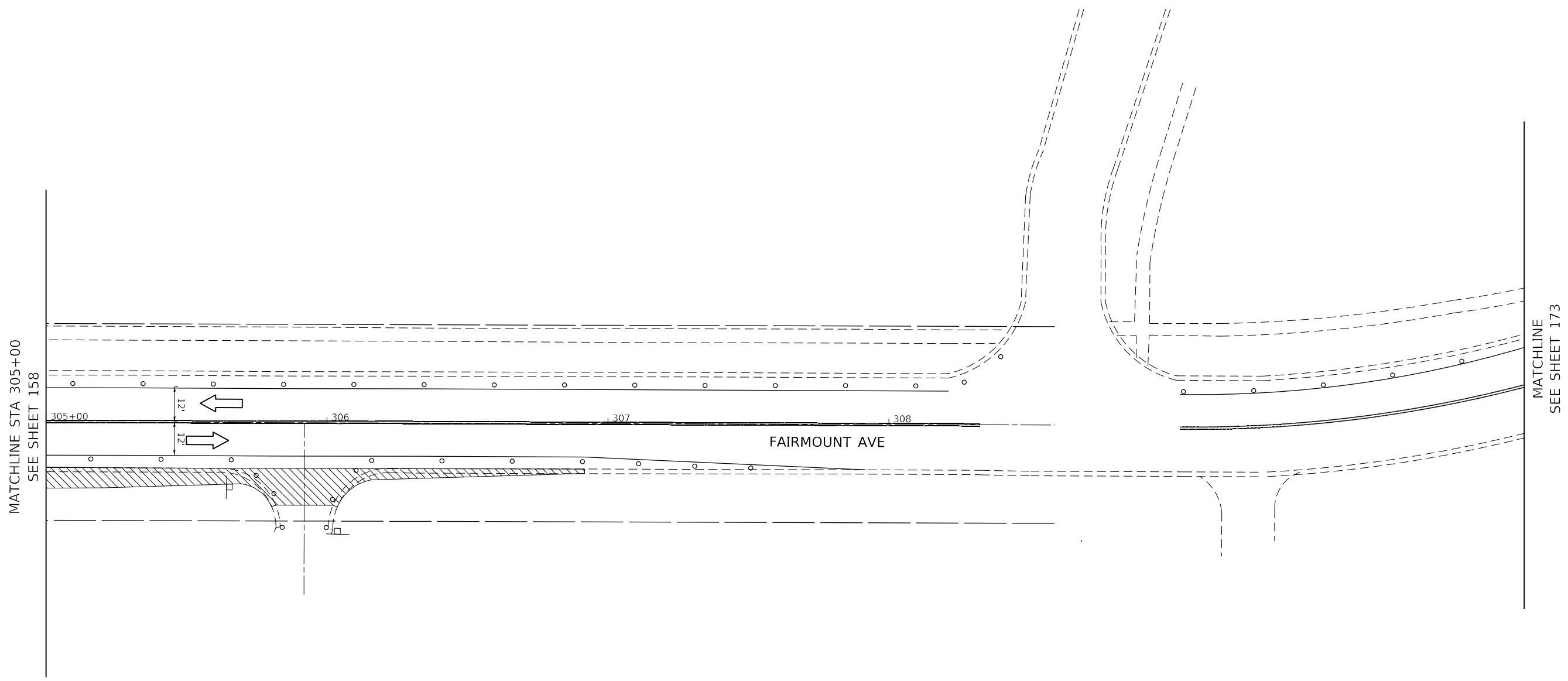
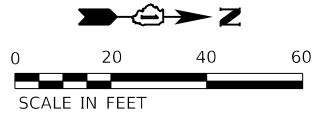
**STATE OF ILLINOIS
DEPARTMENT OF TRANSPORTATION**

**MAINTENANCE OF TRAFFIC – STAGE 1C
FAIRMOUNT AVE.**

SCALE: 1"=20' SHEET 18 OF 24 SHEETS STA. 300+00 TO STA. 301+50

F.A.P. RTE.	SECTION	COUNTY	TOTAL SHEETS	SHEET NO.
0369	16-00233-00-CH	DUPAGE	477	171
ILLINOIS FED. AID PROJECT			CONTRACT NO. 61G18	

MOT-1C-18



LEGEND			
	WORK AREA	②	TEMPORARY PAVEMENT MARKING - LINE 4" - SOLID YELLOW (2 LINES @ 11" CENTER-TO-CENTER)
	COMPLETED WORK FROM PREVIOUS STAGE	③	TEMPORARY PAVEMENT MARKING - LINE 24" - SOLID WHITE
	TEMPORARY TRAFFIC SIGN	④	TEMPORARY PAVEMENT MARKING - LINE 4" - SOLID YELLOW
	DRUM - 100' C-C ALONG ROADWAY, 25' C-C ALONG CURVED EDGE, 20' C-C ALONG TAPER	⑤	TEMPORARY PAVEMENT MARKING - LINE 6" - SOLID WHITE
	TRAFFIC FLOW DIRECTION	⑥	TEMPORARY PAVEMENT MARKING LETTERS AND SYMBOLS
	ARROW BOARD	⑦	TEMPORARY PAVEMENT MARKING - LINE 12" - SOLID WHITE
	TEMPORARY CONCRETE BARRIER	⑧	TEMPORARY PAVEMENT MARKING - LINE 8" - WHITE (2' DASH, 6' SKIP)
	DETECTABLE PEDESTRIAN CHANNELIZING BARRICADE	⑨	TEMPORARY PAVEMENT MARKING - LINE 6" - WHITE (2' DASH, 6' SKIP)
	IMPACT ATTENUATOR	⑩	TEMPORARY PAVEMENT MARKING - LINE 8" - SOLID WHITE
①	TEMPORARY PAVEMENT MARKING - LINE 4" - SOLID WHITE	⑪	TEMPORARY PAVEMENT MARKING - LINE 4" - WHITE (10' DASH, 30' SKIP)
		⑫	TEMPORARY PAVEMENT MARKING - LINE 8" - WHITE (3' DASH, 9' SKIP)

MODEL: Default
 FILE NAME: \\CURRENT PROJECTS\Active\1807000_75th Street Resurfacing - Dupage County\07 Design Information\07 Computer Files\Sheet Files\MOT1C\1807000_75th Street Resurfacing 1C-18.dwg



USER NAME = jorger	DESIGNED - JG	REVISED -
PLOT SCALE = 40.00' / in.	DRAWN - JG	REVISED -
PLOT DATE = 1/10/2020	CHECKED - AMB	REVISED -
	DATE - 1/10/2020	REVISED -

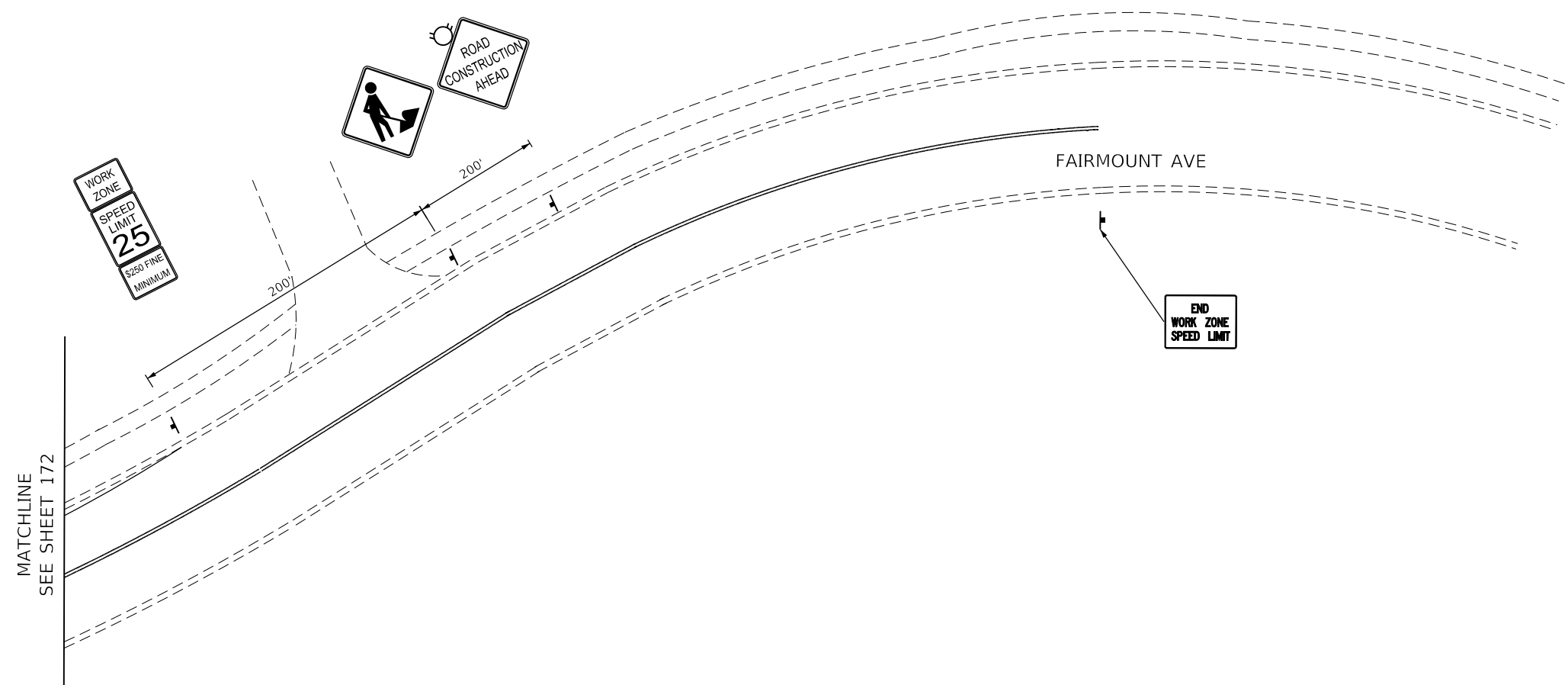
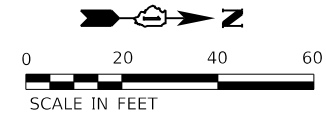
**STATE OF ILLINOIS
DEPARTMENT OF TRANSPORTATION**

**MAINTENANCE OF TRAFFIC – STAGE 1C
FAIRMOUNT AVE.**

SCALE: 1"=20' SHEET 19 OF 24 SHEETS STA. 305+00 TO STA. 308+59

F.A.P. RTE.	SECTION	COUNTY	TOTAL SHEETS	SHEET NO.
0369	16-00233-00-CH	DUPAGE	477	172
CONTRACT NO. 61G18			ILLINOIS FED. AID PROJECT	

MOT-1C-19



LEGEND

- WORK AREA
- COMPLETED WORK FROM PREVIOUS STAGE
- TEMPORARY TRAFFIC SIGN
- DRUM - 100' C-C ALONG ROADWAY, 25' C-C ALONG CURVED EDGE, 20' C-C ALONG TAPER
- TRAFFIC FLOW DIRECTION
- ARROW BOARD
- TEMPORARY CONCRETE BARRIER
- DETECTABLE PEDESTRIAN CHANNELIZING BARRICADE
- IMPACT ATTENUATOR
- TEMPORARY PAVEMENT MARKING - LINE 4" - SOLID WHITE

- TEMPORARY PAVEMENT MARKING - LINE 4" - SOLID YELLOW (2 LINES @ 11" CENTER-TO-CENTER)
- TEMPORARY PAVEMENT MARKING - LINE 24" - SOLID WHITE
- TEMPORARY PAVEMENT MARKING - LINE 4" - SOLID YELLOW
- TEMPORARY PAVEMENT MARKING - LINE 6" - SOLID WHITE
- TEMPORARY PAVEMENT MARKING LETTERS AND SYMBOLS
- TEMPORARY PAVEMENT MARKING - LINE 12" - SOLID WHITE
- TEMPORARY PAVEMENT MARKING - LINE 8" - WHITE (2' DASH, 6' SKIP)
- TEMPORARY PAVEMENT MARKING - LINE 6" - WHITE (2' DASH, 6' SKIP)
- TEMPORARY PAVEMENT MARKING - LINE 8" - SOLID WHITE
- TEMPORARY PAVEMENT MARKING - LINE 4" - WHITE (10' DASH, 30' SKIP)
- TEMPORARY PAVEMENT MARKING - LINE 8" - WHITE (3' DASH, 9' SKIP)

MODEL: Default
 FILE NAME: \\CURRENT PROJECTS\active\18072000_75th_Street_Resurfacing_DuPage_County\07_Design_Information\07a_Computer_Files\Sheet_Files\Sheet_16-18-act-stg18-1c-20.dgn



USER NAME = jorger	DESIGNED - JG	REVISED -
	DRAWN - JG	REVISED -
PLOT SCALE = 40.00' / in.	CHECKED - AMB	REVISED -
PLOT DATE = 1/10/2020	DATE - 1/10/2020	REVISED -

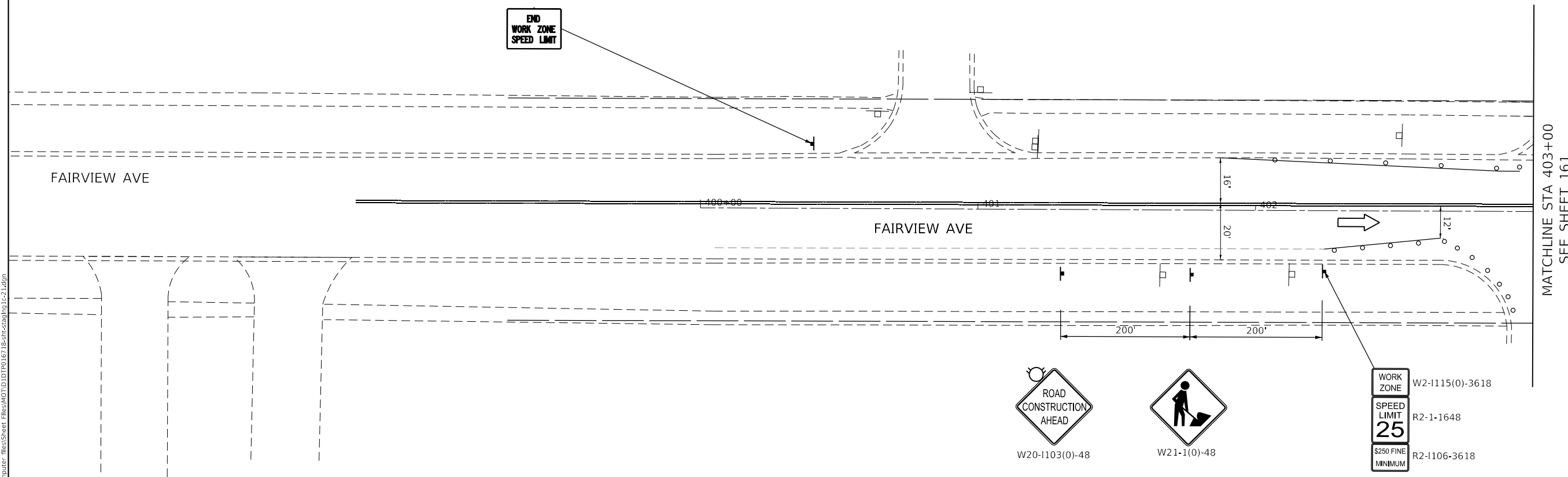
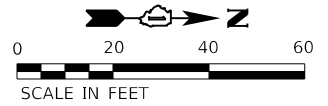
**STATE OF ILLINOIS
DEPARTMENT OF TRANSPORTATION**

**MAINTENANCE OF TRAFFIC – STAGE 1C
FAIRMOUNT AVE.**

SCALE: 1"=20' SHEET 18 OF 22 SHEETS STA. TO STA.

F.A.P. RTE.	SECTION	COUNTY	TOTAL SHEETS	SHEET NO.
0369	16-00233-00-CH	DUPAGE	477	173
ILLINOIS			CONTRACT NO. 61G18	
FED. AID PROJECT				

MOT-1C-20



MODEL: Default
 FILE NAME: \\CURRENT PROJECTS\active\1807000_75th_Street_Resurfacing_Dupage_County\07_Design_Information\07g_Computer_Files\Sheet_Files\MOT1D1DTP016718-Substation\fig1c21.dgn

LEGEND	
	WORK AREA
	COMPLETED WORK FROM PREVIOUS STAGE
	TEMPORARY TRAFFIC SIGN
	DRUM - 100' C-C ALONG ROADWAY, 25' C-C ALONG CURVED EDGE, 20' C-C ALONG TAPER
	TRAFFIC FLOW DIRECTION
	ARROW BOARD
	TEMPORARY CONCRETE BARRIER
	DETECTABLE PEDESTRIAN CHANNELIZING BARRICADE
	IMPACT ATTENUATOR
①	TEMPORARY PAVEMENT MARKING - LINE 4" - SOLID WHITE
②	TEMPORARY PAVEMENT MARKING - LINE 4" - SOLID YELLOW (2 LINES @ 11" CENTER-TO-CENTER)
③	TEMPORARY PAVEMENT MARKING - LINE 24" - SOLID WHITE
④	TEMPORARY PAVEMENT MARKING - LINE 4" - SOLID YELLOW
⑤	TEMPORARY PAVEMENT MARKING - LINE 6" - SOLID WHITE
⑥	TEMPORARY PAVEMENT MARKING LETTERS AND SYMBOLS
⑦	TEMPORARY PAVEMENT MARKING - LINE 12" - SOLID WHITE
⑧	TEMPORARY PAVEMENT MARKING - LINE 8" - WHITE (2' DASH, 6' SKIP)
⑨	TEMPORARY PAVEMENT MARKING - LINE 6" - WHITE (2' DASH, 6' SKIP)
⑩	TEMPORARY PAVEMENT MARKING - LINE 8" - SOLID WHITE
⑪	TEMPORARY PAVEMENT MARKING - LINE 4" - WHITE (10' DASH, 30' SKIP)
⑫	TEMPORARY PAVEMENT MARKING - LINE 8" - WHITE (3' DASH, 9' SKIP)



USER NAME = jorger	DESIGNED - JG	REVISED -
	DRAWN - JG	REVISED -
PLOT SCALE = 40.00' / in.	CHECKED - AMB	REVISED -
PLOT DATE = 1/10/2020	DATE - 1/10/2020	REVISED -

STATE OF ILLINOIS
DEPARTMENT OF TRANSPORTATION

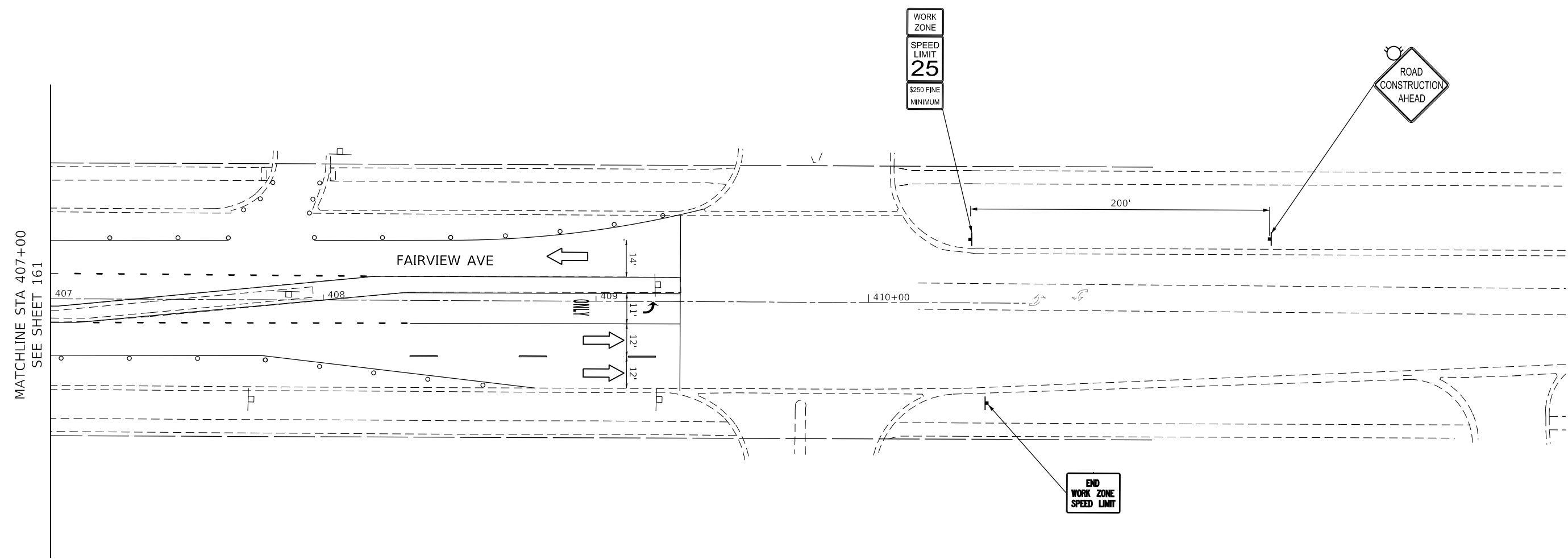
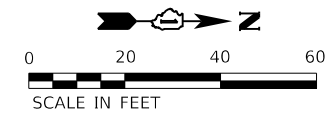
MAINTENANCE OF TRAFFIC – STAGE 1C
FAIRVIEW AVE.

SCALE: 1"=20' SHEET 21 OF 24 SHEETS STA. 400+00 TO STA. 403+00

F.A.P. RTE. 0369	SECTION 16-00233-00-CH	COUNTY DUPAGE	TOTAL SHEETS 477	SHEET NO. 174
CONTRACT NO. 61G18				
ILLINOIS		FED. AID PROJECT		

MOT-1C-21

MATCHLINE STA 403+00
 SEE SHEET 161



MATCHLINE STA 407+00
SEE SHEET 161

LEGEND			
	WORK AREA	②	TEMPORARY PAVEMENT MARKING - LINE 4" - SOLID YELLOW (2 LINES @ 11" CENTER-TO-CENTER)
	COMPLETED WORK FROM PREVIOUS STAGE	③	TEMPORARY PAVEMENT MARKING - LINE 24" - SOLID WHITE
	TEMPORARY TRAFFIC SIGN	④	TEMPORARY PAVEMENT MARKING - LINE 4" - SOLID YELLOW
	DRUM - 100' C-C ALONG ROADWAY, 25' C-C ALONG CURVED EDGE, 20' C-C ALONG TAPER	⑤	TEMPORARY PAVEMENT MARKING - LINE 6" - SOLID WHITE
	TRAFFIC FLOW DIRECTION	⑥	TEMPORARY PAVEMENT MARKING LETTERS AND SYMBOLS
	ARROW BOARD	⑦	TEMPORARY PAVEMENT MARKING - LINE 12" - SOLID WHITE
	TEMPORARY CONCRETE BARRIER	⑧	TEMPORARY PAVEMENT MARKING - LINE 8" - WHITE (2' DASH, 6' SKIP)
	DETECTABLE PEDESTRIAN CHANNELIZING BARRICADE	⑨	TEMPORARY PAVEMENT MARKING - LINE 6" - WHITE (2' DASH, 6' SKIP)
	IMPACT ATTENUATOR	⑩	TEMPORARY PAVEMENT MARKING - LINE 8" - SOLID WHITE
①	TEMPORARY PAVEMENT MARKING - LINE 4" - SOLID WHITE	⑪	TEMPORARY PAVEMENT MARKING - LINE 4" - WHITE (10' DASH, 30' SKIP)
		⑫	TEMPORARY PAVEMENT MARKING - LINE 8" - WHITE (3' DASH, 9' SKIP)

MODEL Default
 FILE NAME: P:\CURRENT PROJECTS\active\18071000 75th Street Resurfacing - Dupage County\07 Design Information\07a Computer Files\Sheet Files\MOT1D1.DTP016718-act-surfing1c-22.dgn



USER NAME = jorger	DESIGNED - JG	REVISED -
	DRAWN - JG	REVISED -
PLOT SCALE = 40.00' / in.	CHECKED - AMB	REVISED -
PLOT DATE = 1/10/2020	DATE - 1/10/2020	REVISED -

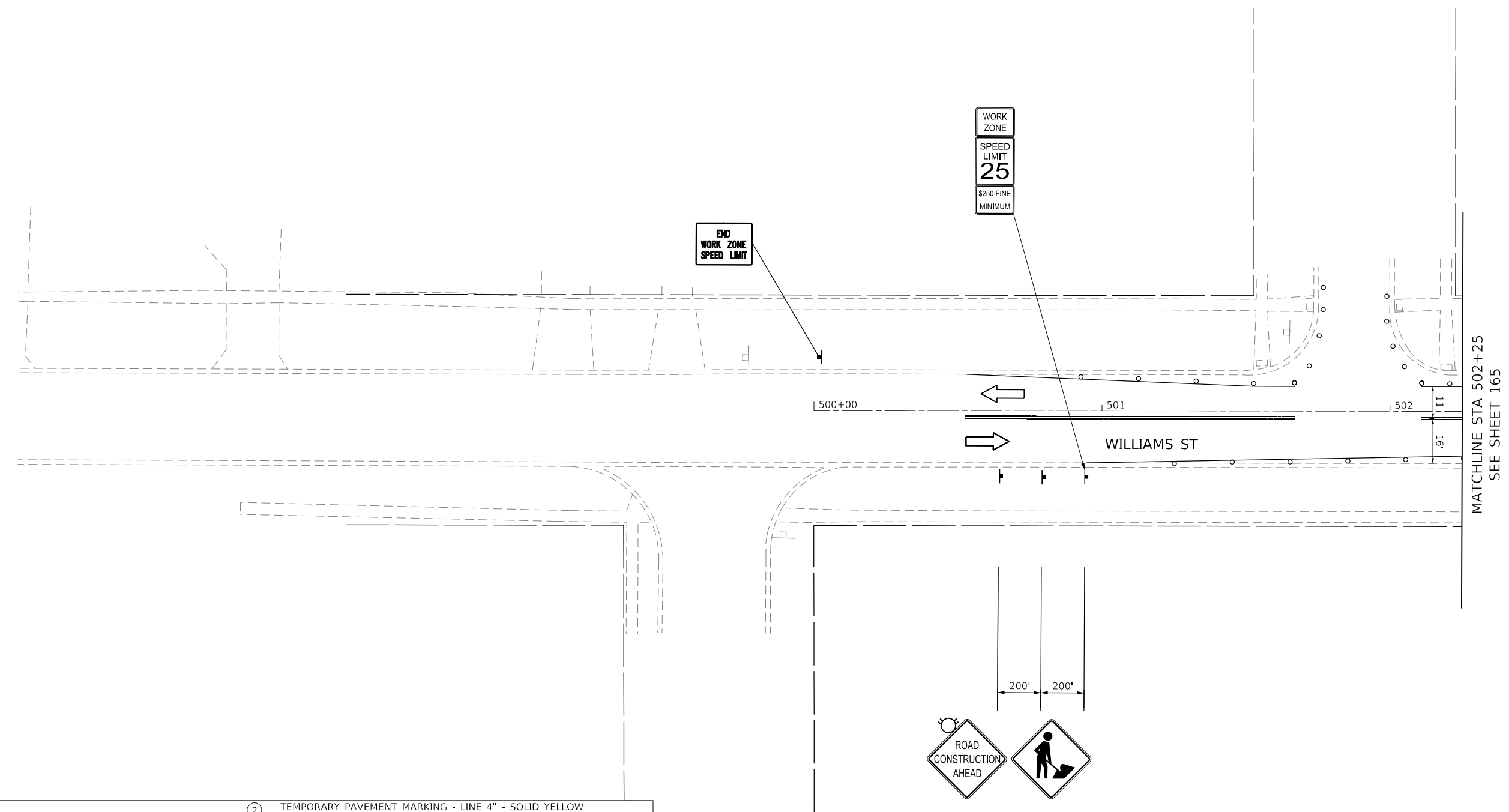
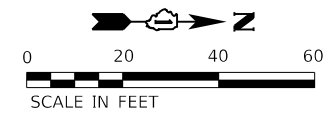
**STATE OF ILLINOIS
DEPARTMENT OF TRANSPORTATION**

**MAINTENANCE OF TRAFFIC – STAGE 1C
FAIRVIEW AVE.**


SCALE: 1"=20' SHEET 22 OF 24 SHEETS STA. 407+00 TO STA. 410+57.56

F.A.P. RTE.	SECTION	COUNTY	TOTAL SHEETS	SHEET NO.
0369	16-00233-00-CH	DUPAGE	477	175
CONTRACT NO. 61G18			ILLINOIS FED. AID PROJECT	

MOT-1C-22



LEGEND	
	WORK AREA
	COMPLETED WORK FROM PREVIOUS STAGE
	TEMPORARY TRAFFIC SIGN
	DRUM - 100' C-C ALONG ROADWAY, 25' C-C ALONG CURVED EDGE, 20' C-C ALONG TAPER
	TRAFFIC FLOW DIRECTION
	ARROW BOARD
	TEMPORARY CONCRETE BARRIER
	DETECTABLE PEDESTRIAN CHANNELIZING BARRICADE
	IMPACT ATTENUATOR
①	TEMPORARY PAVEMENT MARKING - LINE 4" - SOLID WHITE
②	TEMPORARY PAVEMENT MARKING - LINE 4" - SOLID YELLOW (2 LINES @ 11" CENTER-TO-CENTER)
③	TEMPORARY PAVEMENT MARKING - LINE 24" - SOLID WHITE
④	TEMPORARY PAVEMENT MARKING - LINE 4" - SOLID YELLOW
⑤	TEMPORARY PAVEMENT MARKING - LINE 6" - SOLID WHITE
⑥	TEMPORARY PAVEMENT MARKING LETTERS AND SYMBOLS
⑦	TEMPORARY PAVEMENT MARKING - LINE 12" - SOLID WHITE
⑧	TEMPORARY PAVEMENT MARKING - LINE 8" - WHITE (2' DASH, 6' SKIP)
⑨	TEMPORARY PAVEMENT MARKING - LINE 6" - WHITE (2' DASH, 6' SKIP)
⑩	TEMPORARY PAVEMENT MARKING - LINE 8" - SOLID WHITE
⑪	TEMPORARY PAVEMENT MARKING - LINE 4" - WHITE (10' DASH, 30' SKIP)
⑫	TEMPORARY PAVEMENT MARKING - LINE 8" - WHITE (3' DASH, 9' SKIP)



MODEL: D:\p\h\...
 FILE NAME: H:\CURRENT PROJECTS\Active\1607000 75th Street Resurfacing - DuPage County\07 Design Information\07a Computer Files\Sheet Files\MOT1C\1618-act-stg10-1c-23.dgn



USER NAME = jorger
 PLOT SCALE = 40.00" / in.
 PLOT DATE = 1/10/2020

DESIGNED - JG
 DRAWN - JG
 CHECKED - AMB
 DATE - 1/10/2020

REVISED -
 REVISED -
 REVISED -
 REVISED -

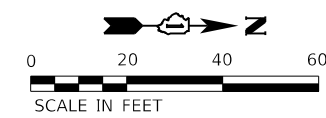
STATE OF ILLINOIS
DEPARTMENT OF TRANSPORTATION

MAINTENANCE OF TRAFFIC – STAGE 1C
WILLIAMS ST.

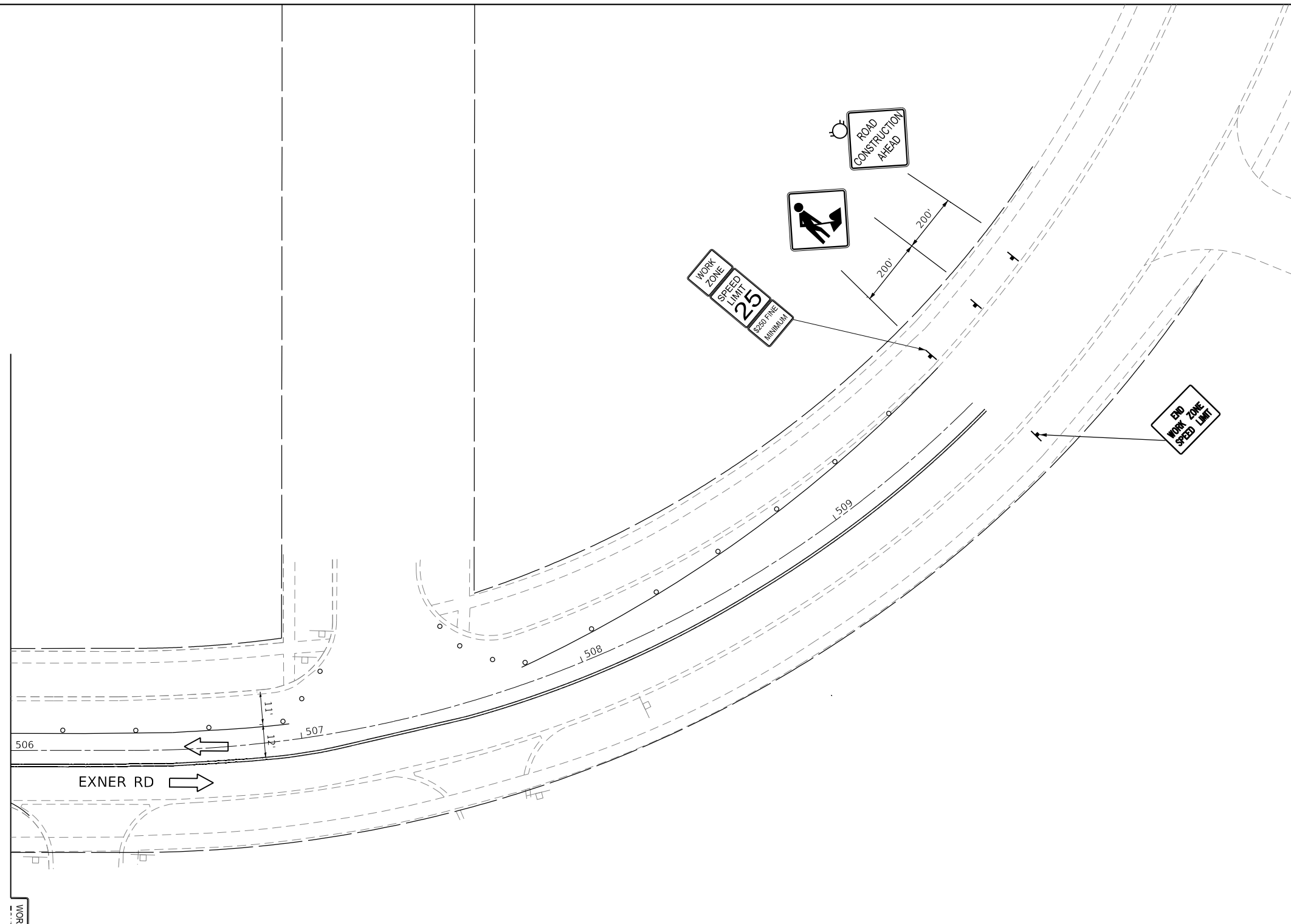
SCALE: 1"=20' SHEET 23 OF 24 SHEETS STA. 500+00 TO STA. 502+25

F.A.P. RTE.	SECTION	COUNTY	TOTAL SHEETS	SHEET NO.
0369	16-00233-00-CH	DUPAGE	477	176
CONTRACT NO. 61G18				
ILLINOIS FED. AID PROJECT				

MOT-1C-23



MATCHLINE STA 506+00
SEE SHEET 165



LEGEND	
	WORK AREA
	COMPLETED WORK FROM PREVIOUS STAGE
	TEMPORARY TRAFFIC SIGN
	DRUM - 100' C-C ALONG ROADWAY, 25' C-C ALONG CURVED EDGE, 20' C-C ALONG TAPER
	TRAFFIC FLOW DIRECTION
	ARROW BOARD
	TEMPORARY CONCRETE BARRIER
	DETECTABLE PEDESTRIAN CHANNELIZING BARRICADE
	IMPACT ATTENUATOR
①	TEMPORARY PAVEMENT MARKING - LINE 4" - SOLID WHITE
②	TEMPORARY PAVEMENT MARKING - LINE 4" - SOLID YELLOW (2 LINES @ 11" CENTER-TO-CENTER)
③	TEMPORARY PAVEMENT MARKING - LINE 24" - SOLID WHITE
④	TEMPORARY PAVEMENT MARKING - LINE 4" - SOLID YELLOW
⑤	TEMPORARY PAVEMENT MARKING - LINE 6" - SOLID WHITE
⑥	TEMPORARY PAVEMENT MARKING LETTERS AND SYMBOLS
⑦	TEMPORARY PAVEMENT MARKING - LINE 12" - SOLID WHITE
⑧	TEMPORARY PAVEMENT MARKING - LINE 8" - WHITE (2' DASH, 6' SKIP)
⑨	TEMPORARY PAVEMENT MARKING - LINE 6" - WHITE (2' DASH, 6' SKIP)
⑩	TEMPORARY PAVEMENT MARKING - LINE 8" - SOLID WHITE
⑪	TEMPORARY PAVEMENT MARKING - LINE 4" - WHITE (10' DASH, 30' SKIP)
⑫	TEMPORARY PAVEMENT MARKING - LINE 8" - WHITE (3' DASH, 9' SKIP)

MODEL: Default
 FILE NAME: \\CURRENT PROJECTS\active\1807000_75th_Street_Resurfacing_Dupage County\07_Design_Information\07a_Computer_Files\Sheet_Files\MOT1C-24.dgn
 PROJECT: 1807000_75th_Street_Resurfacing



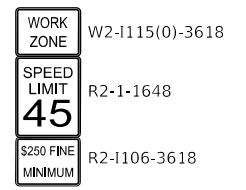
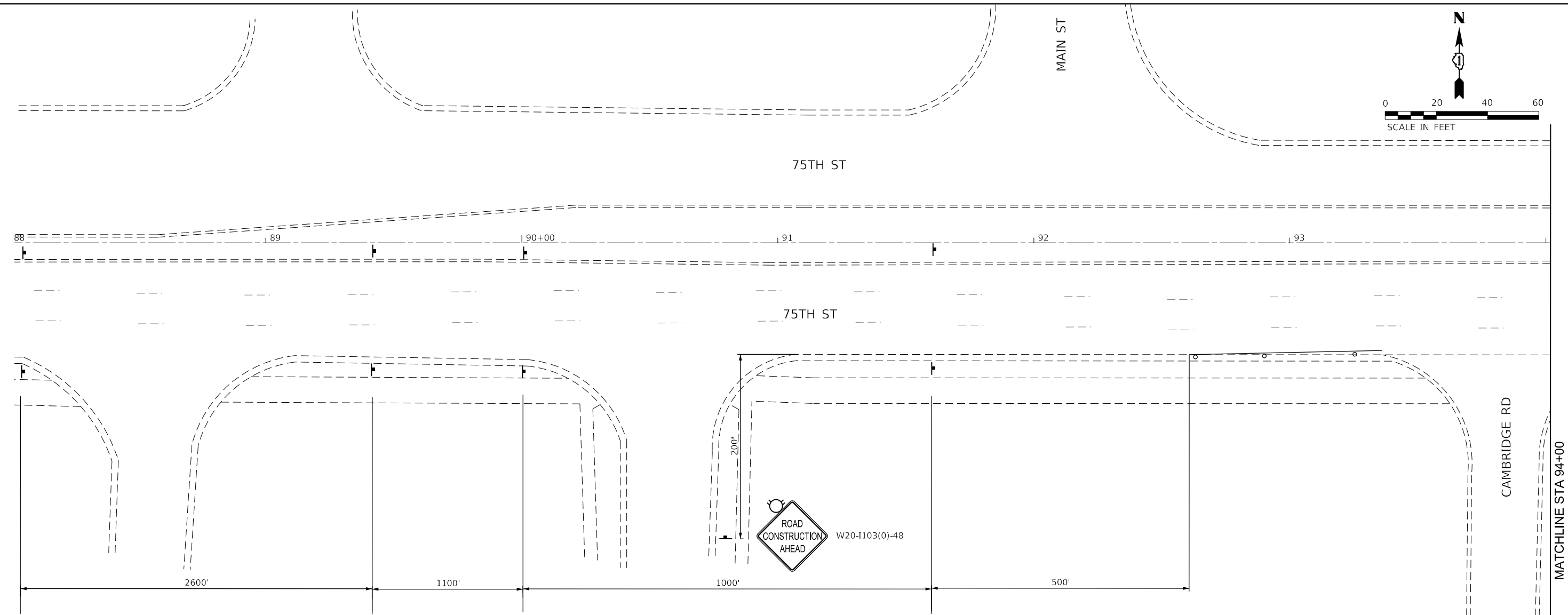
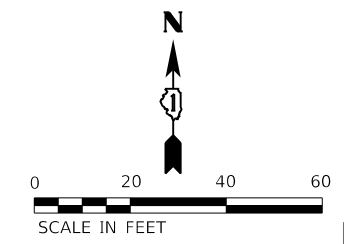
USER NAME = jorger	DESIGNED - JG	REVISED -
	DRAWN - JG	REVISED -
PLOT SCALE = 40.00' / in.	CHECKED - AMB	REVISED -
PLOT DATE = 1/10/2020	DATE - 1/10/2020	REVISED -

**STATE OF ILLINOIS
DEPARTMENT OF TRANSPORTATION**

MAINTENANCE OF TRAFFIC – STAGE 1C EXNER RD			
SCALE: 1"=20'	SHEET 24 OF 24 SHEETS	STA. 506+00 TO STA. 509+00	

F.A.P. RTE. 0369	SECTION 16-00233-00-CH	COUNTY DUPAGE	TOTAL SHEETS 477	SHEET NO. 177
CONTRACT NO. 61G18				
ILLINOIS		FED. AID PROJECT		

MOT-1C-24



LEGEND

- WORK AREA
- COMPLETED WORK FROM PREVIOUS STAGE
- TEMPORARY TRAFFIC SIGN
- DRUM - 100' C-C ALONG ROADWAY, 25' C-C ALONG CURVED EDGE, 20' C-C ALONG TAPER
- TRAFFIC FLOW DIRECTION
- ARROW BOARD
- TEMPORARY CONCRETE BARRIER
- DETECTABLE PEDESTRIAN CHANNELIZING BARRICADE
- IMPACT ATTENUATOR
- TEMPORARY PAVEMENT MARKING - LINE 4" - SOLID WHITE

- TEMPORARY PAVEMENT MARKING - LINE 4" - SOLID YELLOW (2 LINES @ 11" CENTER-TO-CENTER)
- TEMPORARY PAVEMENT MARKING - LINE 24" - SOLID WHITE
- TEMPORARY PAVEMENT MARKING - LINE 4" - SOLID YELLOW
- TEMPORARY PAVEMENT MARKING - LINE 6" - SOLID WHITE
- TEMPORARY PAVEMENT MARKING LETTERS AND SYMBOLS
- TEMPORARY PAVEMENT MARKING - LINE 12" - SOLID WHITE
- TEMPORARY PAVEMENT MARKING - LINE 8" - WHITE (2' DASH, 6' SKIP)
- TEMPORARY PAVEMENT MARKING - LINE 6" - WHITE (2' DASH, 6' SKIP)
- TEMPORARY PAVEMENT MARKING - LINE 8" - SOLID WHITE
- TEMPORARY PAVEMENT MARKING - LINE 4" - WHITE (10' DASH, 30' SKIP)
- TEMPORARY PAVEMENT MARKING - LINE 8" - WHITE (3' DASH, 9' SKIP)

MODEL: Default; FILE NAME: \\CURRENT PROJECTS\active\1807000_75th Street Resurfacing - DuPage County\07 Design Information\07.dwg; Computer: filesheet; File: sheet; Plot: 1/10/2020 1:54:01 PM



USER NAME = jorger	DESIGNED - JG	REVISIONS
	DRAWN - JG	REVISIONS
PLOT SCALE = 40.00' / in.	CHECKED - AMB	REVISIONS
PLOT DATE = 1/10/2020	DATE - 1/10/2020	REVISIONS

**STATE OF ILLINOIS
DEPARTMENT OF TRANSPORTATION**

**MAINTENANCE OF TRAFFIC – STAGE 1D
75TH STREET**











SCALE: 1"=20' SHEET 1 OF 24 SHEETS STA. TO STA.

F.A.P. RTE. 0369	SECTION 16-00233-00-CH	COUNTY DUPAGE	TOTAL SHEETS 477	SHEET NO. 178
			CONTRACT NO. 61G18	
		ILLINOIS FED. AID PROJECT		

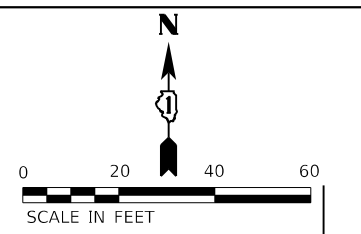
MOT-1D-01

MATCHLINE STA 94+00
SEE SHEET 179

LEGEND

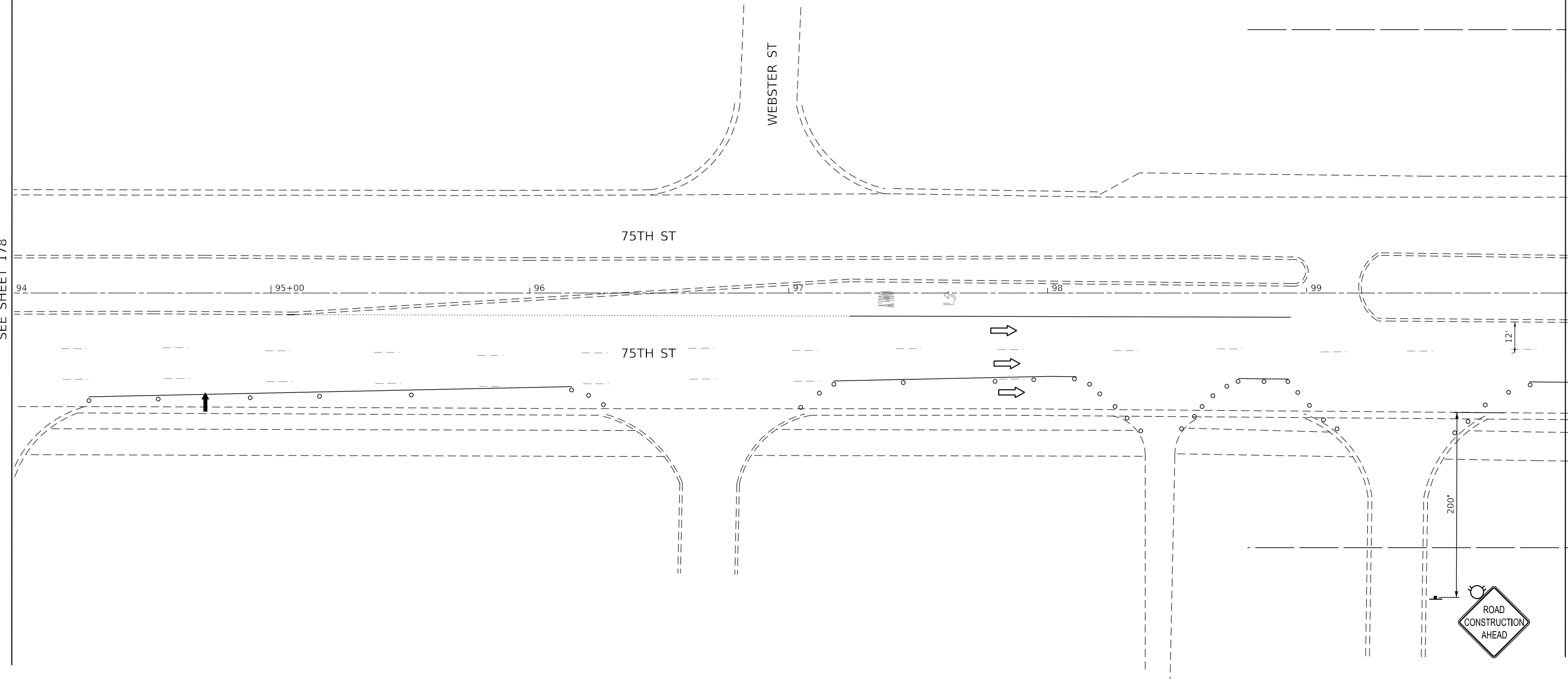
-  WORK AREA
-  COMPLETED WORK FROM PREVIOUS STAGE
-  TEMPORARY TRAFFIC SIGN
-  DRUM - 100' C-C ALONG ROADWAY, 25' C-C ALONG CURVED EDGE, 20' C-C ALONG TAPER
-  TRAFFIC FLOW DIRECTION
-  ARROW BOARD
-  TEMPORARY CONCRETE BARRIER
-  DETECTABLE PEDESTRIAN CHANNELIZING BARRICADE
-  IMPACT ATTENUATOR
-  ① TEMPORARY PAVEMENT MARKING - LINE 4" - SOLID WHITE

- ② TEMPORARY PAVEMENT MARKING - LINE 4" - SOLID YELLOW (2 LINES @ 11" CENTER-TO-CENTER)
- ③ TEMPORARY PAVEMENT MARKING - LINE 24" - SOLID WHITE
- ④ TEMPORARY PAVEMENT MARKING - LINE 4" - SOLID YELLOW
- ⑤ TEMPORARY PAVEMENT MARKING - LINE 6" - SOLID WHITE
- ⑥ TEMPORARY PAVEMENT MARKING LETTERS AND SYMBOLS
- ⑦ TEMPORARY PAVEMENT MARKING - LINE 12" - SOLID WHITE
- ⑧ TEMPORARY PAVEMENT MARKING - LINE 8" - WHITE (2' DASH, 6' SKIP)
- ⑨ TEMPORARY PAVEMENT MARKING - LINE 6" - WHITE (2' DASH, 6' SKIP)
- ⑩ TEMPORARY PAVEMENT MARKING - LINE 8" - SOLID WHITE
- ⑪ TEMPORARY PAVEMENT MARKING - LINE 4" - WHITE (10' DASH, 30' SKIP)
- ⑫ TEMPORARY PAVEMENT MARKING - LINE 8" - WHITE (3' DASH, 9' SKIP)



MATCHLINE STA 94+00
SEE SHEET 178

MATCHLINE STA 100+00
SEE SHEET 180



MODEL: Default
FILE NAME: \\CURRENT PROJECTS\active\1807000_75th_Street_Resurfacing_Dupage_County\07_Design_Information\07a_Computer_Files\Sheet_Files\MOT-1D\1807000_75th_Street_Resurfacing_1807000.dwg



USER NAME = jorger	DESIGNED - JG	REVISED -
	DRAWN - JG	REVISED -
PLOT SCALE = 40.00' / in.	CHECKED - AMB	REVISED -
PLOT DATE = 1/10/2020	DATE - 1/10/2020	REVISED -

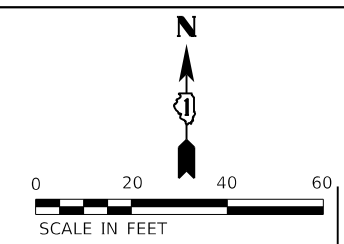
**STATE OF ILLINOIS
DEPARTMENT OF TRANSPORTATION**

**MAINTENANCE OF TRAFFIC – STAGE 1D
75TH STREET**

SCALE: 1"=20' SHEET 2 OF 24 SHEETS STA. TO STA.

F.A.P. RTE.	SECTION	COUNTY	TOTAL SHEETS	SHEET NO.
0369	16-00233-00-CH	DUPAGE	477	179
CONTRACT NO. 61G18				
		ILLINOIS	FED. AID PROJECT	

MOT-1D-02



WORK ZONE
SPEED LIMIT
45
\$250 FINE
MINIMUM

END
WORK ZONE
SPEED LIMIT

75TH ST

75TH ST

LYMAN AVE

MATCHLINE STA 202+50
SEE SHEET 194

MATCHLINE STA 100+00
SEE SHEET 179

MATCHLINE STA 106+00
SEE SHEET 181

100+00 101 102 103 104 105+00 204

LEGEND	
	WORK AREA
	COMPLETED WORK FROM PREVIOUS STAGE
	TEMPORARY TRAFFIC SIGN
	DRUM - 100' C-C ALONG ROADWAY, 25' C-C ALONG CURVED EDGE, 20' C-C ALONG TAPER
	TRAFFIC FLOW DIRECTION
	ARROW BOARD
	TEMPORARY CONCRETE BARRIER
	DETECTABLE PEDESTRIAN CHANNELIZING BARRICADE
	IMPACT ATTENUATOR
	TEMPORARY PAVEMENT MARKING - LINE 4" - SOLID WHITE
	TEMPORARY PAVEMENT MARKING - LINE 4" - SOLID YELLOW (2 LINES @ 11" CENTER-TO-CENTER)
	TEMPORARY PAVEMENT MARKING - LINE 24" - SOLID WHITE
	TEMPORARY PAVEMENT MARKING - LINE 4" - SOLID YELLOW
	TEMPORARY PAVEMENT MARKING - LINE 6" - SOLID WHITE
	TEMPORARY PAVEMENT MARKING LETTERS AND SYMBOLS
	TEMPORARY PAVEMENT MARKING - LINE 12" - SOLID WHITE
	TEMPORARY PAVEMENT MARKING - LINE 8" - WHITE (2' DASH, 6' SKIP)
	TEMPORARY PAVEMENT MARKING - LINE 6" - WHITE (2' DASH, 6' SKIP)
	TEMPORARY PAVEMENT MARKING - LINE 8" - SOLID WHITE
	TEMPORARY PAVEMENT MARKING - LINE 4" - WHITE (10' DASH, 30' SKIP)
	TEMPORARY PAVEMENT MARKING - LINE 8" - WHITE (3' DASH, 9' SKIP)

RIGHT LANE
MUST
TURN RIGHT
200 FT

ONLY ONLY

WORK ZONE
SPEED LIMIT
25
\$250 FINE
MINIMUM
W2-1115(0)-3618
R2-1-1648
R2-1106-3618

MODEL: Default
FILE NAME: \\CURRENT PROJECTS\Active\18072000_75th_Street_Resurfacing_DuPage_County\07_Design_Information\079_Computer_Files\Sheet_Files\MOT1D\18072000_75th_Street_Resurfacing_18072000.dwg



2im Group, LLC
118 South Clinton St.
Suite 350
Chicago, IL 60661

USER NAME = jorger	DESIGNED - JG	REVISED -
	DRAWN - JG	REVISED -
PLOT SCALE = 40.00' / in.	CHECKED - AMB	REVISED -
PLOT DATE = 1/10/2020	DATE - 1/10/2020	REVISED -

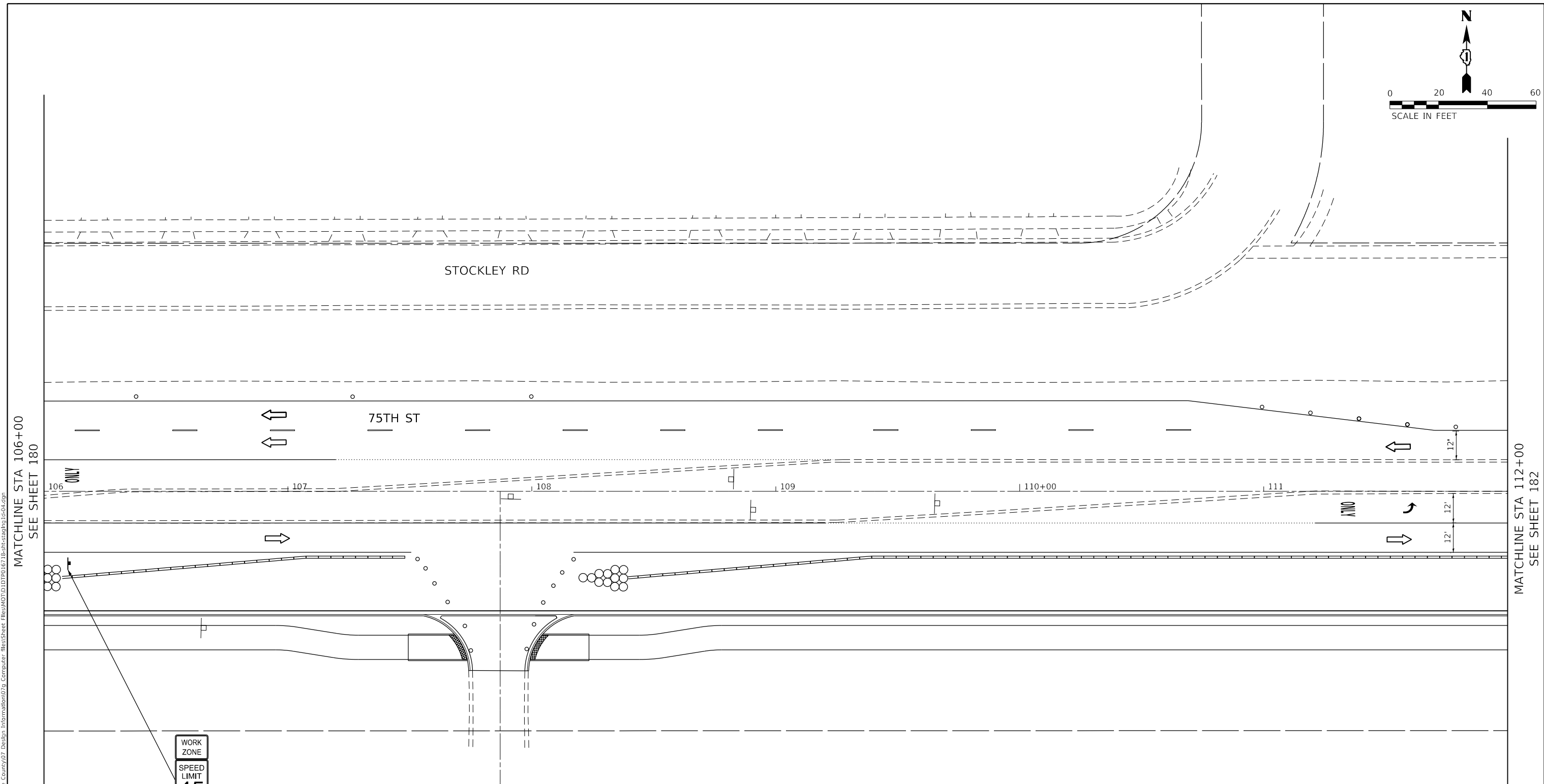
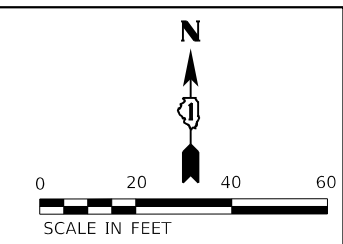
STATE OF ILLINOIS
DEPARTMENT OF TRANSPORTATION

MAINTENANCE OF TRAFFIC - STAGE 1D
75TH STREET

SCALE: 1"=20' SHEET 3 OF 24 SHEETS STA. 100+00 TO STA. 106+00

F.A.P. RTE. 0369	SECTION 16-00233-00-CH	COUNTY DUPAGE	TOTAL SHEETS 477	SHEET NO. 180
CONTRACT NO. 61G18				
ILLINOIS FED. AID PROJECT				

MOT-1D-03



WORK ZONE
SPEED LIMIT
45
\$250 FINE
MINIMUM

LEGEND			
	WORK AREA	②	TEMPORARY PAVEMENT MARKING - LINE 4" - SOLID YELLOW (2 LINES @ 11" CENTER-TO-CENTER)
	COMPLETED WORK FROM PREVIOUS STAGE	③	TEMPORARY PAVEMENT MARKING - LINE 24" - SOLID WHITE
	TEMPORARY TRAFFIC SIGN	④	TEMPORARY PAVEMENT MARKING - LINE 4" - SOLID YELLOW
	DRUM - 100' C-C ALONG ROADWAY, 25' C-C ALONG CURVED EDGE, 20' C-C ALONG TAPER	⑤	TEMPORARY PAVEMENT MARKING - LINE 6" - SOLID WHITE
	TRAFFIC FLOW DIRECTION	⑥	TEMPORARY PAVEMENT MARKING LETTERS AND SYMBOLS
	ARROW BOARD	⑦	TEMPORARY PAVEMENT MARKING - LINE 12" - SOLID WHITE
	TEMPORARY CONCRETE BARRIER	⑧	TEMPORARY PAVEMENT MARKING - LINE 8" - WHITE (2' DASH, 6' SKIP)
	DETECTABLE PEDESTRIAN CHANNELIZING BARRICADE	⑨	TEMPORARY PAVEMENT MARKING - LINE 6" - WHITE (2' DASH, 6' SKIP)
	IMPACT ATTENUATOR	⑩	TEMPORARY PAVEMENT MARKING - LINE 8" - SOLID WHITE
①	TEMPORARY PAVEMENT MARKING - LINE 4" - SOLID WHITE	⑪	TEMPORARY PAVEMENT MARKING - LINE 4" - WHITE (10' DASH, 30' SKIP)
		⑫	TEMPORARY PAVEMENT MARKING - LINE 8" - WHITE (3' DASH, 9' SKIP)

MATCHLINE STA 106+00
SEE SHEET 180

MATCHLINE STA 112+00
SEE SHEET 182



USER NAME = jorger	DESIGNED - JG	REVISED -
	DRAWN - JG	REVISED -
PLOT SCALE = 40.00' / in.	CHECKED - AMB	REVISED -
PLOT DATE = 1/10/2020	DATE - 1/10/2020	REVISED -

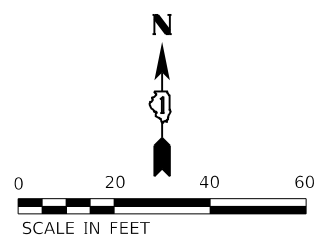
**STATE OF ILLINOIS
DEPARTMENT OF TRANSPORTATION**

**MAINTENANCE OF TRAFFIC - STAGE 1D
75TH STREET**

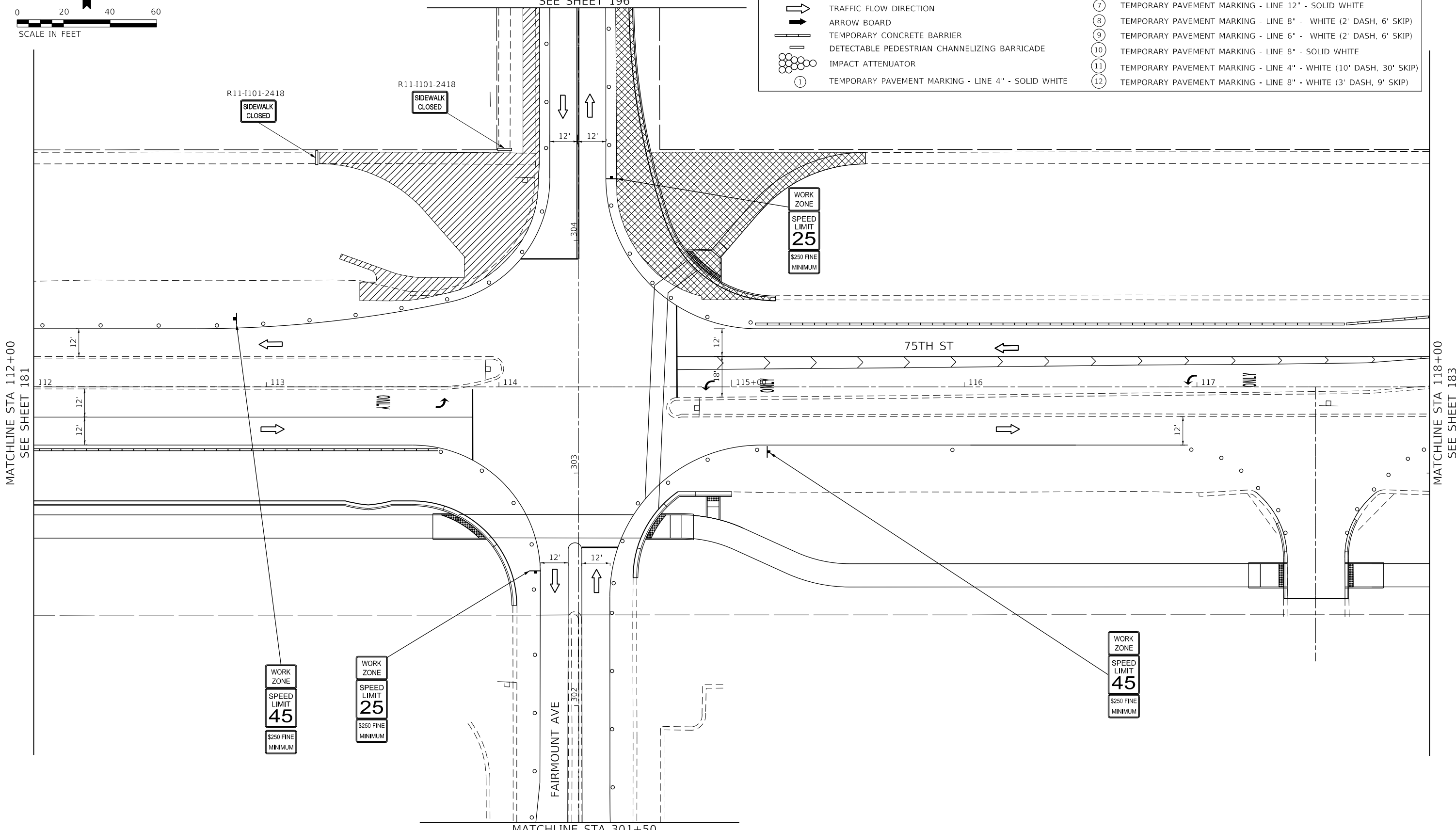
SCALE: 1"=20' SHEET 4 OF 24 SHEETS STA. 106+00 TO STA. 112+00

F.A.P. RTE.	SECTION	COUNTY	TOTAL SHEETS	SHEET NO.
0369	16-00233-00-CH	DUPAGE	477	181
CONTRACT NO. 61G18				
ILLINOIS FED. AID PROJECT				

MOT-1D-04



LEGEND	
	WORK AREA
	COMPLETED WORK FROM PREVIOUS STAGE
	TEMPORARY TRAFFIC SIGN
	DRUM - 100' C-C ALONG ROADWAY, 25' C-C ALONG CURVED EDGE, 20' C-C ALONG TAPER
	TRAFFIC FLOW DIRECTION
	ARROW BOARD
	TEMPORARY CONCRETE BARRIER
	DETECTABLE PEDESTRIAN CHANNELIZING BARRICADE
	IMPACT ATTENUATOR
	TEMPORARY PAVEMENT MARKING - LINE 4" - SOLID WHITE
	TEMPORARY PAVEMENT MARKING - LINE 4" - SOLID YELLOW (2 LINES @ 11" CENTER-TO-CENTER)
	TEMPORARY PAVEMENT MARKING - LINE 24" - SOLID WHITE
	TEMPORARY PAVEMENT MARKING - LINE 4" - SOLID YELLOW
	TEMPORARY PAVEMENT MARKING - LINE 6" - SOLID WHITE
	TEMPORARY PAVEMENT MARKING LETTERS AND SYMBOLS
	TEMPORARY PAVEMENT MARKING - LINE 12" - SOLID WHITE
	TEMPORARY PAVEMENT MARKING - LINE 8" - WHITE (2' DASH, 6' SKIP)
	TEMPORARY PAVEMENT MARKING - LINE 6" - WHITE (2' DASH, 6' SKIP)
	TEMPORARY PAVEMENT MARKING - LINE 8" - SOLID WHITE
	TEMPORARY PAVEMENT MARKING - LINE 4" - WHITE (10' DASH, 30' SKIP)
	TEMPORARY PAVEMENT MARKING - LINE 8" - WHITE (3' DASH, 9' SKIP)



MODEL: Default
 FILE NAME: \\CURRENT PROJECTS\Active\1807000_75th_Street_Resurfacing_Dupage_County\07_Design_Information\079_Computer_Files\Sheet_Files\MOT1D\1807000_75th_Street_Resurfacing_1807000.dwg
 DuPage County\07_Design_Information\079_Computer_Files\Sheet_Files\MOT1D\1807000_75th_Street_Resurfacing_1807000.dwg



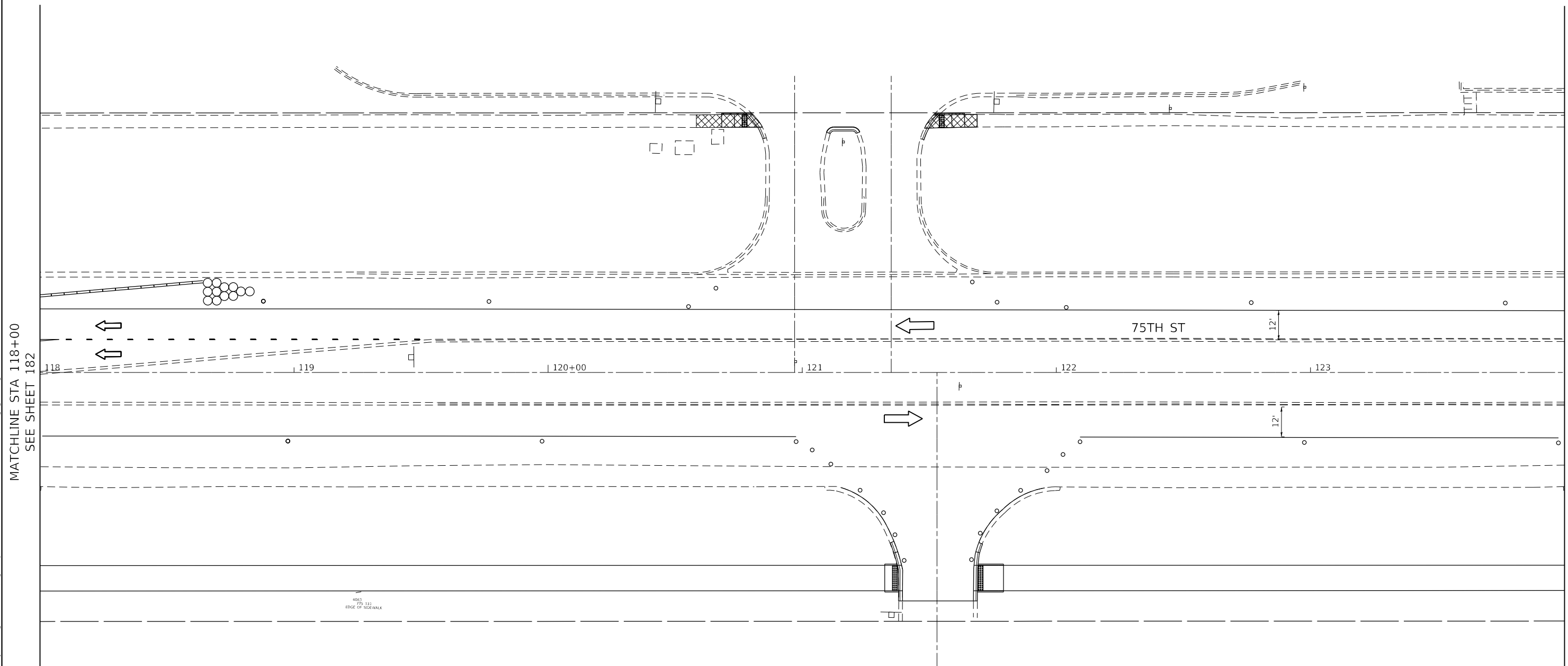
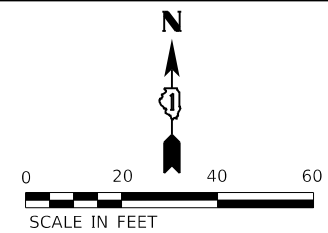
USER NAME = jorger	DESIGNED - JG	REVISED -
	DRAWN - JG	REVISED -
PLOT SCALE = 40.00' / in.	CHECKED - AMB	REVISED -
PLOT DATE = 1/10/2020	DATE - 1/10/2020	REVISED -

STATE OF ILLINOIS
DEPARTMENT OF TRANSPORTATION

MAINTENANCE OF TRAFFIC - STAGE 1D
75TH STREET
 SCALE: 1"=20' SHEET 5 OF 24 SHEETS STA. 112+00 TO STA. 118+00

F.A.P. RTE.	SECTION	COUNTY	TOTAL SHEETS	SHEET NO.
0369	16-00233-00-CH	DUPAGE	477	182
CONTRACT NO. 61G18				
ILLINOIS FED. AID PROJECT				

MOT-1D-05



LEGEND			
	WORK AREA	②	TEMPORARY PAVEMENT MARKING - LINE 4" - SOLID YELLOW (2 LINES @ 11" CENTER-TO-CENTER)
	COMPLETED WORK FROM PREVIOUS STAGE	③	TEMPORARY PAVEMENT MARKING - LINE 24" - SOLID WHITE
	TEMPORARY TRAFFIC SIGN	④	TEMPORARY PAVEMENT MARKING - LINE 4" - SOLID YELLOW
	DRUM - 100' C-C ALONG ROADWAY, 25' C-C ALONG CURVED EDGE, 20' C-C ALONG TAPER	⑤	TEMPORARY PAVEMENT MARKING - LINE 6" - SOLID WHITE
	TRAFFIC FLOW DIRECTION	⑥	TEMPORARY PAVEMENT MARKING LETTERS AND SYMBOLS
	ARROW BOARD	⑦	TEMPORARY PAVEMENT MARKING - LINE 12" - SOLID WHITE
	TEMPORARY CONCRETE BARRIER	⑧	TEMPORARY PAVEMENT MARKING - LINE 8" - WHITE (2' DASH, 6' SKIP)
	DETECTABLE PEDESTRIAN CHANNELIZING BARRICADE	⑨	TEMPORARY PAVEMENT MARKING - LINE 6" - WHITE (2' DASH, 6' SKIP)
	IMPACT ATTENUATOR	⑩	TEMPORARY PAVEMENT MARKING - LINE 8" - SOLID WHITE
①	TEMPORARY PAVEMENT MARKING - LINE 4" - SOLID WHITE	⑪	TEMPORARY PAVEMENT MARKING - LINE 4" - WHITE (10' DASH, 30' SKIP)
		⑫	TEMPORARY PAVEMENT MARKING - LINE 8" - WHITE (3' DASH, 9' SKIP)

MODEL: Default
 FILE NAME: \\CURRENT PROJECTS\Active\1807000_75th_Street_Resurfacing_Dupage_County\07_Design_Information\07a_Computer Files\Sheet Files\MOT1D\18-Subcontract\18-06.dgn



USER NAME = jorger	DESIGNED - JG	REVISED -
	DRAWN - JG	REVISED -
PLOT SCALE = 40.00' / in.	CHECKED - AMB	REVISED -
PLOT DATE = 1/10/2020	DATE - 1/10/2020	REVISED -

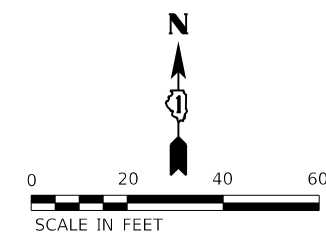
**STATE OF ILLINOIS
DEPARTMENT OF TRANSPORTATION**

**MAINTENANCE OF TRAFFIC – STAGE 1D
75TH STREET**

SCALE: 1"=20' SHEET 6 OF 24 SHEETS STA. 118+00 TO STA. 124+00

F.A.P. RTE.	SECTION	COUNTY	TOTAL SHEETS	SHEET NO.
0369	16-00233-00-CH	DUPAGE	477	183
CONTRACT NO. 61G18				
ILLINOIS		FED. AID PROJECT		

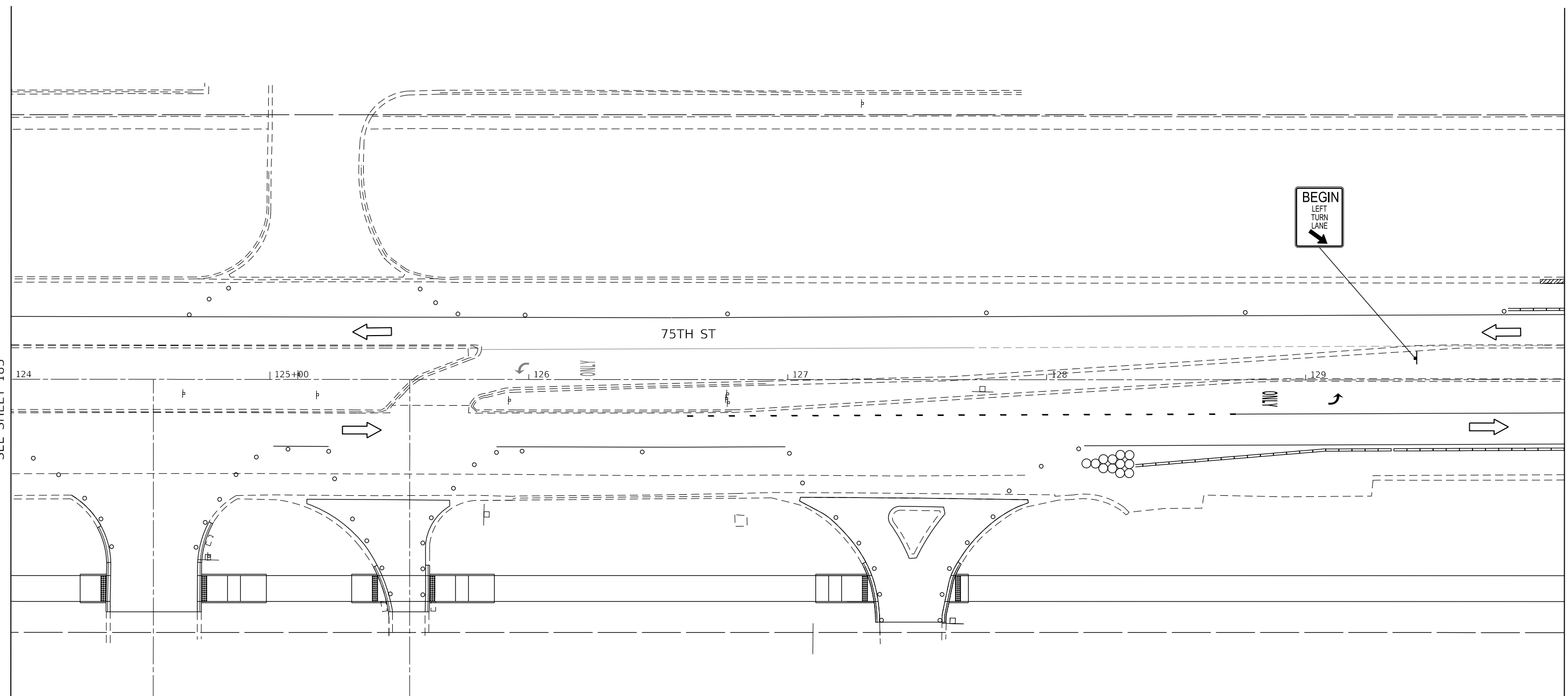
MOT-1D-06



MODEL: Default
 FILE NAME: \\CURRENT PROJECTS\Active\1807000_75th_Street_Resurfacing_Dupage_County\07_Design_Information\07g_Computer_Files\Sheet_Files\Sheet_184.dwg
 DuPage County\07_Design_Information\07g_Computer_Files\Sheet_Files\Sheet_184.dwg

MATCHLINE STA 124+00
 SEE SHEET 183

MATCHLINE STA 130+00
 SEE SHEET 185



LEGEND			
	WORK AREA	②	TEMPORARY PAVEMENT MARKING - LINE 4" - SOLID YELLOW (2 LINES @ 11" CENTER-TO-CENTER)
	COMPLETED WORK FROM PREVIOUS STAGE	③	TEMPORARY PAVEMENT MARKING - LINE 24" - SOLID WHITE
	TEMPORARY TRAFFIC SIGN	④	TEMPORARY PAVEMENT MARKING - LINE 4" - SOLID YELLOW
	DRUM - 100' C-C ALONG ROADWAY, 25' C-C ALONG CURVED EDGE, 20' C-C ALONG TAPER	⑤	TEMPORARY PAVEMENT MARKING - LINE 6" - SOLID WHITE
	TRAFFIC FLOW DIRECTION	⑥	TEMPORARY PAVEMENT MARKING LETTERS AND SYMBOLS
	ARROW BOARD	⑦	TEMPORARY PAVEMENT MARKING - LINE 12" - SOLID WHITE
	TEMPORARY CONCRETE BARRIER	⑧	TEMPORARY PAVEMENT MARKING - LINE 8" - WHITE (2' DASH, 6' SKIP)
	DETECTABLE PEDESTRIAN CHANNELIZING BARRICADE	⑨	TEMPORARY PAVEMENT MARKING - LINE 6" - WHITE (2' DASH, 6' SKIP)
	IMPACT ATTENUATOR	⑩	TEMPORARY PAVEMENT MARKING - LINE 8" - SOLID WHITE
①	TEMPORARY PAVEMENT MARKING - LINE 4" - SOLID WHITE	⑪	TEMPORARY PAVEMENT MARKING - LINE 4" - WHITE (10' DASH, 30' SKIP)
		⑫	TEMPORARY PAVEMENT MARKING - LINE 8" - WHITE (3' DASH, 9' SKIP)



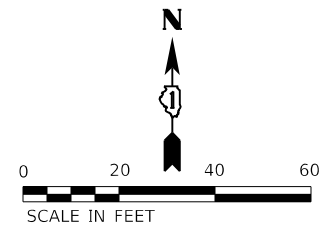
USER NAME = jorger	DESIGNED - JG	REVISED -
	DRAWN - JG	REVISED -
PLOT SCALE = 40.00' / in.	CHECKED - AMB	REVISED -
PLOT DATE = 1/10/2020	DATE - 1/10/2020	REVISED -

STATE OF ILLINOIS
DEPARTMENT OF TRANSPORTATION

MAINTENANCE OF TRAFFIC – STAGE 1D
75TH STREET
 SCALE: 1"=20' SHEET 7 OF 24 SHEETS STA. 124+00 TO STA. 130+00

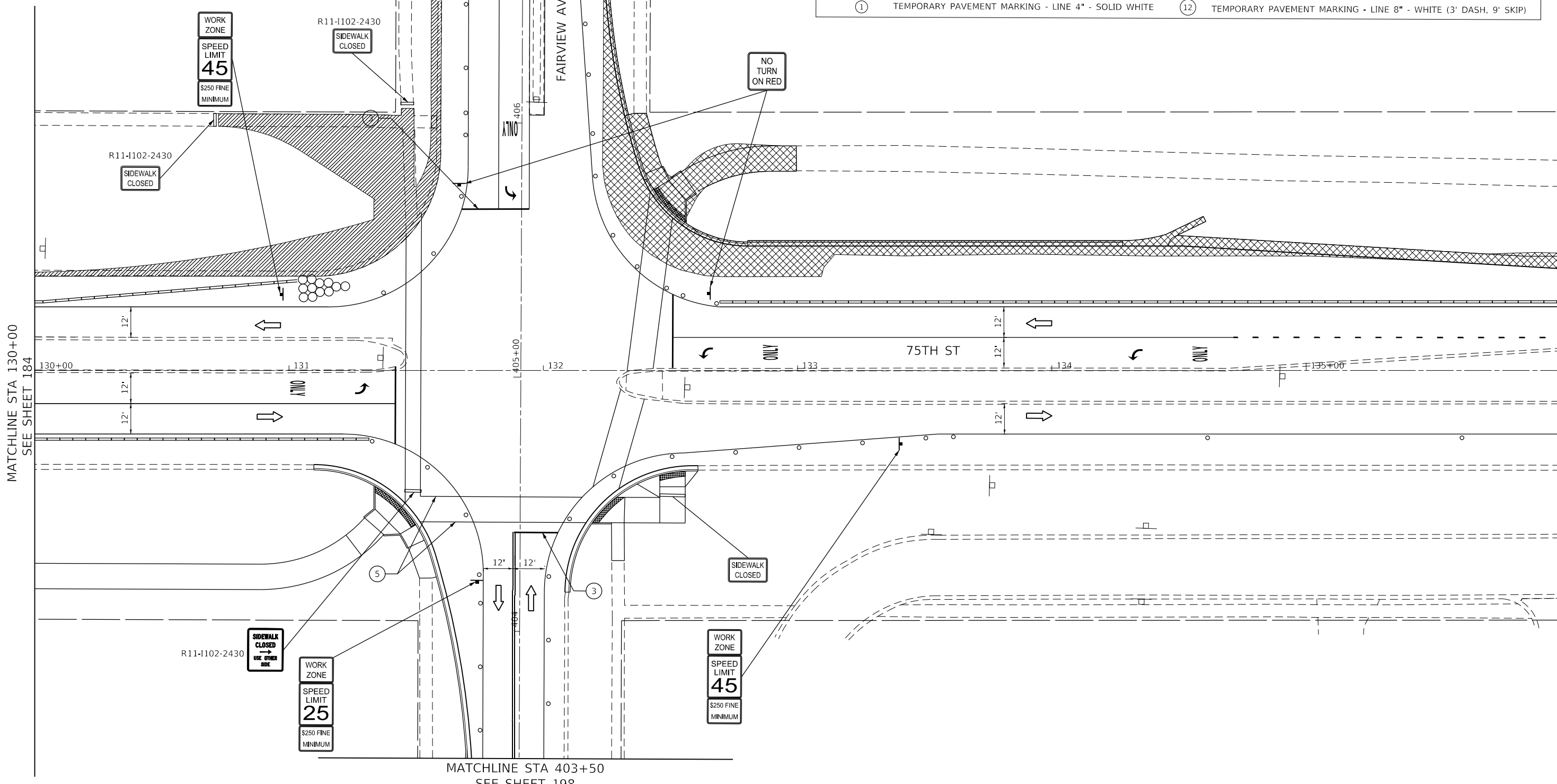
F.A.P. RTE.	SECTION	COUNTY	TOTAL SHEETS	SHEET NO.
0369	16-00233-00-CH	DUPAGE	477	184
CONTRACT NO. 61G18				
ILLINOIS FED. AID PROJECT				

MOT-1D-07



MATCHLINE STA 407+00
SEE SHEET 199

LEGEND			
	WORK AREA	②	TEMPORARY PAVEMENT MARKING - LINE 4" - SOLID YELLOW (2 LINES @ 11" CENTER-TO-CENTER)
	COMPLETED WORK FROM PREVIOUS STAGE	③	TEMPORARY PAVEMENT MARKING - LINE 24" - SOLID WHITE
	TEMPORARY TRAFFIC SIGN	④	TEMPORARY PAVEMENT MARKING - LINE 4" - SOLID YELLOW
	DRUM - 100' C-C ALONG ROADWAY, 25' C-C ALONG CURVED EDGE, 20' C-C ALONG TAPER	⑤	TEMPORARY PAVEMENT MARKING - LINE 6" - SOLID WHITE
	TRAFFIC FLOW DIRECTION	⑥	TEMPORARY PAVEMENT MARKING LETTERS AND SYMBOLS
	ARROW BOARD	⑦	TEMPORARY PAVEMENT MARKING - LINE 12" - SOLID WHITE
	TEMPORARY CONCRETE BARRIER	⑧	TEMPORARY PAVEMENT MARKING - LINE 8" - WHITE (2' DASH, 6' SKIP)
	DETECTABLE PEDESTRIAN CHANNELIZING BARRICADE	⑨	TEMPORARY PAVEMENT MARKING - LINE 6" - WHITE (2' DASH, 6' SKIP)
	IMPACT ATTENUATOR	⑩	TEMPORARY PAVEMENT MARKING - LINE 8" - SOLID WHITE
①	TEMPORARY PAVEMENT MARKING - LINE 4" - SOLID WHITE	⑪	TEMPORARY PAVEMENT MARKING - LINE 4" - WHITE (10' DASH, 30' SKIP)
		⑫	TEMPORARY PAVEMENT MARKING - LINE 8" - WHITE (3' DASH, 9' SKIP)



MATCHLINE STA 403+50
SEE SHEET 198

MATCHLINE STA 130+00
SEE SHEET 184

MATCHLINE STA 136+00
SEE SHEET 186

MODEL: Default
FILE NAME: \\CURRENT PROJECTS\Active\18072000_75th_Street_Resurfacing_DuPage_County\07_Design_Information\079_Computer_Files\Sheet_Files\MOT-1D\18072000_75th_Street_Resurfacing_184.dwg



USER NAME = jorger	DESIGNED - JG	REVISED -
PLOT SCALE = 40.00' / in.	DRAWN - JG	REVISED -
PLOT DATE = 1/10/2020	CHECKED - AMB	REVISED -
	DATE - 1/10/2020	REVISED -

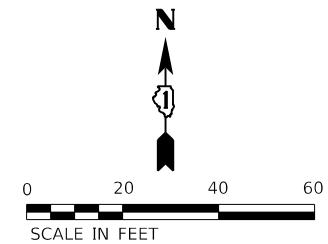
STATE OF ILLINOIS
DEPARTMENT OF TRANSPORTATION

MAINTENANCE OF TRAFFIC - STAGE 1D
75TH STREET

SCALE: 1"=20' SHEET 8 OF 24 SHEETS STA. 130+00 TO STA. 136+00

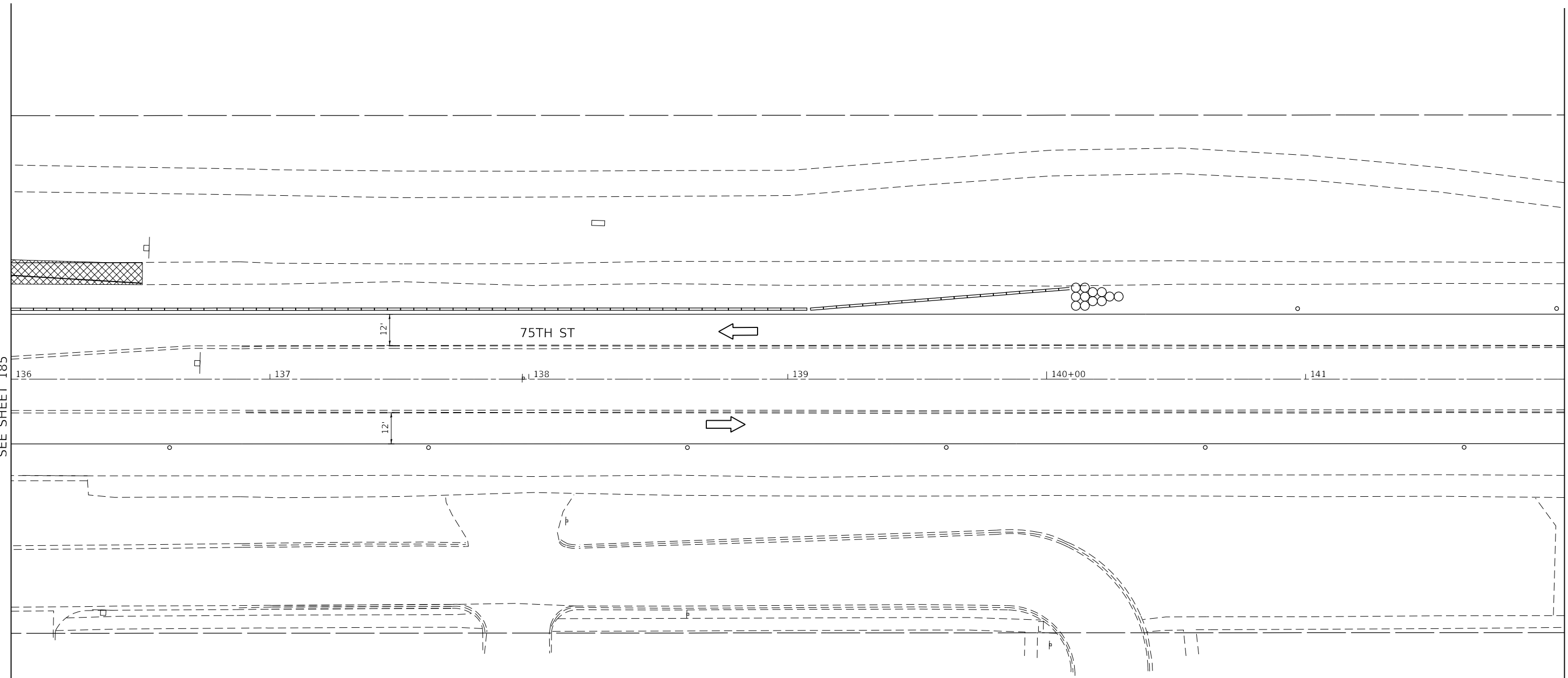
F.A.P. RTE.	SECTION	COUNTY	TOTAL SHEETS	SHEET NO.
0369	16-00233-00-CH	DUPAGE	477	185
CONTRACT NO. 61G18				
ILLINOIS FED. AID PROJECT				

MOT-1D-08



MATCHLINE STA 136+00
SEE SHEET 185

MATCHLINE STA 142+00
SEE SHEET 187



LEGEND			
	WORK AREA	②	TEMPORARY PAVEMENT MARKING - LINE 4" - SOLID YELLOW (2 LINES @ 11" CENTER-TO-CENTER)
	COMPLETED WORK FROM PREVIOUS STAGE	③	TEMPORARY PAVEMENT MARKING - LINE 24" - SOLID WHITE
	TEMPORARY TRAFFIC SIGN	④	TEMPORARY PAVEMENT MARKING - LINE 4" - SOLID YELLOW
	DRUM - 100' C-C ALONG ROADWAY, 25' C-C ALONG CURVED EDGE, 20' C-C ALONG TAPER	⑤	TEMPORARY PAVEMENT MARKING - LINE 6" - SOLID WHITE
	TRAFFIC FLOW DIRECTION	⑥	TEMPORARY PAVEMENT MARKING LETTERS AND SYMBOLS
	ARROW BOARD	⑦	TEMPORARY PAVEMENT MARKING - LINE 12" - SOLID WHITE
	TEMPORARY CONCRETE BARRIER	⑧	TEMPORARY PAVEMENT MARKING - LINE 8" - WHITE (2' DASH, 6' SKIP)
	DETECTABLE PEDESTRIAN CHANNELIZING BARRICADE	⑨	TEMPORARY PAVEMENT MARKING - LINE 6" - WHITE (2' DASH, 6' SKIP)
	IMPACT ATTENUATOR	⑩	TEMPORARY PAVEMENT MARKING - LINE 8" - SOLID WHITE
①	TEMPORARY PAVEMENT MARKING - LINE 4" - SOLID WHITE	⑪	TEMPORARY PAVEMENT MARKING - LINE 4" - WHITE (10' DASH, 30' SKIP)
		⑫	TEMPORARY PAVEMENT MARKING - LINE 8" - WHITE (3' DASH, 9' SKIP)

MODEL: Default
FILE NAME: \\CURRENT PROJECTS\Active\1807000_75th_Street_Resurfacing_Dupage_County\07_Design_Information\07a_Computer_Files\Sheet_Files\MOT1D\1807000_75th_Street_Resurfacing_185.dwg



USER NAME = jorger	DESIGNED - JG	REVISED -
PLOT SCALE = 40.00' / in.	DRAWN - JG	REVISED -
PLOT DATE = 1/10/2020	CHECKED - AMB	REVISED -
	DATE - 1/10/2020	REVISED -

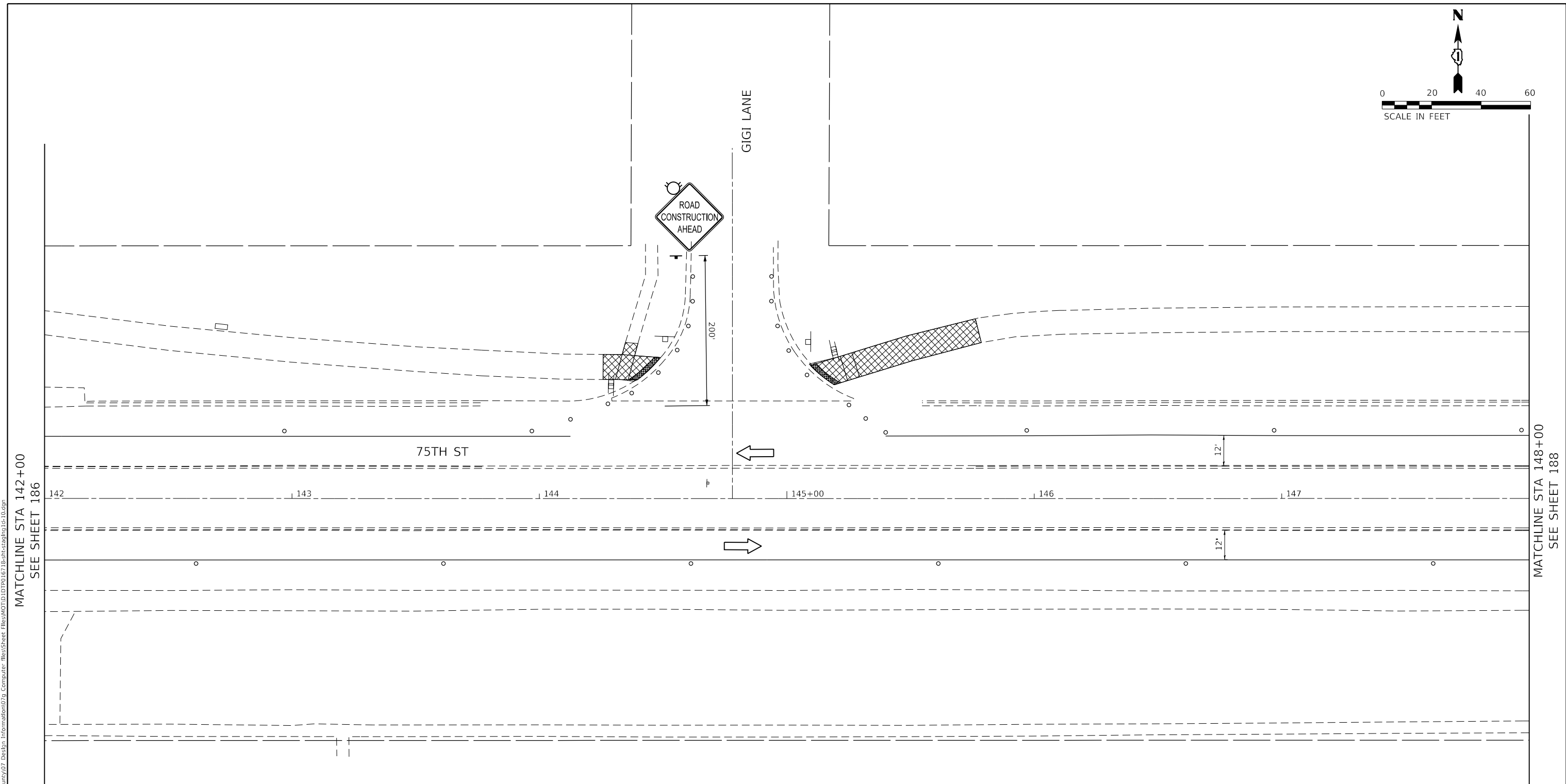
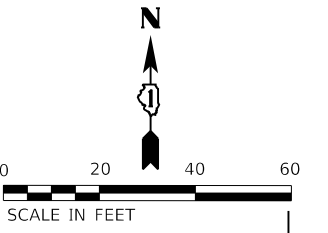
**STATE OF ILLINOIS
DEPARTMENT OF TRANSPORTATION**

**MAINTENANCE OF TRAFFIC – STAGE 1D
75TH STREET**

SCALE: 1"=20' SHEET 9 OF 24 SHEETS STA. 136+00 TO STA. 142+00

F.A.P. RTE.	SECTION	COUNTY	TOTAL SHEETS	SHEET NO.
0369	16-00233-00-CH	DUPAGE	477	186
CONTRACT NO. 61G18				
ILLINOIS		FED. AID PROJECT		

MOT-1D-09



MATCHLINE STA 142+00
SEE SHEET 186

MATCHLINE STA 148+00
SEE SHEET 188

LEGEND	
	WORK AREA
	COMPLETED WORK FROM PREVIOUS STAGE
	TEMPORARY TRAFFIC SIGN
	DRUM - 100' C-C ALONG ROADWAY, 25' C-C ALONG CURVED EDGE, 20' C-C ALONG TAPER
	TRAFFIC FLOW DIRECTION
	ARROW BOARD
	TEMPORARY CONCRETE BARRIER
	DETECTABLE PEDESTRIAN CHANNELIZING BARRICADE
	IMPACT ATTENUATOR
①	TEMPORARY PAVEMENT MARKING - LINE 4" - SOLID WHITE
②	TEMPORARY PAVEMENT MARKING - LINE 4" - SOLID YELLOW (2 LINES @ 11" CENTER-TO-CENTER)
③	TEMPORARY PAVEMENT MARKING - LINE 24" - SOLID WHITE
④	TEMPORARY PAVEMENT MARKING - LINE 4" - SOLID YELLOW
⑤	TEMPORARY PAVEMENT MARKING - LINE 6" - SOLID WHITE
⑥	TEMPORARY PAVEMENT MARKING LETTERS AND SYMBOLS
⑦	TEMPORARY PAVEMENT MARKING - LINE 12" - SOLID WHITE
⑧	TEMPORARY PAVEMENT MARKING - LINE 8" - WHITE (2' DASH, 6' SKIP)
⑨	TEMPORARY PAVEMENT MARKING - LINE 6" - WHITE (2' DASH, 6' SKIP)
⑩	TEMPORARY PAVEMENT MARKING - LINE 8" - SOLID WHITE
⑪	TEMPORARY PAVEMENT MARKING - LINE 4" - WHITE (10' DASH, 30' SKIP)
⑫	TEMPORARY PAVEMENT MARKING - LINE 8" - WHITE (3' DASH, 9' SKIP)



USER NAME = jorger	DESIGNED - JG	REVISED -
PLOT SCALE = 40.00' / in.	DRAWN - JG	REVISED -
PLOT DATE = 1/10/2020	CHECKED - AMB	REVISED -
	DATE - 1/10/2020	REVISED -

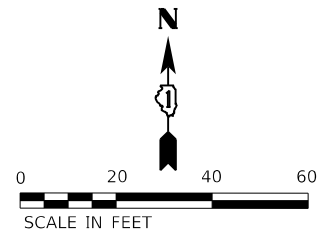
**STATE OF ILLINOIS
DEPARTMENT OF TRANSPORTATION**

**MAINTENANCE OF TRAFFIC – STAGE 1D
75TH STREET**

SCALE: 1"=20' SHEET 10 OF 24 SHEETS STA. 142+00 TO STA. 148+00

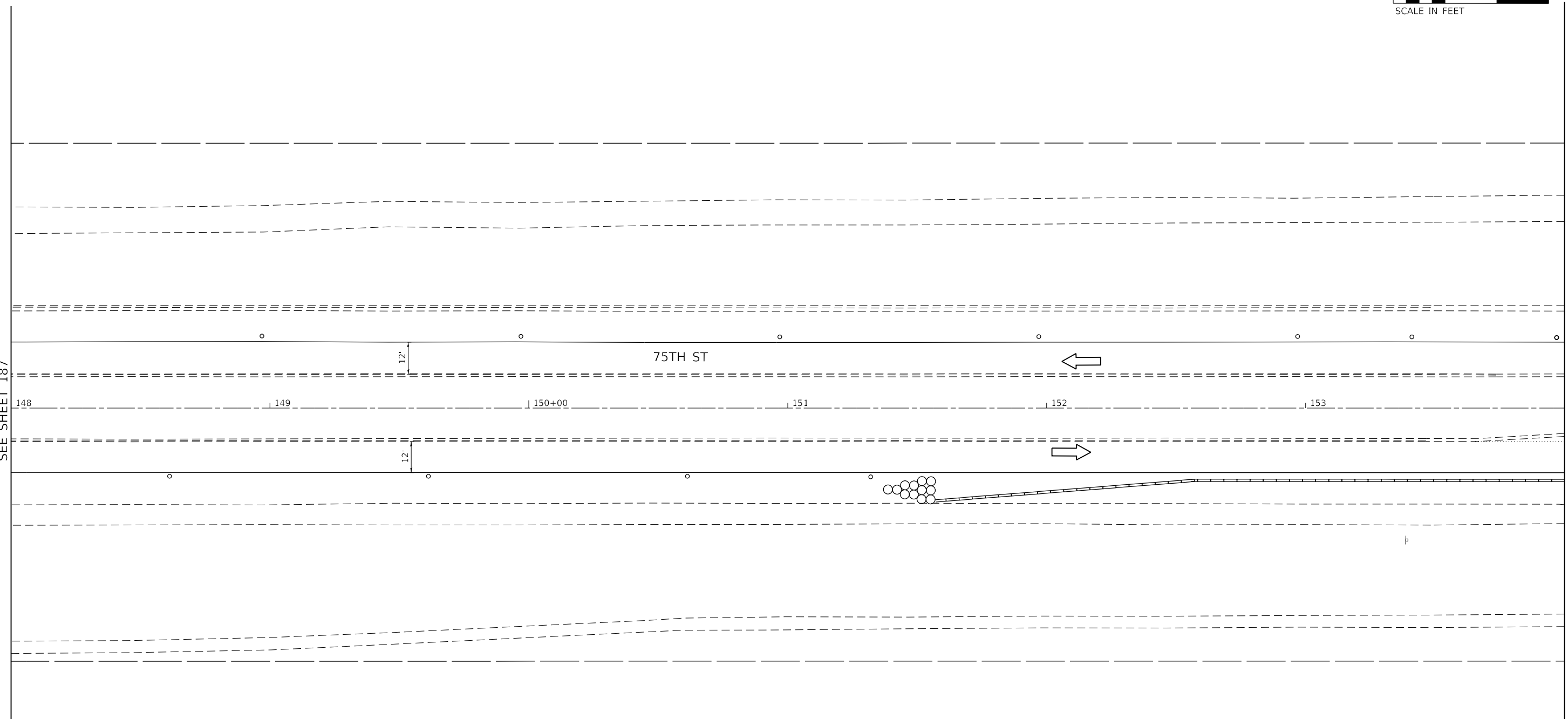
F.A.P. RTE.	SECTION	COUNTY	TOTAL SHEETS	SHEET NO.
0369	16-00233-00-CH	DUPAGE	477	187
CONTRACT NO. 61G18			ILLINOIS FED. AID PROJECT	

MOT-1D-10



MATCHLINE STA 148+00
SEE SHEET 187

MATCHLINE STA 154+00
SEE SHEET 189



LEGEND			
	WORK AREA	②	TEMPORARY PAVEMENT MARKING - LINE 4" - SOLID YELLOW (2 LINES @ 11" CENTER-TO-CENTER)
	COMPLETED WORK FROM PREVIOUS STAGE	③	TEMPORARY PAVEMENT MARKING - LINE 24" - SOLID WHITE
	TEMPORARY TRAFFIC SIGN	④	TEMPORARY PAVEMENT MARKING - LINE 4" - SOLID YELLOW
	DRUM - 100' C-C ALONG ROADWAY, 25' C-C ALONG CURVED EDGE, 20' C-C ALONG TAPER	⑤	TEMPORARY PAVEMENT MARKING - LINE 6" - SOLID WHITE
	TRAFFIC FLOW DIRECTION	⑥	TEMPORARY PAVEMENT MARKING LETTERS AND SYMBOLS
	ARROW BOARD	⑦	TEMPORARY PAVEMENT MARKING - LINE 12" - SOLID WHITE
	TEMPORARY CONCRETE BARRIER	⑧	TEMPORARY PAVEMENT MARKING - LINE 8" - WHITE (2' DASH, 6' SKIP)
	DETECTABLE PEDESTRIAN CHANNELIZING BARRICADE	⑨	TEMPORARY PAVEMENT MARKING - LINE 6" - WHITE (2' DASH, 6' SKIP)
	IMPACT ATTENUATOR	⑩	TEMPORARY PAVEMENT MARKING - LINE 8" - SOLID WHITE
①	TEMPORARY PAVEMENT MARKING - LINE 4" - SOLID WHITE	⑪	TEMPORARY PAVEMENT MARKING - LINE 4" - WHITE (10' DASH, 30' SKIP)
		⑫	TEMPORARY PAVEMENT MARKING - LINE 8" - WHITE (3' DASH, 9' SKIP)

MODEL: Default
FILE NAME: \\CURRENT PROJECTS\Active\1807000_75th_Street_Resurfacing_Dupage_County\07_Design_Information\07a_Computer_Files\Sheet_Files\MOT1D10\1807000_75th_Street_Resurfacing_1807000.dwg



USER NAME = jorger	DESIGNED - JG	REVISED -
	DRAWN - JG	REVISED -
PLOT SCALE = 40.00' / in.	CHECKED - AMB	REVISED -
PLOT DATE = 1/10/2020	DATE - 1/10/2020	REVISED -

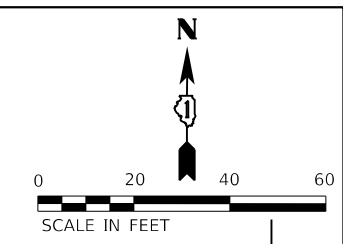
**STATE OF ILLINOIS
DEPARTMENT OF TRANSPORTATION**

**MAINTENANCE OF TRAFFIC – STAGE 1D
75TH STREET**

SCALE: 1"=20' SHEET 11 OF 24 SHEETS STA. 148+00 TO STA. 154+00

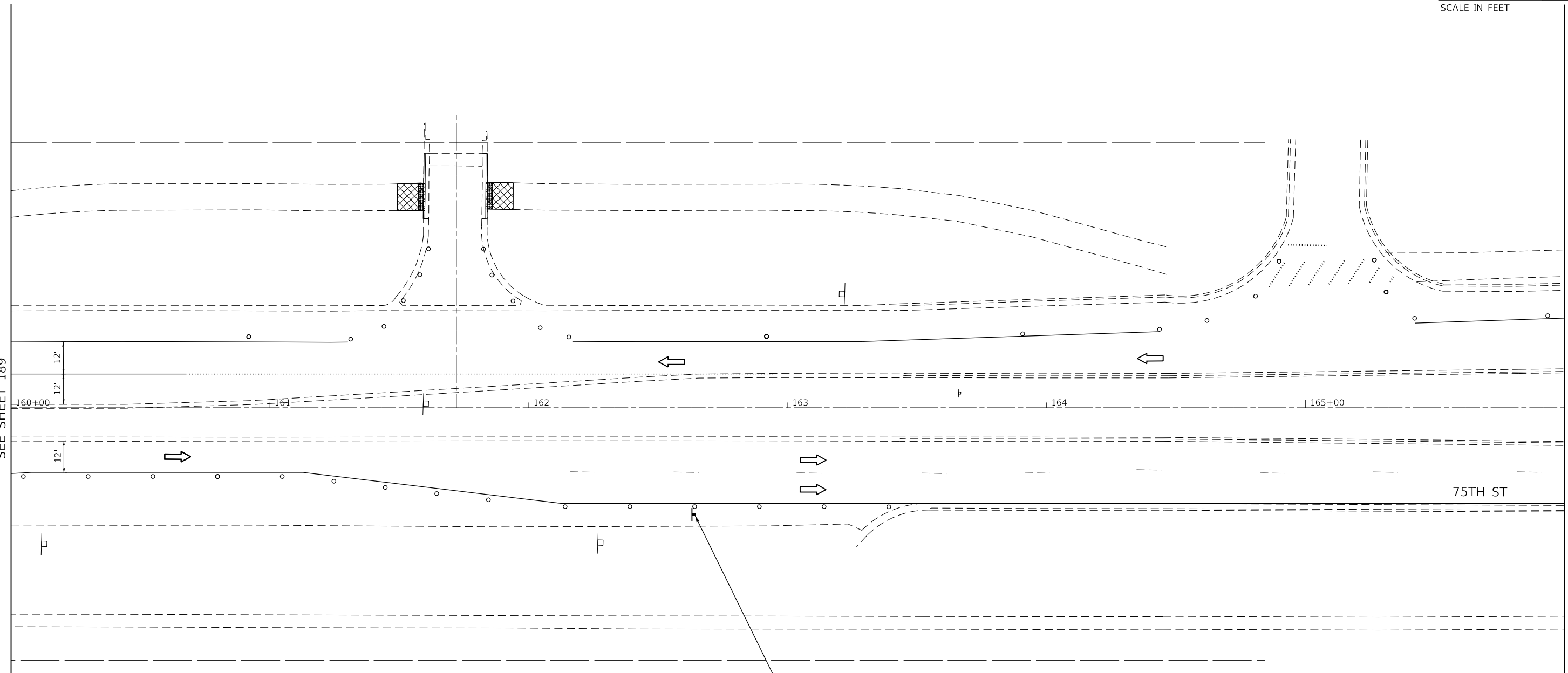
F.A.P. RTE. 0369	SECTION 16-00233-00-CH	COUNTY DUPAGE	TOTAL SHEETS 477	SHEET NO. 188
CONTRACT NO. 61G18			ILLINOIS FED. AID PROJECT	

MOT-1D-11



MATCHLINE STA 160+00
SEE SHEET 189

MATCHLINE STA 166+00
SEE SHEET 191



**END
WORK ZONE
SPEED LIMIT**

LEGEND			
	WORK AREA	②	TEMPORARY PAVEMENT MARKING - LINE 4" - SOLID YELLOW (2 LINES @ 11" CENTER-TO-CENTER)
	COMPLETED WORK FROM PREVIOUS STAGE	③	TEMPORARY PAVEMENT MARKING - LINE 24" - SOLID WHITE
	TEMPORARY TRAFFIC SIGN	④	TEMPORARY PAVEMENT MARKING - LINE 4" - SOLID YELLOW
	DRUM - 100' C-C ALONG ROADWAY, 25' C-C ALONG CURVED EDGE, 20' C-C ALONG TAPER	⑤	TEMPORARY PAVEMENT MARKING - LINE 6" - SOLID WHITE
	TRAFFIC FLOW DIRECTION	⑥	TEMPORARY PAVEMENT MARKING LETTERS AND SYMBOLS
	ARROW BOARD	⑦	TEMPORARY PAVEMENT MARKING - LINE 12" - SOLID WHITE
	TEMPORARY CONCRETE BARRIER	⑧	TEMPORARY PAVEMENT MARKING - LINE 8" - WHITE (2' DASH, 6' SKIP)
	DETECTABLE PEDESTRIAN CHANNELIZING BARRICADE	⑨	TEMPORARY PAVEMENT MARKING - LINE 6" - WHITE (2' DASH, 6' SKIP)
	IMPACT ATTENUATOR	⑩	TEMPORARY PAVEMENT MARKING - LINE 8" - SOLID WHITE
①	TEMPORARY PAVEMENT MARKING - LINE 4" - SOLID WHITE	⑪	TEMPORARY PAVEMENT MARKING - LINE 4" - WHITE (10' DASH, 30' SKIP)
		⑫	TEMPORARY PAVEMENT MARKING - LINE 8" - WHITE (3' DASH, 9' SKIP)

USER NAME = jorger	DESIGNED - JG	REVISED -
	DRAWN - JG	REVISED -
PLOT SCALE = 40.00' / in.	CHECKED - AMB	REVISED -
PLOT DATE = 1/10/2020	DATE - 1/10/2020	REVISED -

**STATE OF ILLINOIS
DEPARTMENT OF TRANSPORTATION**

**MAINTENANCE OF TRAFFIC – STAGE 1D
75TH STREET**

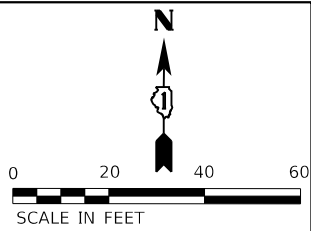
SCALE: 1"=20' SHEET 13 OF 24 SHEETS STA. 160+00 TO STA. 163+00

F.A.P. RTE.	SECTION	COUNTY	TOTAL SHEETS	SHEET NO.
0369	16-00233-00-CH	DUPAGE	477	190
CONTRACT NO. 61G18				
ILLINOIS FED. AID PROJECT				

MOT-1D-13

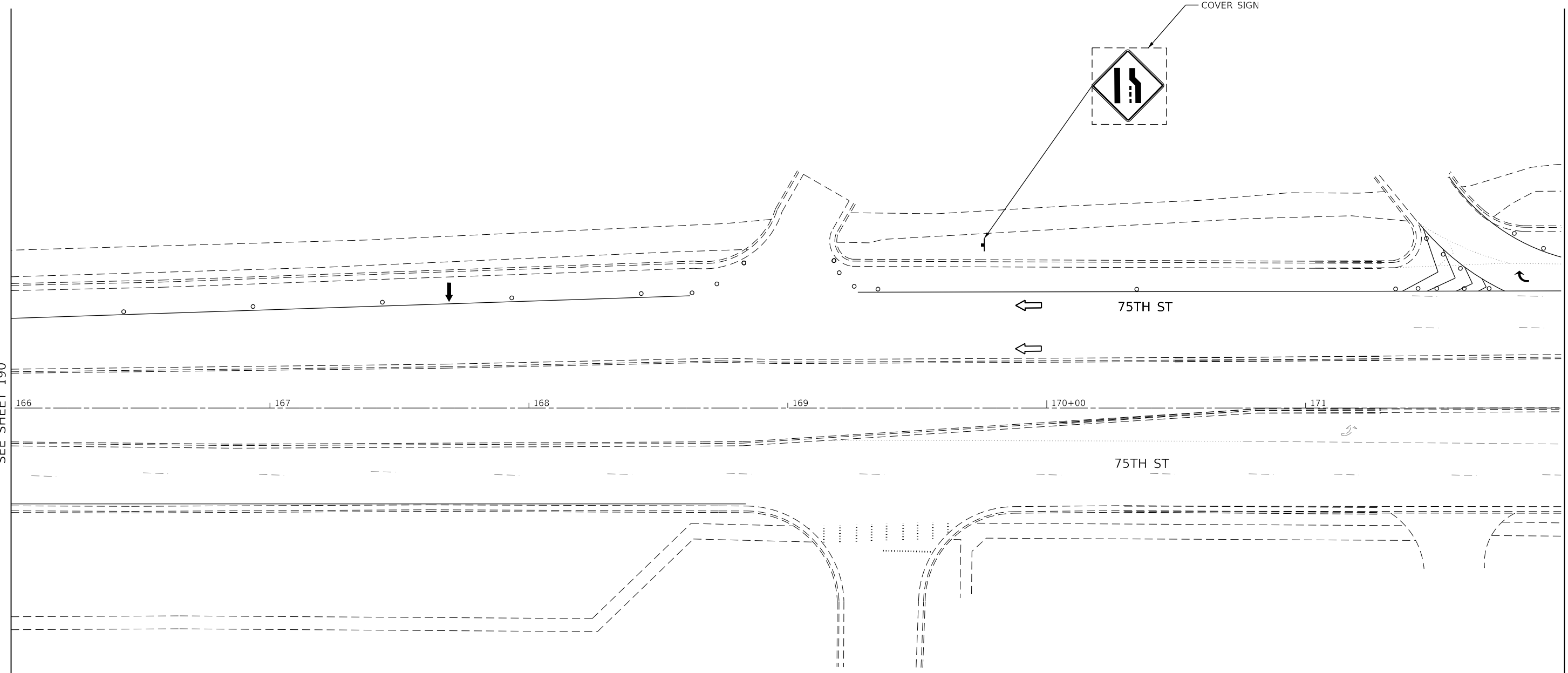
MODEL: Default FILE NAME: \\CURRENT PROJECTS\active\1807000_75th_Street_Resurfacing_Dupage_County\07_Design_Information\07a_Computer_Files\Sheet_Files\MOT1D13\18-act-sta\plg14-13.dwg





MATCHLINE STA 166+00
SEE SHEET 190

MATCHLINE STA 172+00
SEE SHEET 192



LEGEND			
	WORK AREA	②	TEMPORARY PAVEMENT MARKING - LINE 4" - SOLID YELLOW (2 LINES @ 11" CENTER-TO-CENTER)
	COMPLETED WORK FROM PREVIOUS STAGE	③	TEMPORARY PAVEMENT MARKING - LINE 24" - SOLID WHITE
	TEMPORARY TRAFFIC SIGN	④	TEMPORARY PAVEMENT MARKING - LINE 4" - SOLID YELLOW
	DRUM - 100' C-C ALONG ROADWAY, 25' C-C ALONG CURVED EDGE, 20' C-C ALONG TAPER	⑤	TEMPORARY PAVEMENT MARKING - LINE 6" - SOLID WHITE
	TRAFFIC FLOW DIRECTION	⑥	TEMPORARY PAVEMENT MARKING LETTERS AND SYMBOLS
	ARROW BOARD	⑦	TEMPORARY PAVEMENT MARKING - LINE 12" - SOLID WHITE
	TEMPORARY CONCRETE BARRIER	⑧	TEMPORARY PAVEMENT MARKING - LINE 8" - WHITE (2' DASH, 6' SKIP)
	DETECTABLE PEDESTRIAN CHANNELIZING BARRICADE	⑨	TEMPORARY PAVEMENT MARKING - LINE 6" - WHITE (2' DASH, 6' SKIP)
	IMPACT ATTENUATOR	⑩	TEMPORARY PAVEMENT MARKING - LINE 8" - SOLID WHITE
①	TEMPORARY PAVEMENT MARKING - LINE 4" - SOLID WHITE	⑪	TEMPORARY PAVEMENT MARKING - LINE 4" - WHITE (10' DASH, 30' SKIP)
		⑫	TEMPORARY PAVEMENT MARKING - LINE 8" - WHITE (3' DASH, 9' SKIP)

USER NAME = jorger	DESIGNED - JG	REVISED -
	DRAWN - JG	REVISED -
PLOT SCALE = 40.00' / in.	CHECKED - AMB	REVISED -
PLOT DATE = 1/10/2020	DATE - 1/10/2020	REVISED -

**STATE OF ILLINOIS
DEPARTMENT OF TRANSPORTATION**

**MAINTENANCE OF TRAFFIC – STAGE 1D
75TH STREET**

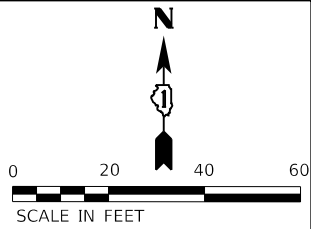
SCALE: 1"=20' SHEET 14 OF 24 SHEETS STA. 160+00 TO STA.

F.A.P. RTE.	SECTION	COUNTY	TOTAL SHEETS	SHEET NO.
0369	16-00233-00-CH	DUPAGE	477	191
CONTRACT NO. 61G18				
ILLINOIS FED. AID PROJECT				

MOT-1D-14



MODEL: Default
FILE NAME: \\CURRENT PROJECTS\active\1807000_75th_Street_Resurfacing_Dupage_County\07_Design_Information\07a_Computer_Files\Sheet_Files\Sheet_166\166-14.dgn



MODEL: D:\p\h\...
 FILE NAME: H:\CURRENT PROJECTS\Active\1607000_75th_Street_Resurfacing_DUPage_Count\07_Design_Information\07_ Computer Files\Sheet Files\Sheet Files\MOT1D\1607000_75th_Street_Resurfacing_1615.dwg

MATCHLINE STA 172+00
 SEE SHEET 191

MATCHLINE STA 178+00
 SEE SHEET 193

RIGHT LANE
**MUST
 TURN RIGHT**
 R3-7R

ADAMS ST

75TH ST

75TH ST

LEGEND			
	WORK AREA	②	TEMPORARY PAVEMENT MARKING - LINE 4" - SOLID YELLOW (2 LINES @ 11" CENTER-TO-CENTER)
	COMPLETED WORK FROM PREVIOUS STAGE	③	TEMPORARY PAVEMENT MARKING - LINE 24" - SOLID WHITE
	TEMPORARY TRAFFIC SIGN	④	TEMPORARY PAVEMENT MARKING - LINE 4" - SOLID YELLOW
	DRUM - 100' C-C ALONG ROADWAY, 25' C-C ALONG CURVED EDGE, 20' C-C ALONG TAPER	⑤	TEMPORARY PAVEMENT MARKING - LINE 6" - SOLID WHITE
	TRAFFIC FLOW DIRECTION	⑥	TEMPORARY PAVEMENT MARKING LETTERS AND SYMBOLS
	ARROW BOARD	⑦	TEMPORARY PAVEMENT MARKING - LINE 12" - SOLID WHITE
	TEMPORARY CONCRETE BARRIER	⑧	TEMPORARY PAVEMENT MARKING - LINE 8" - WHITE (2' DASH, 6' SKIP)
	DETECTABLE PEDESTRIAN CHANNELIZING BARRICADE	⑨	TEMPORARY PAVEMENT MARKING - LINE 6" - WHITE (2' DASH, 6' SKIP)
	IMPACT ATTENUATOR	⑩	TEMPORARY PAVEMENT MARKING - LINE 8" - SOLID WHITE
①	TEMPORARY PAVEMENT MARKING - LINE 4" - SOLID WHITE	⑪	TEMPORARY PAVEMENT MARKING - LINE 4" - WHITE (10' DASH, 30' SKIP)
		⑫	TEMPORARY PAVEMENT MARKING - LINE 8" - WHITE (3' DASH, 9' SKIP)

USER NAME = jorger	DESIGNED - JG	REVISED -
	DRAWN - JG	REVISED -
PLOT SCALE = 40.00' / in.	CHECKED - AMB	REVISED -
PLOT DATE = 1/10/2020	DATE - 1/10/2020	REVISED -

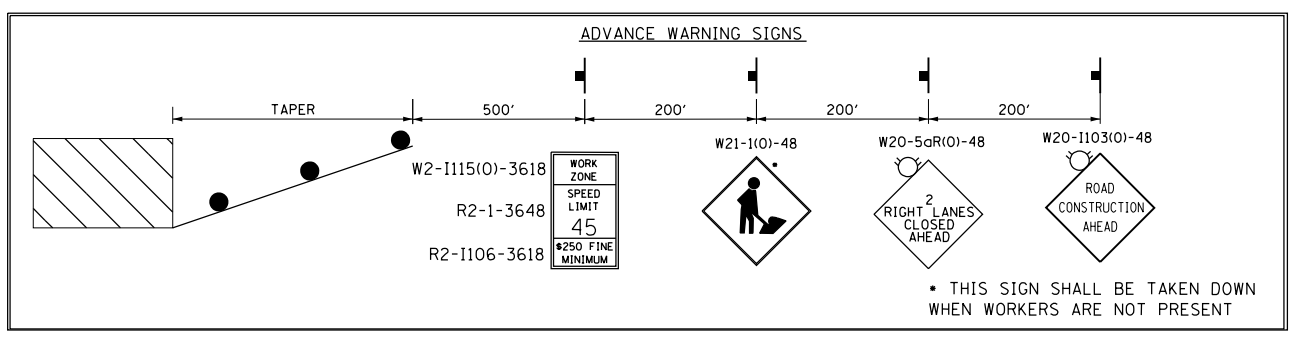
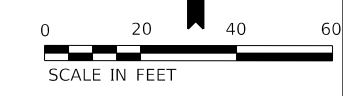
STATE OF ILLINOIS
DEPARTMENT OF TRANSPORTATION

MAINTENANCE OF TRAFFIC - STAGE 1D
75TH STREET


SCALE: 1"=20' SHEET 15 OF 24 SHEETS STA. TO STA.

F.A.P. RTE.	SECTION	COUNTY	TOTAL SHEETS	SHEET NO.
0369	16-00233-00-CH	DUPAGE	477	192
			CONTRACT NO. 61G18	
		ILLINOIS	FED. AID PROJECT	

MOT-1D-15



MATCHLINE STA 178+00
SEE SHEET 192



LEGEND			
	WORK AREA	②	TEMPORARY PAVEMENT MARKING - LINE 4" - SOLID YELLOW (2 LINES @ 11" CENTER-TO-CENTER)
	COMPLETED WORK FROM PREVIOUS STAGE	③	TEMPORARY PAVEMENT MARKING - LINE 24" - SOLID WHITE
	TEMPORARY TRAFFIC SIGN	④	TEMPORARY PAVEMENT MARKING - LINE 4" - SOLID YELLOW
	DRUM - 100' C-C ALONG ROADWAY, 25' C-C ALONG CURVED EDGE, 20' C-C ALONG TAPER	⑤	TEMPORARY PAVEMENT MARKING - LINE 6" - SOLID WHITE
	TRAFFIC FLOW DIRECTION	⑥	TEMPORARY PAVEMENT MARKING LETTERS AND SYMBOLS
	ARROW BOARD	⑦	TEMPORARY PAVEMENT MARKING - LINE 12" - SOLID WHITE
	TEMPORARY CONCRETE BARRIER	⑧	TEMPORARY PAVEMENT MARKING - LINE 8" - WHITE (2' DASH, 6' SKIP)
	DETECTABLE PEDESTRIAN CHANNELIZING BARRICADE	⑨	TEMPORARY PAVEMENT MARKING - LINE 6" - WHITE (2' DASH, 6' SKIP)
	IMPACT ATTENUATOR	⑩	TEMPORARY PAVEMENT MARKING - LINE 8" - SOLID WHITE
①	TEMPORARY PAVEMENT MARKING - LINE 4" - SOLID WHITE	⑪	TEMPORARY PAVEMENT MARKING - LINE 4" - WHITE (10' DASH, 30' SKIP)
		⑫	TEMPORARY PAVEMENT MARKING - LINE 8" - WHITE (3' DASH, 9' SKIP)

USER NAME = jorger	DESIGNED - JG	REVISED -
	DRAWN - JG	REVISED -
PLOT SCALE = 40.00' / in.	CHECKED - AMB	REVISED -
PLOT DATE = 1/10/2020	DATE - 1/10/2020	REVISED -

**STATE OF ILLINOIS
DEPARTMENT OF TRANSPORTATION**

**MAINTENANCE OF TRAFFIC - STAGE 1D
75TH STREET**

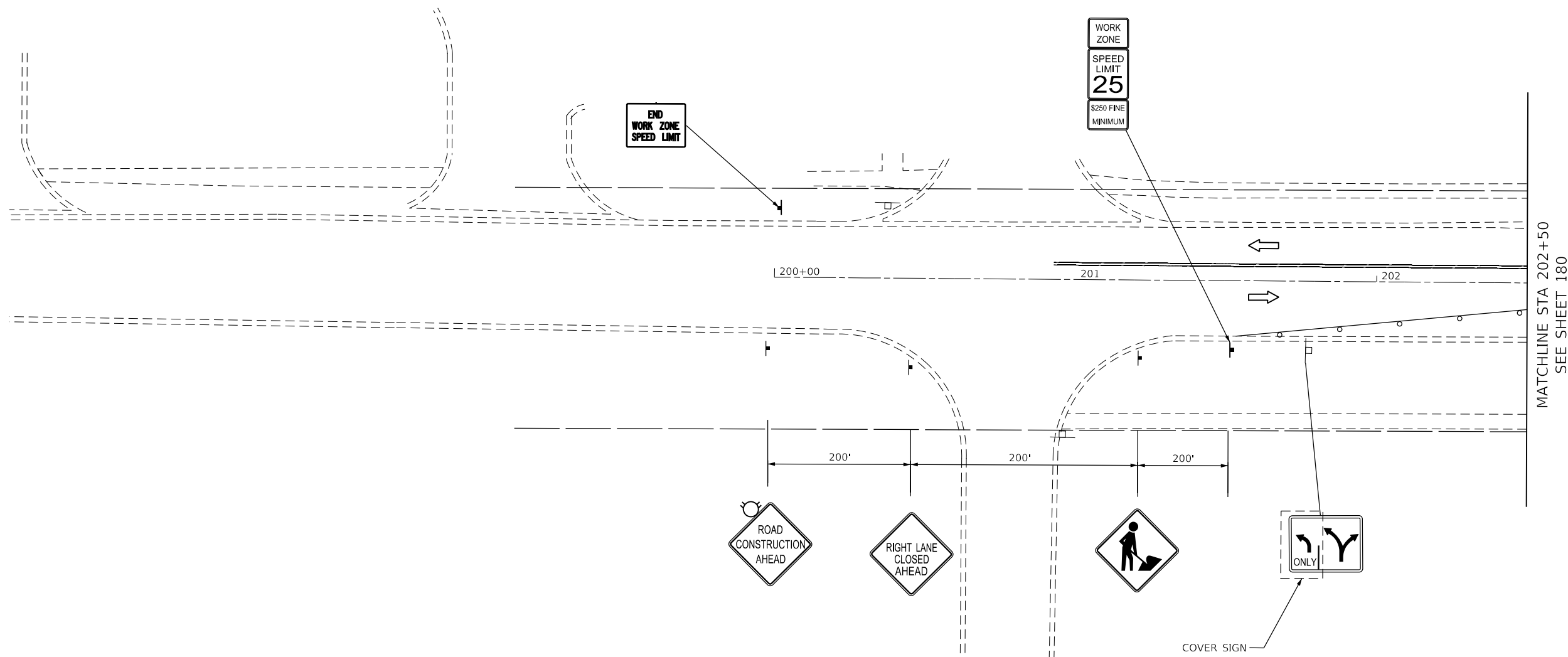
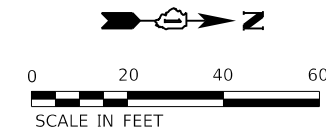
SCALE: 1"=20' SHEET 16 OF 24 SHEETS STA. TO STA.

F.A.P. RTE.	SECTION	COUNTY	TOTAL SHEETS	SHEET NO.
0369	16-00233-00-CH	DUPAGE	477	193
CONTRACT NO. 61G18			ILLINOIS FED. AID PROJECT	

MOT-1D-16

MODEL: D:\p\h\ PROJECTS\ACTIVE\1607000_75th_Street_Resurfacing_DUPAGE County\07_Design_Information\07_ Computer Files\Sheet Files\Sheet Files\MOT\1D\1D193\16-00233-00-CH.dgn





LEGEND		② TEMPORARY PAVEMENT MARKING - LINE 4" - SOLID YELLOW (2 LINES @ 11" CENTER-TO-CENTER)	
	WORK AREA	③ TEMPORARY PAVEMENT MARKING - LINE 24" - SOLID WHITE	
	COMPLETED WORK FROM PREVIOUS STAGE	④ TEMPORARY PAVEMENT MARKING - LINE 4" - SOLID YELLOW	
	TEMPORARY TRAFFIC SIGN	⑤ TEMPORARY PAVEMENT MARKING - LINE 6" - SOLID WHITE	
	DRUM - 100' C-C ALONG ROADWAY, 25' C-C ALONG CURVED EDGE, 20' C-C ALONG TAPER	⑥ TEMPORARY PAVEMENT MARKING LETTERS AND SYMBOLS	
	TRAFFIC FLOW DIRECTION	⑦ TEMPORARY PAVEMENT MARKING - LINE 12" - SOLID WHITE	
	ARROW BOARD	⑧ TEMPORARY PAVEMENT MARKING - LINE 8" - WHITE (2' DASH, 6' SKIP)	
	TEMPORARY CONCRETE BARRIER	⑨ TEMPORARY PAVEMENT MARKING - LINE 6" - WHITE (2' DASH, 6' SKIP)	
	DETECTABLE PEDESTRIAN CHANNELIZING BARRICADE	⑩ TEMPORARY PAVEMENT MARKING - LINE 8" - SOLID WHITE	
	IMPACT ATTENUATOR	⑪ TEMPORARY PAVEMENT MARKING - LINE 4" - WHITE (10' DASH, 30' SKIP)	
①	TEMPORARY PAVEMENT MARKING - LINE 4" - SOLID WHITE	⑫ TEMPORARY PAVEMENT MARKING - LINE 8" - WHITE (3' DASH, 9' SKIP)	

MODEL: Default
 FILE NAME: \\CURRENT PROJECTS\active\1807000_75th_Street_Resurfacing_DuPage_County\07_Design_Information\07g_Computer_Files\Sheet_Files\Sheet\1807000_75th_Street_Resurfacing_1807000.dwg



2IM Group, LLC
 118 South Clinton St.
 Suite 350
 Chicago, IL 60661

USER NAME = jorger	DESIGNED - JG	REVISED -
	DRAWN - JG	REVISED -
PLOT SCALE = 40.00' / in.	CHECKED - AMB	REVISED -
PLOT DATE = 1/10/2020	DATE - 1/10/2020	REVISED -

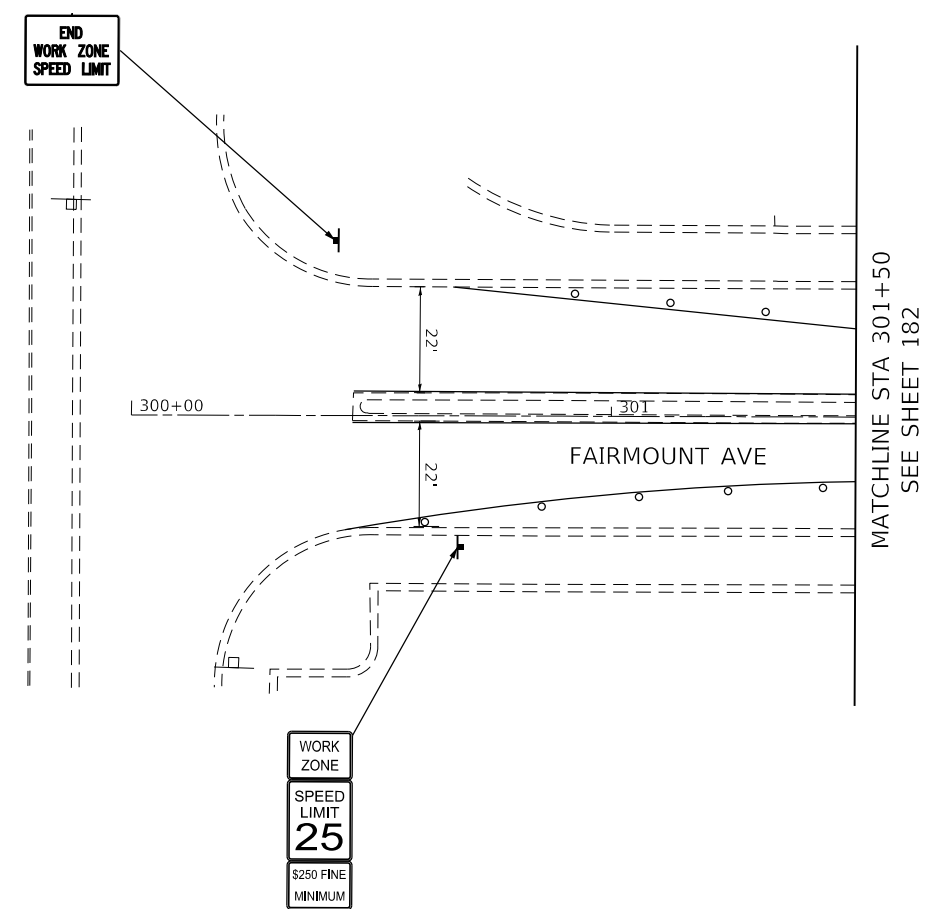
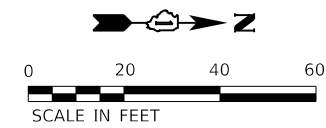
STATE OF ILLINOIS
DEPARTMENT OF TRANSPORTATION

MAINTENANCE OF TRAFFIC – STAGE 1D
LYMAN AVE.

SCALE: 1"=20' SHEET 17 OF 24 SHEETS STA. 200+00 TO STA. 202+50

F.A.P. RTE.	SECTION	COUNTY	TOTAL SHEETS	SHEET NO.
0369	16-00233-00-CH	DUPAGE	477	194
CONTRACT NO. 61G18			ILLINOIS FED. AID PROJECT	

MOT-1D-17



LEGEND

- WORK AREA
- COMPLETED WORK FROM PREVIOUS STAGE
- TEMPORARY TRAFFIC SIGN
- DRUM - 100' C-C ALONG ROADWAY, 25' C-C ALONG CURVED EDGE, 20' C-C ALONG TAPER
- TRAFFIC FLOW DIRECTION
- ARROW BOARD
- TEMPORARY CONCRETE BARRIER
- DETECTABLE PEDESTRIAN CHANNELIZING BARRICADE
- IMPACT ATTENUATOR
- TEMPORARY PAVEMENT MARKING - LINE 4" - SOLID WHITE

- TEMPORARY PAVEMENT MARKING - LINE 4" - SOLID YELLOW (2 LINES @ 11" CENTER-TO-CENTER)
- TEMPORARY PAVEMENT MARKING - LINE 24" - SOLID WHITE
- TEMPORARY PAVEMENT MARKING - LINE 4" - SOLID YELLOW
- TEMPORARY PAVEMENT MARKING - LINE 6" - SOLID WHITE
- TEMPORARY PAVEMENT MARKING LETTERS AND SYMBOLS
- TEMPORARY PAVEMENT MARKING - LINE 12" - SOLID WHITE
- TEMPORARY PAVEMENT MARKING - LINE 8" - WHITE (2' DASH, 6' SKIP)
- TEMPORARY PAVEMENT MARKING - LINE 6" - WHITE (2' DASH, 6' SKIP)
- TEMPORARY PAVEMENT MARKING - LINE 8" - SOLID WHITE
- TEMPORARY PAVEMENT MARKING - LINE 4" - WHITE (10' DASH, 30' SKIP)
- TEMPORARY PAVEMENT MARKING - LINE 8" - WHITE (3' DASH, 9' SKIP)

MODEL: Default
 FILE NAME: \\CURRENT PROJECTS\active\1807000 75th Street Resurfacing - DuPage County\07 Design Information\07a Computer Files\Sheet Files\Sheet Files\MOT1D18\1818.ctb
 2IM Group, LLC
 118 South Clinton St.
 Suite 350
 Chicago, IL 60661



USER NAME = jorger	DESIGNED - JG	REVISED -
DRAWN - JG	REVISOR -	
PLOT SCALE = 40.00' / in.	CHECKED - AMB	REVISOR -
PLOT DATE = 1/10/2020	DATE - 1/10/2020	REVISOR -

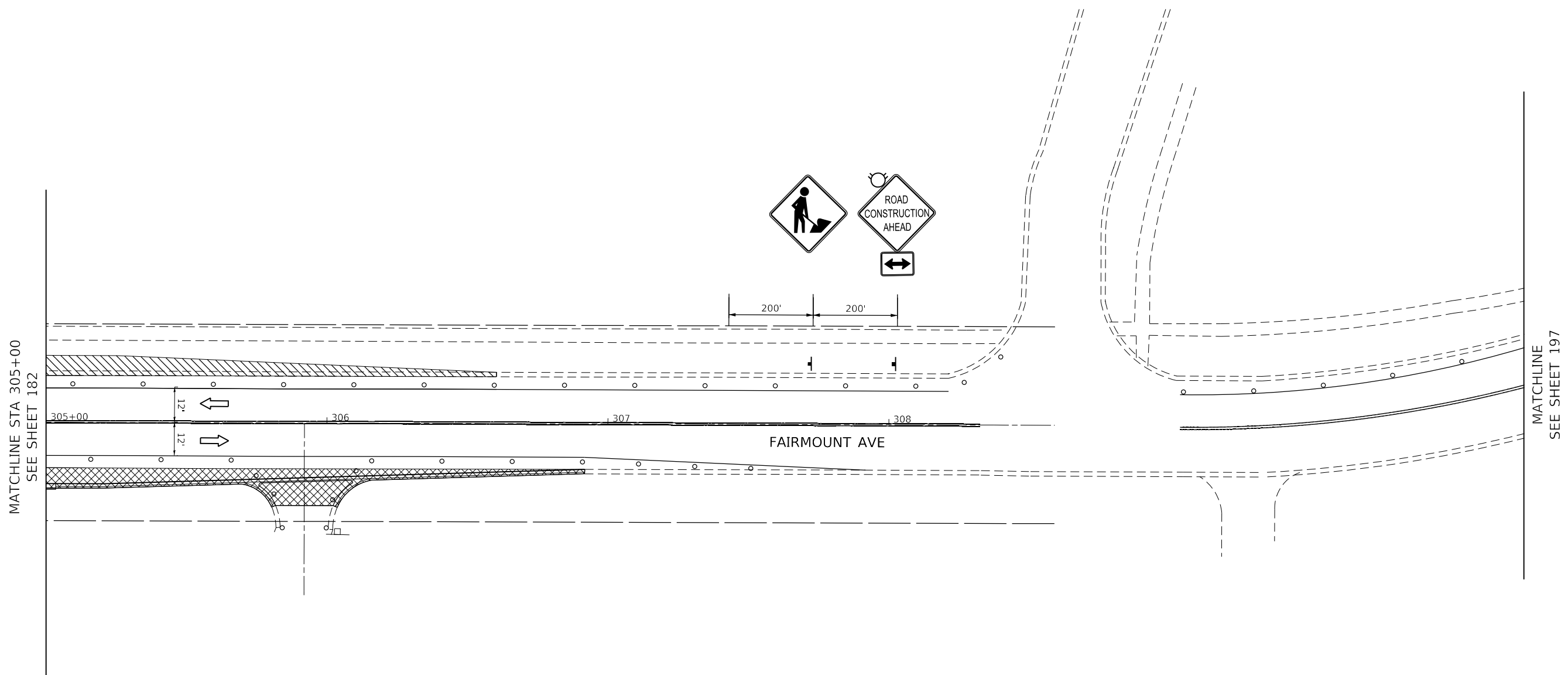
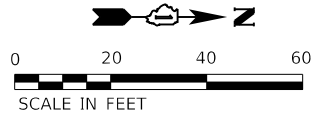
**STATE OF ILLINOIS
DEPARTMENT OF TRANSPORTATION**

**MAINTENANCE OF TRAFFIC – STAGE 1D
FAIRMOUNT AVE.**

SCALE: 1"=20' SHEET 18 OF 24 SHEETS STA. 300+00 TO STA. 301+50

F.A.P. RTE.	SECTION	COUNTY	TOTAL SHEETS	SHEET NO.
0369	16-00233-00-CH	DUPAGE	477	195
ILLINOIS			CONTRACT NO. 61G18	
FED. AID PROJECT				

MOT-1D-18



LEGEND	
	WORK AREA
	COMPLETED WORK FROM PREVIOUS STAGE
	TEMPORARY TRAFFIC SIGN
	DRUM - 100' C-C ALONG ROADWAY, 25' C-C ALONG CURVED EDGE, 20' C-C ALONG TAPER
	TRAFFIC FLOW DIRECTION
	ARROW BOARD
	TEMPORARY CONCRETE BARRIER
	DETECTABLE PEDESTRIAN CHANNELIZING BARRICADE
	IMPACT ATTENUATOR
	TEMPORARY PAVEMENT MARKING - LINE 4" - SOLID WHITE
	TEMPORARY PAVEMENT MARKING - LINE 4" - SOLID YELLOW (2 LINES @ 11" CENTER-TO-CENTER)
	TEMPORARY PAVEMENT MARKING - LINE 24" - SOLID WHITE
	TEMPORARY PAVEMENT MARKING - LINE 4" - SOLID YELLOW
	TEMPORARY PAVEMENT MARKING - LINE 6" - SOLID WHITE
	TEMPORARY PAVEMENT MARKING LETTERS AND SYMBOLS
	TEMPORARY PAVEMENT MARKING - LINE 12" - SOLID WHITE
	TEMPORARY PAVEMENT MARKING - LINE 8" - WHITE (2' DASH, 6' SKIP)
	TEMPORARY PAVEMENT MARKING - LINE 6" - WHITE (2' DASH, 6' SKIP)
	TEMPORARY PAVEMENT MARKING - LINE 8" - SOLID WHITE
	TEMPORARY PAVEMENT MARKING - LINE 4" - WHITE (10' DASH, 30' SKIP)
	TEMPORARY PAVEMENT MARKING - LINE 8" - WHITE (3' DASH, 9' SKIP)

USER NAME = jorger	DESIGNED - JG	REVISED -
	DRAWN - JG	REVISED -
PLOT SCALE = 40.00' / in.	CHECKED - AMB	REVISED -
PLOT DATE = 1/10/2020	DATE - 1/10/2020	REVISED -

**STATE OF ILLINOIS
DEPARTMENT OF TRANSPORTATION**

**MAINTENANCE OF TRAFFIC – STAGE 1D
FAIRMOUNT AVE.**

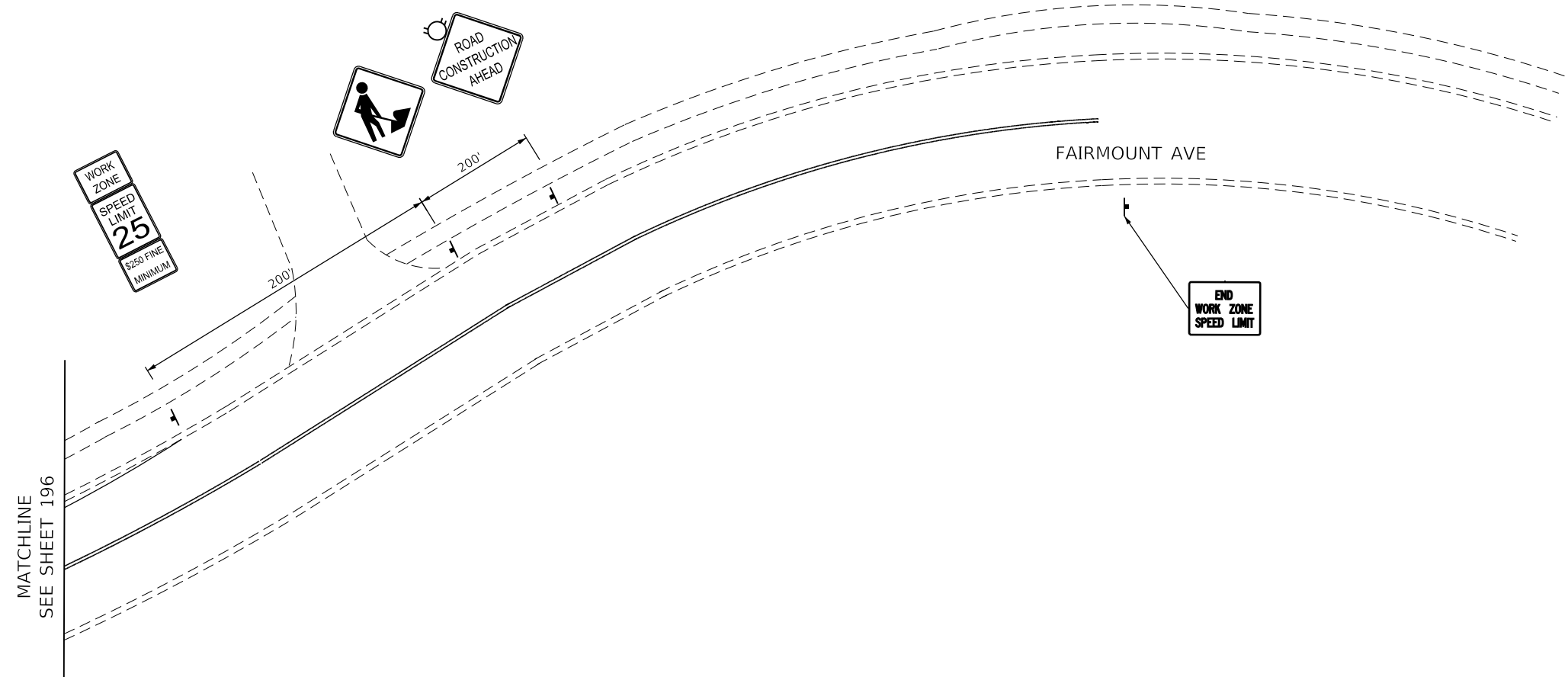
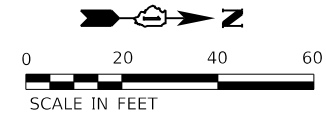
SCALE: 1"=20' SHEET 19 OF 24 SHEETS STA. 305+00 TO STA. 308+59

F.A.P. RTE. 0369	SECTION 16-00233-00-CH	COUNTY DUPAGE	TOTAL SHEETS 477	SHEET NO. 196
ILLINOIS			FED. AID PROJECT	

MOT-1D-19

MODEL: Default
 FILE NAME: \\CURRENT PROJECTS\ACTIVE\1807000_75th_Street_Resurfacing_Dupage_County\07_Design_Information\07_Compuser_files\Sheet Files\MOT1D19\18-00233-00-CH-19.dwg
 DuPage County\07_Design_Information\07_Compuser_files\Sheet Files\MOT1D19\18-00233-00-CH-19.dwg





LEGEND

- WORK AREA
- COMPLETED WORK FROM PREVIOUS STAGE
- TEMPORARY TRAFFIC SIGN
- DRUM - 100' C-C ALONG ROADWAY, 25' C-C ALONG CURVED EDGE, 20' C-C ALONG TAPER
- TRAFFIC FLOW DIRECTION
- ARROW BOARD
- TEMPORARY CONCRETE BARRIER
- DETECTABLE PEDESTRIAN CHANNELIZING BARRICADE
- IMPACT ATTENUATOR
- TEMPORARY PAVEMENT MARKING - LINE 4" - SOLID WHITE

- TEMPORARY PAVEMENT MARKING - LINE 4" - SOLID YELLOW (2 LINES @ 11" CENTER-TO-CENTER)
- TEMPORARY PAVEMENT MARKING - LINE 24" - SOLID WHITE
- TEMPORARY PAVEMENT MARKING - LINE 4" - SOLID YELLOW
- TEMPORARY PAVEMENT MARKING - LINE 6" - SOLID WHITE
- TEMPORARY PAVEMENT MARKING LETTERS AND SYMBOLS
- TEMPORARY PAVEMENT MARKING - LINE 12" - SOLID WHITE
- TEMPORARY PAVEMENT MARKING - LINE 8" - WHITE (2' DASH, 6' SKIP)
- TEMPORARY PAVEMENT MARKING - LINE 6" - WHITE (2' DASH, 6' SKIP)
- TEMPORARY PAVEMENT MARKING - LINE 8" - SOLID WHITE
- TEMPORARY PAVEMENT MARKING - LINE 4" - WHITE (10' DASH, 30' SKIP)
- TEMPORARY PAVEMENT MARKING - LINE 8" - WHITE (3' DASH, 9' SKIP)

MODEL: Default
 FILE NAME: \\CURRENT PROJECTS\active\1807000_75th_Street_Resurfacing_DuPage_County\07_Design_Information\07a_Computer_Files\Sheet_Files\Sheet_1618-Subcontracting16-20.dgn



USER NAME = jorger	DESIGNED - JG	REVISED -
	DRAWN - JG	REVISED -
PLOT SCALE = 40.00' / in.	CHECKED - AMB	REVISED -
PLOT DATE = 1/10/2020	DATE - 1/10/2020	REVISED -

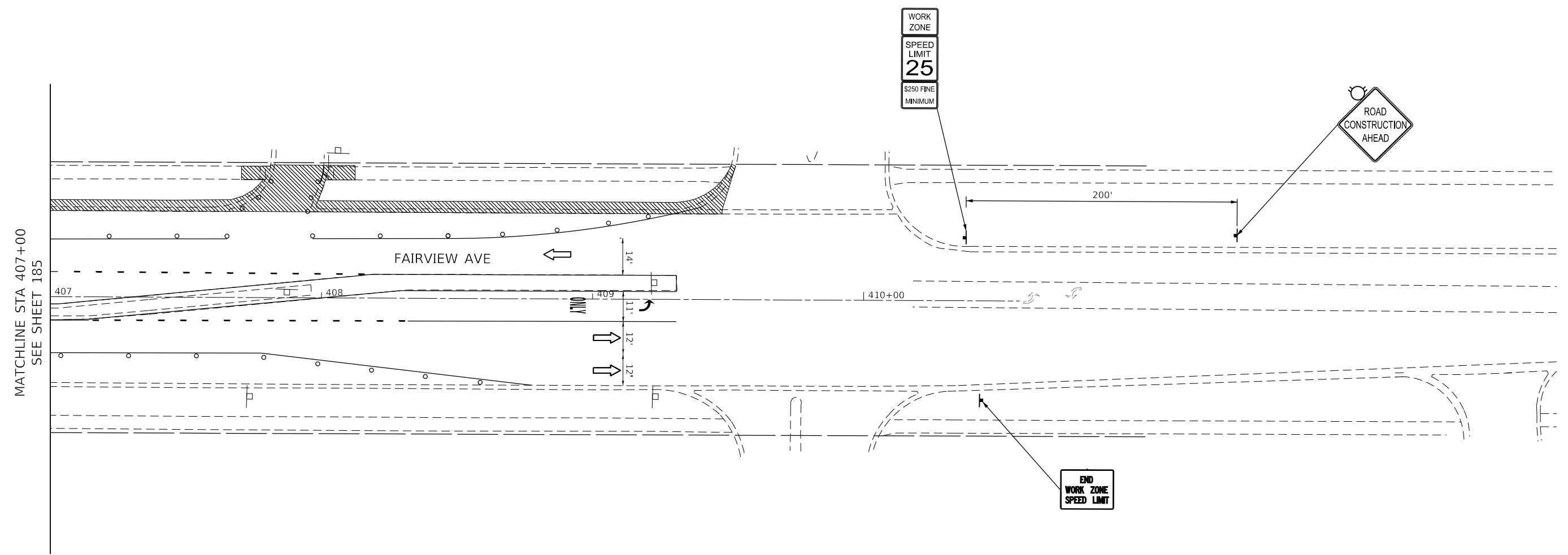
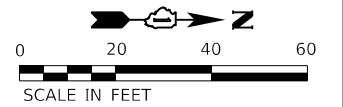
**STATE OF ILLINOIS
DEPARTMENT OF TRANSPORTATION**

**MAINTENANCE OF TRAFFIC – STAGE 1D
FAIRMOUNT AVE.**

SCALE: 1"=20' SHEET 20 OF 24 SHEETS STA. TO STA.

F.A.P. RTE.	SECTION	COUNTY	TOTAL SHEETS	SHEET NO.
0369	16-00233-00-CH	DUPAGE	477	197
ILLINOIS			CONTRACT NO. 61G18	
FED. AID PROJECT				

MOT-1D-20



MATCHLINE STA 407+00
SEE SHEET 185

LEGEND			
	WORK AREA	②	TEMPORARY PAVEMENT MARKING - LINE 4" - SOLID YELLOW (2 LINES @ 11" CENTER-TO-CENTER)
	COMPLETED WORK FROM PREVIOUS STAGE	③	TEMPORARY PAVEMENT MARKING - LINE 24" - SOLID WHITE
	TEMPORARY TRAFFIC SIGN	④	TEMPORARY PAVEMENT MARKING - LINE 4" - SOLID YELLOW
	DRUM - 100' C-C ALONG ROADWAY, 25' C-C ALONG CURVED EDGE, 20' C-C ALONG TAPER	⑤	TEMPORARY PAVEMENT MARKING - LINE 6" - SOLID WHITE
	TRAFFIC FLOW DIRECTION	⑥	TEMPORARY PAVEMENT MARKING LETTERS AND SYMBOLS
	ARROW BOARD	⑦	TEMPORARY PAVEMENT MARKING - LINE 12" - SOLID WHITE
	TEMPORARY CONCRETE BARRIER	⑧	TEMPORARY PAVEMENT MARKING - LINE 8" - WHITE (2' DASH, 6' SKIP)
	DETECTABLE PEDESTRIAN CHANNELIZING BARRICADE	⑨	TEMPORARY PAVEMENT MARKING - LINE 6" - WHITE (2' DASH, 6' SKIP)
	IMPACT ATTENUATOR	⑩	TEMPORARY PAVEMENT MARKING - LINE 8" - SOLID WHITE
①	TEMPORARY PAVEMENT MARKING - LINE 4" - SOLID WHITE	⑪	TEMPORARY PAVEMENT MARKING - LINE 4" - WHITE (10' DASH, 30' SKIP)
		⑫	TEMPORARY PAVEMENT MARKING - LINE 8" - WHITE (3' DASH, 9' SKIP)

USER NAME = jorger	DESIGNED - JG	REVISED -
	DRAWN - JG	REVISED -
PLOT SCALE = 40.00' / in.	CHECKED - AMB	REVISED -
PLOT DATE = 1/10/2020	DATE - 1/10/2020	REVISED -

STATE OF ILLINOIS
DEPARTMENT OF TRANSPORTATION

MAINTENANCE OF TRAFFIC – STAGE 1D
FAIRVIEW AVE.

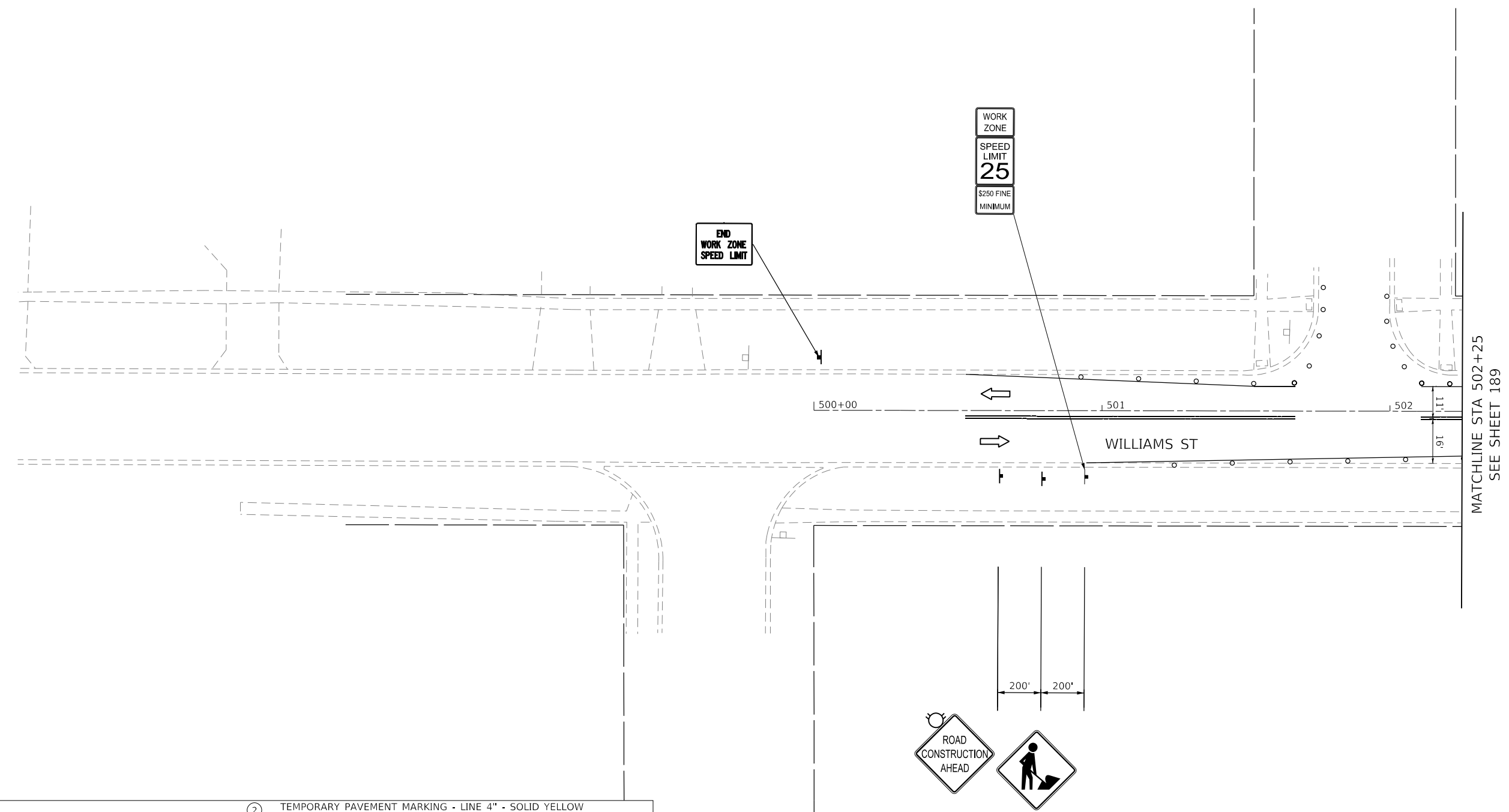
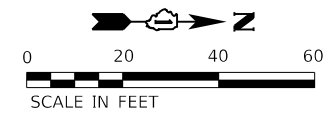
SCALE: 1"=20' SHEET 22 OF 24 SHEETS STA. 407+00 TO STA. 410+57.56

F.A.P. RTE.	SECTION	COUNTY	TOTAL SHEETS	SHEET NO.
0369	16-00233-00-CH	DUPAGE	477	199
CONTRACT NO. 61G18				
ILLINOIS FED. AID PROJECT				

MOT-1D-22

MODEL Default
 FILE NAME: \\CURRENT PROJECTS\active\1807000 75th Street Resurfacing - Dupage County\07 Design Information\07a Computer Files\Sheet Files\MOT1D\1807000 75th Street Resurfacing 1807000.dwg





LEGEND		② TEMPORARY PAVEMENT MARKING - LINE 4" - SOLID YELLOW (2 LINES @ 11" CENTER-TO-CENTER)	
	WORK AREA	③ TEMPORARY PAVEMENT MARKING - LINE 24" - SOLID WHITE	
	COMPLETED WORK FROM PREVIOUS STAGE	④ TEMPORARY PAVEMENT MARKING - LINE 4" - SOLID YELLOW	
	TEMPORARY TRAFFIC SIGN	⑤ TEMPORARY PAVEMENT MARKING - LINE 6" - SOLID WHITE	
	DRUM - 100' C-C ALONG ROADWAY, 25' C-C ALONG CURVED EDGE, 20' C-C ALONG TAPER	⑥ TEMPORARY PAVEMENT MARKING LETTERS AND SYMBOLS	
	TRAFFIC FLOW DIRECTION	⑦ TEMPORARY PAVEMENT MARKING - LINE 12" - SOLID WHITE	
	ARROW BOARD	⑧ TEMPORARY PAVEMENT MARKING - LINE 8" - WHITE (2' DASH, 6' SKIP)	
	TEMPORARY CONCRETE BARRIER	⑨ TEMPORARY PAVEMENT MARKING - LINE 6" - WHITE (2' DASH, 6' SKIP)	
	DETECTABLE PEDESTRIAN CHANNELIZING BARRICADE	⑩ TEMPORARY PAVEMENT MARKING - LINE 8" - SOLID WHITE	
	IMPACT ATTENUATOR	⑪ TEMPORARY PAVEMENT MARKING - LINE 4" - WHITE (10' DASH, 30' SKIP)	
①	TEMPORARY PAVEMENT MARKING - LINE 4" - SOLID WHITE	⑫ TEMPORARY PAVEMENT MARKING - LINE 8" - WHITE (3' DASH, 9' SKIP)	

MODEL: D:\p\h\...
 FILE NAME: H:\CURRENT PROJECTS\Active\1607000_75th_Street_Resurfacing_DuPage_County\07_Design_Information\07a_Computer_Files\Sheet_Files\MOT1D\1D18\18-act-stg189-16-23.dgn



USER NAME = jorger	DESIGNED - JG	REVISED -
	DRAWN - JG	REVISED -
PLOT SCALE = 40.00' / in.	CHECKED - AMB	REVISED -
PLOT DATE = 1/10/2020	DATE - 1/10/2020	REVISED -

**STATE OF ILLINOIS
DEPARTMENT OF TRANSPORTATION**

**MAINTENANCE OF TRAFFIC – STAGE 1D
WILLIAMS ST.**

SCALE: 1"=20' SHEET 23 OF 24 SHEETS STA. TO STA.

F.A.P. RTE. 0369	SECTION 16-00233-00-CH	COUNTY DUPAGE	TOTAL SHEETS 477	SHEET NO. 200
CONTRACT NO. 61G18				
ILLINOIS FED. AID PROJECT				

MOT-1D-23