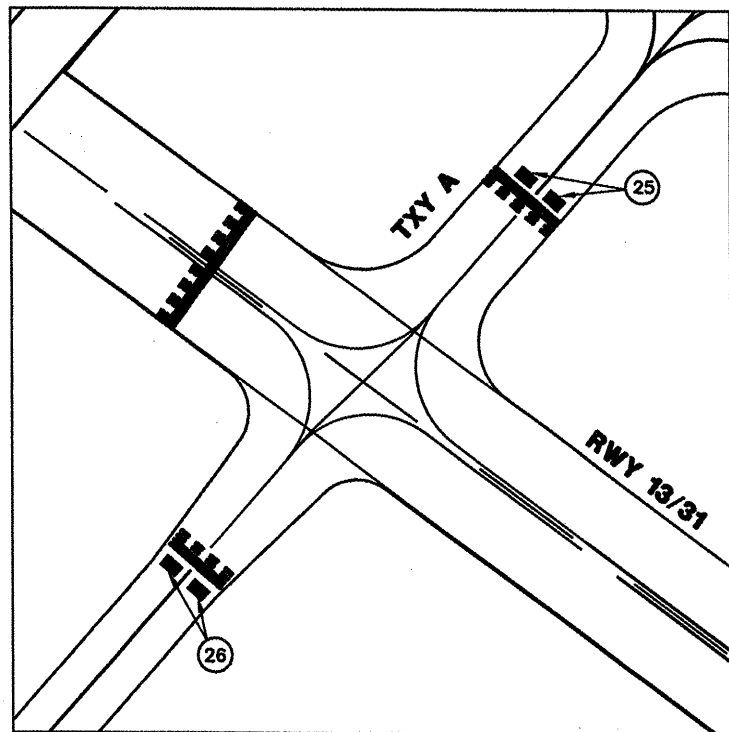
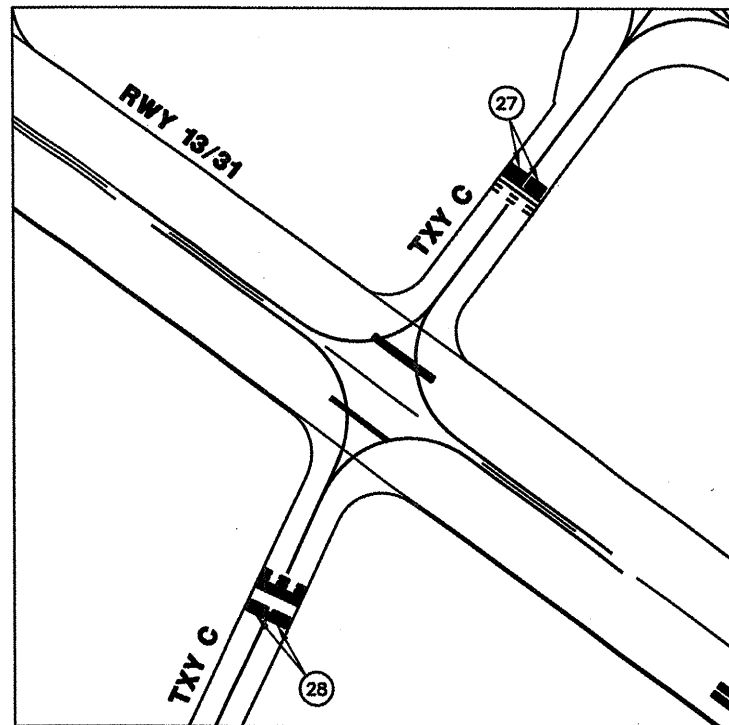


TXY B - RWY 4/22



TXY A - RWY 31/13






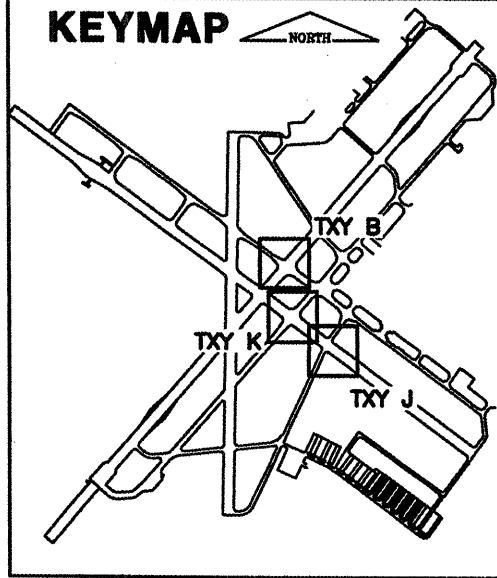
TXY C - RWY 31/13

**NOTES:**

1. THE SURFACE PAINTED HOLD POSITION MARKINGS SHOWN ARE USED TO EXPRESS THE APPROXIMATE LOCATIONS. SEE MARKING DETAILS 2 AND MARKING SCHEDULE FOR MARKING DIMENSIONS AND LOCATIONS.
2. ALL SURFACE PAINTED HOLD POSITION MARKINGS PLACED SHALL CONFORM TO THE REGULATIONS SET FORTH IN THE FAA ADVISORY CIRCULAR AC 150/5340-1J CHANGE 2.
3. THE SURFACE PAINTED HOLDING POSITION MARKINGS SHOWN ON THIS SHEET ARE EXISTING MARKINGS THAT ARE TO BE REMOVED.
4. NEW SURFACE PAINTED HOLDING POSITION MARKINGS ARE TO BE PLACED IN THE SAME LAYOUT AS THE EXISTING MARKINGS SHOWN.
5. NEW SURFACE PAINTED HOLDING POSITION MARKINGS ARE TO BE THE DIMENSIONS AND STYLE AS SHOWN IN THE MARKING DETAILS SHEETS.

**LEGEND**

-  MARKING NUMBER -- SEE MARKING DETAILS FOR FURTHER INFORMATION
-  NEW HOLD POSITION MARKING



K:\Springfield\0703509\Draw\Sheets\Phase 2 Full  
 FILE: MARK06.dwg  
 UPDATE BY: Kristy Brod  
 PLOT DATE: 1/26/2009 10:16 AM  
 BASE\_PROPOSED  
 BASE\_EXISTMARK  
 BASE\_PROPELEC  
 BASE\_EXISTSIGNS  
 BASE\_EXISTTOPO  
 SPIBASE\_EXISTGEO  
 SPI-LOGO

**CA007**

REVISIONS		
NUMBER	BY	DATE

0 1 2  
 THIS BAR IS EQUAL TO 2"  
 AT FULL SCALE (34X22).



SPRINGFIELD AIRPORT AUTHORITY  
 ABRAHAM LINCOLN CAPITAL AIRPORT  
 SPRINGFIELD, ILLINOIS

WIDEN TAXIWAY G - PHASE 2  
 MARKING PLAN 6

© Copyright CMT, Inc.  
**CMT**  
 CRAWFORD, MURPHY & TILLY, INC.  
 CONSULTING ENGINEERS  
 License No. 84-000613



DESIGN BY:	RLV
DRAWN BY:	TJH
CHECKED BY:	RLV
APPROVED BY:	RLV
DATE:	01/30/2009
JOB No:	07035-09-00
IL PROJ. NO. SPI-3860	
AIP PROJ. NO. 3-17-0096-XX	
SHEET 42 OF 65 SHEETS	