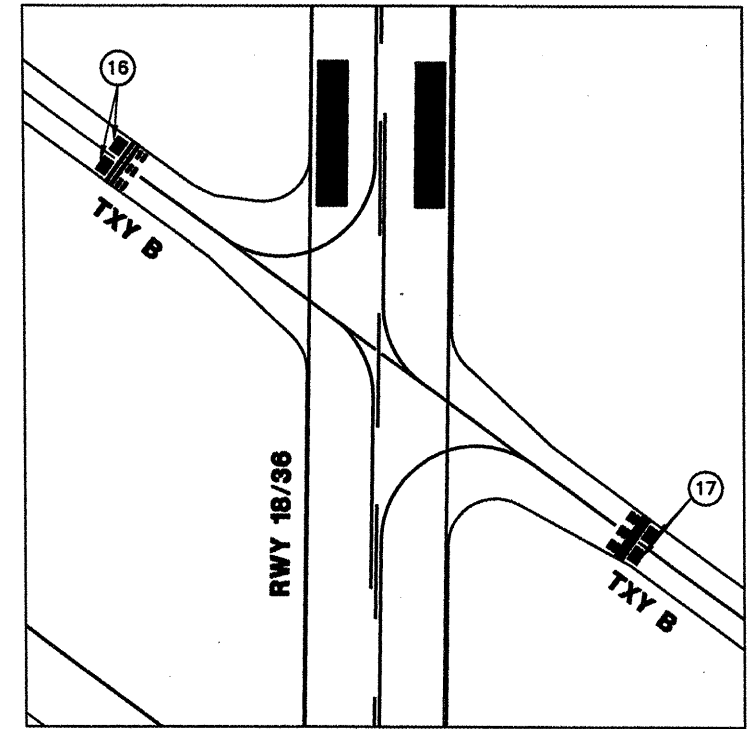
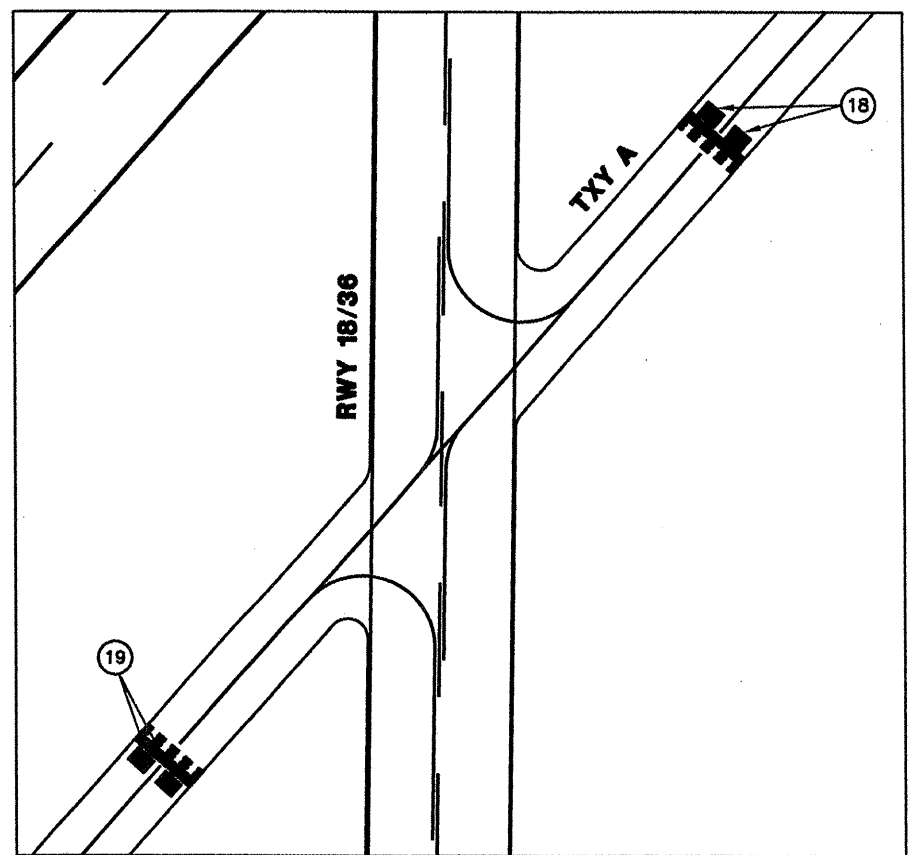


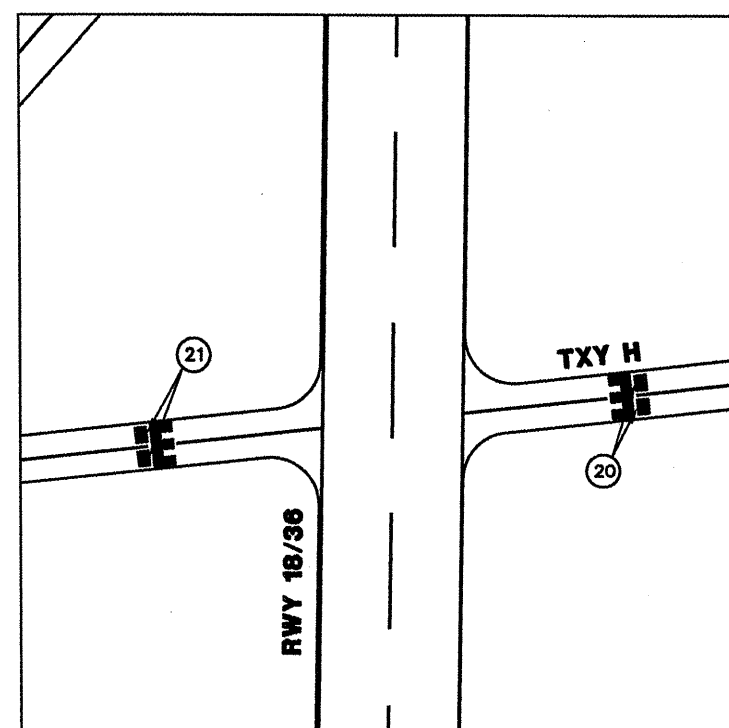
TXY E - RWY 18/36



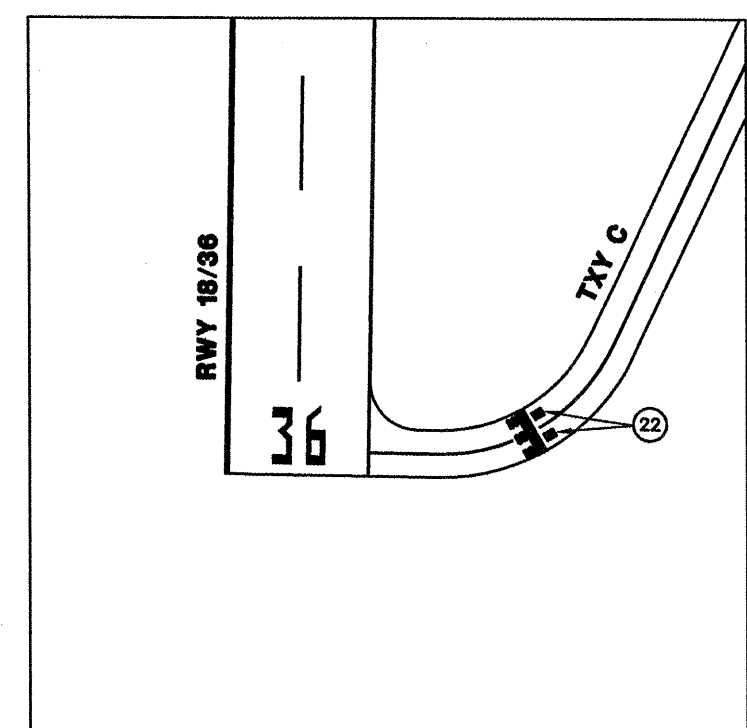
TXY B - RWY 18/36



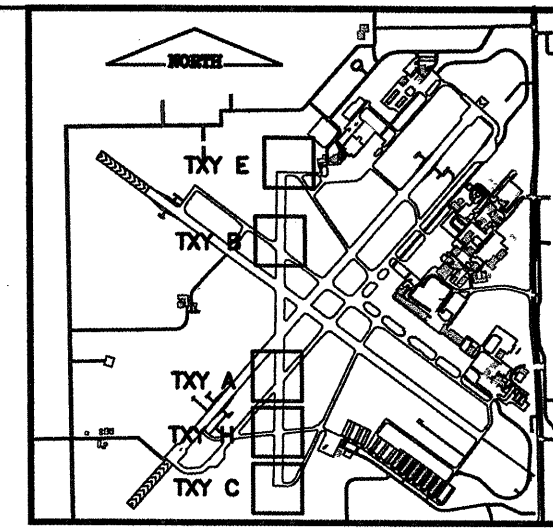
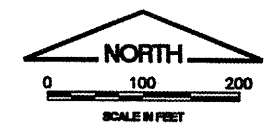
TXY A - RWY 18/36



TXY H - RWY 18/36



TXY C - RWY 36/18



KEYMAP

NOTES:

1. THE SURFACE PAINTED HOLD POSITION MARKINGS SHOWN ARE USED TO EXPRESS THE APPROXIMATE LOCATIONS. SEE MARKING DETAILS 2 AND MARKING SCHEDULE FOR MARKING DIMENSIONS AND LOCATIONS.
2. ALL SURFACE PAINTED HOLD SIGN MARKINGS PLACED SHALL CONFORM TO THE REGULATIONS SET FORTH IN THE FAA ADVISORY CIRCULAR AC 150/5340-1J CHANGE 2.

LEGEND

- Ⓜ MARKING NUMBER - SEE MARKING DETAILS FOR FURTHER INFORMATION
- NEW HOLD POSITION MARKING

K:\Springfield\p\0703509\Draw\Sheets\Phase 2 Full
 FILE: MARK05.dwg
 UPDATE BY: Kristy Brod
 PLOT DATE: 1/26/2009 10:16 AM
 BASE_PROPGEO
 BASE_EXISTMARK
 BASE_PROPELEC
 BASE_EXISTTOPO
 SPIBASE_EXISTGEO
 KEYMAP
 SPI-LOGO

CA007

REVISIONS		
NUMBER	BY	DATE

0 1 2
 THIS BAR IS EQUAL TO 2" AT FULL SCALE (34X22).



SPRINGFIELD AIRPORT AUTHORITY
 ABRAHAM LINCOLN CAPITAL AIRPORT
 SPRINGFIELD, ILLINOIS

WIDEN TAXIWAY G - PHASE 2

MARKING PLAN 5

© Copyright CMT, Inc.
CMT
 CRAWFORD, MURPHY & TILLY, INC.
 CONSULTING ENGINEERS
 License No. 84-000618

DESIGN BY:	RLV
DRAWN BY:	TJH
CHECKED BY:	RLV
APPROVED BY:	RLV
DATE:	01/30/2009
JOB No:	07035-09-00
IL PROJ. NO.	SPI-3860
AIP PROJ. NO.	3-17-0096-XX
SHEET	41 OF 65 SHEETS