
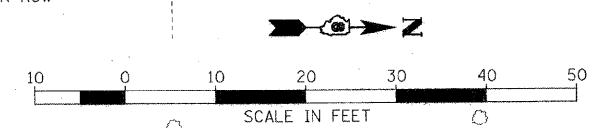
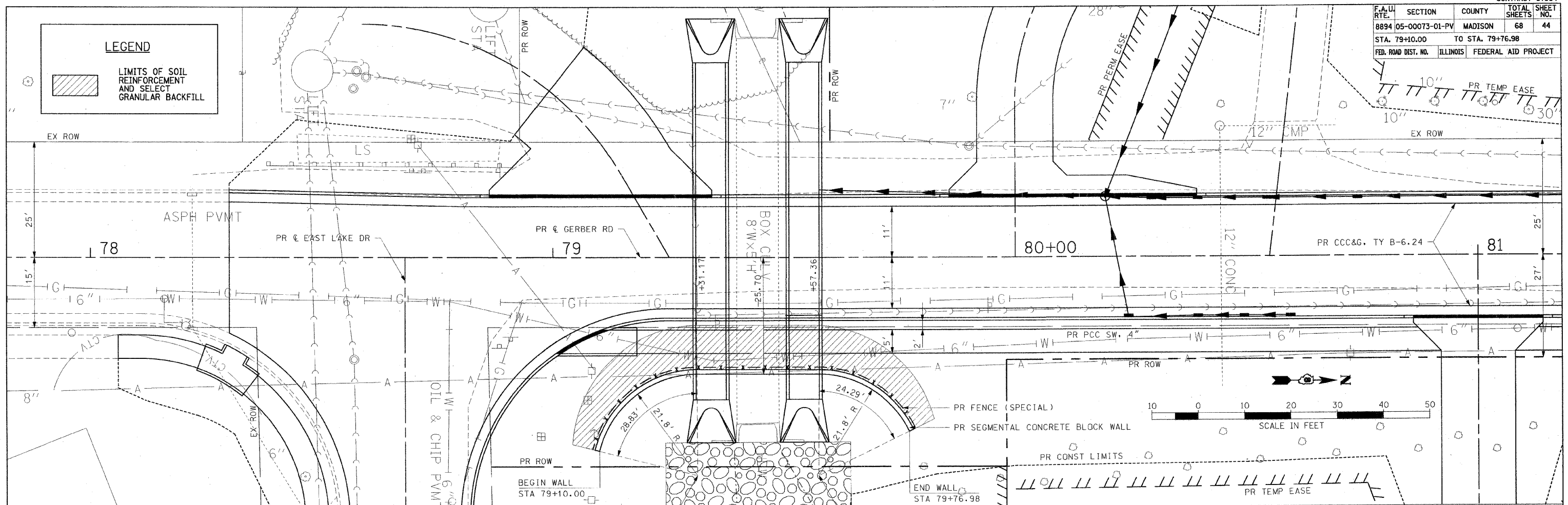


F.A.U. RTE.	SECTION	COUNTY	TOTAL SHEETS	SHEET NO.
8894	05-00073-01-PV	MADISON	68	44
STA. 79+10.00		TO STA. 79+76.98		
FED. ROAD DIST. NO.	ILLINOIS	FEDERAL AID PROJECT		

LEGEND

 LIMITS OF SOIL REINFORCEMENT AND SELECT GRANULAR BACKFILL



NOTES:

- ALL MATERIALS SHALL BE FROM AN IDOT CERTIFIED PRODUCER.
- COLOR OF BLOCK SHALL BE GREY.

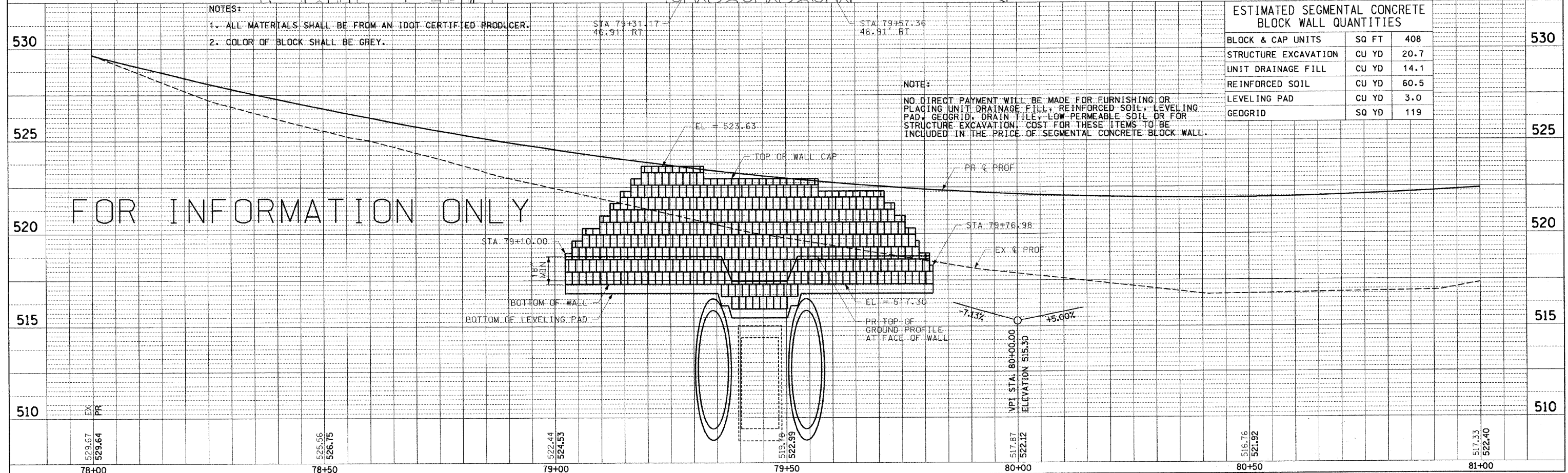
ESTIMATED SEGMENTAL CONCRETE BLOCK WALL QUANTITIES

BLOCK & CAP UNITS	SQ FT	408
STRUCTURE EXCAVATION	CU YD	20.7
UNIT DRAINAGE FILL	CU YD	14.1
REINFORCED SOIL	CU YD	60.5
LEVELING PAD	CU YD	3.0
GEOGRID	SQ YD	119

NOTE:

NO DIRECT PAYMENT WILL BE MADE FOR FURNISHING OR PLACING UNIT DRAINAGE FILL, REINFORCED SOIL, LEVELING PAD, GEOGRID, DRAIN TILE, LOW PERMEABLE SOIL OR FOR STRUCTURE EXCAVATION. COST FOR THESE ITEMS TO BE INCLUDED IN THE PRICE OF SEGMENTAL CONCRETE BLOCK WALL.

FOR INFORMATION ONLY



SEGMENTAL CONCRETE BLOCK WALL PLAN & PROFILE: GERBER ROAD - STA 79+10.00 TO STA 79+76.98