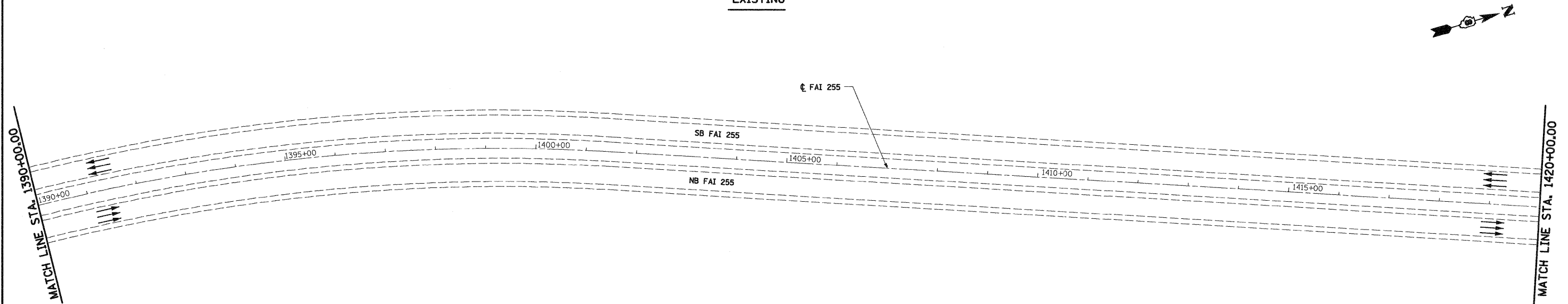

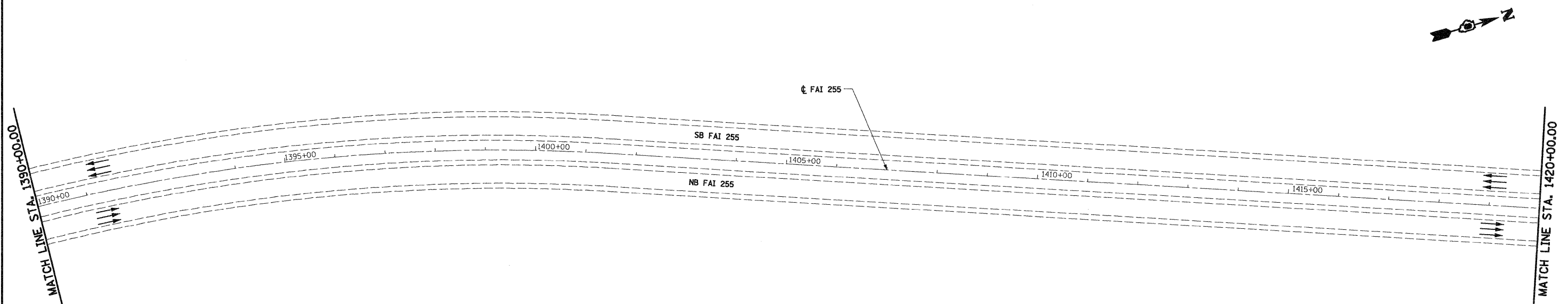


EXISTING



PROPOSED



\*FAI 255/FAP 310

FILE NAME = S:\Project\147-029-511 1-255 (DRH)RD\Drawn\Sheet\DRH3-14 plan.dgn	USER NAME = paul	DESIGNED - JWS	REVISED -	<b>STATE OF ILLINOIS DEPARTMENT OF TRANSPORTATION</b>	<b>EXISTING AND PROPOSED GUARDRAIL REPLACEMENT</b>	F.A. RTE. =	SECTION =	COUNTY =	TOTAL SHEETS =	SHEET NO. =
PLOT SCALE = 100.0000' / IN.	CHECKED - BRM	REVISED -	REVISED -			60-(8,9,10,11)J	MADISON	37	13	
PLOT DATE = 12/8/2008	DATE - 8-19-08	REVISED -	REVISED -			<b>CONTRACT NO. 76C31</b>				
						SCALE: 1"=100'	SHEET NO. 2 OF 22 SHEETS	STA. 1390+00.00 TO STA. 1420+00.00	FED. ROAD DIST. NO.	ILLINOIS FED. AID PROJECT