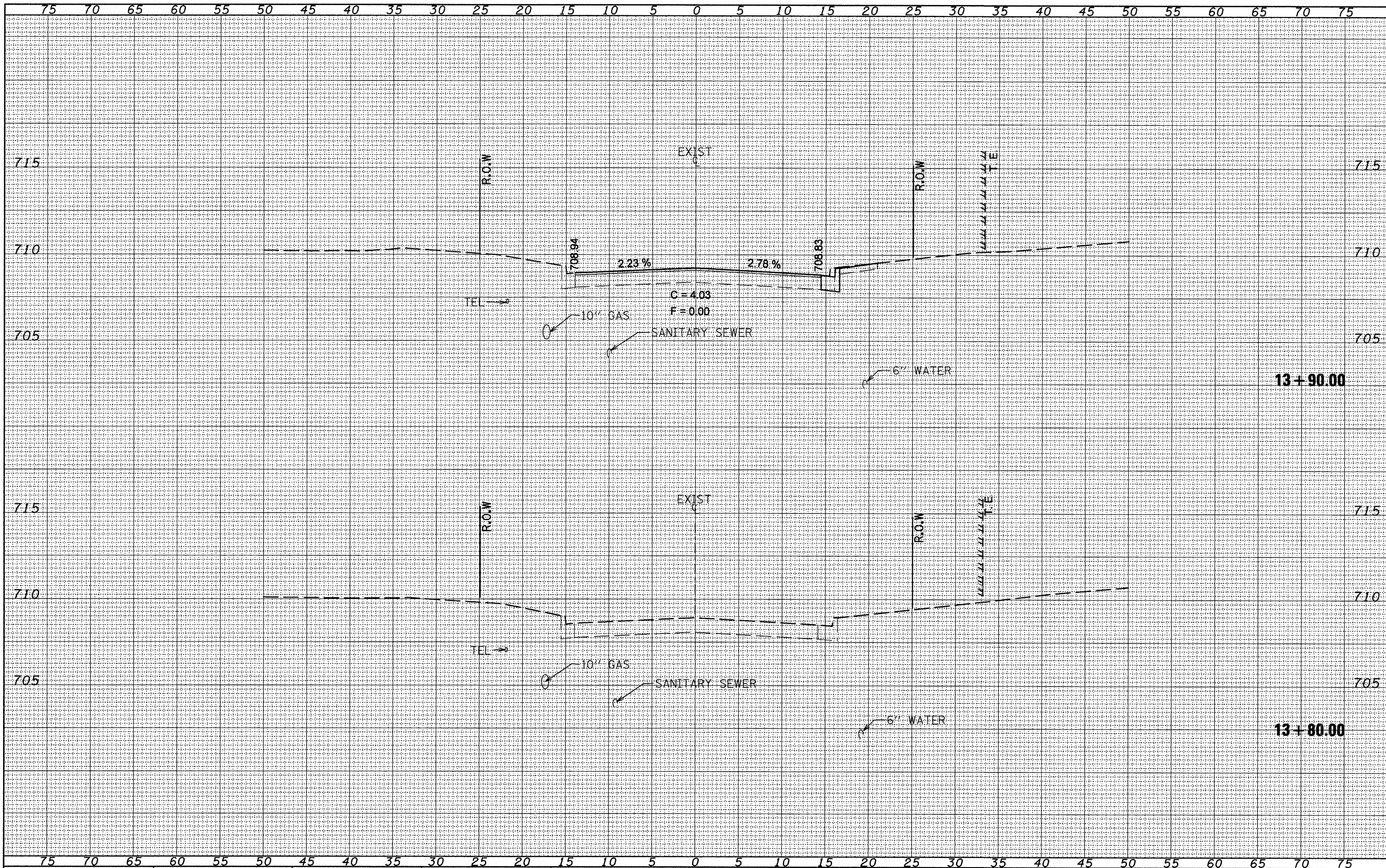


DATE	
BY	
ORIGINAL SURVEY	
SURVEYED	
PLOTTED	
NOTE BOOK	
TEMPERATURE	
AREAS CHECKED	
NO.	

DATE	
BY	
ORIGINAL SURVEY	
SURVEYED	
PLOTTED	
NOTE BOOK	
TEMPERATURE	
AREAS CHECKED	
NO.	



FILE NAME = xe_srsht.dgn

USER NAME = crespole

DESIGNED -
DRAWN -
CHECKED -
DATE -

REVISED -
REVISED -
REVISED -
REVISED -

STATE OF ILLINOIS
DEPARTMENT OF TRANSPORTATION

LAKE ST. CROSS SECTIONS

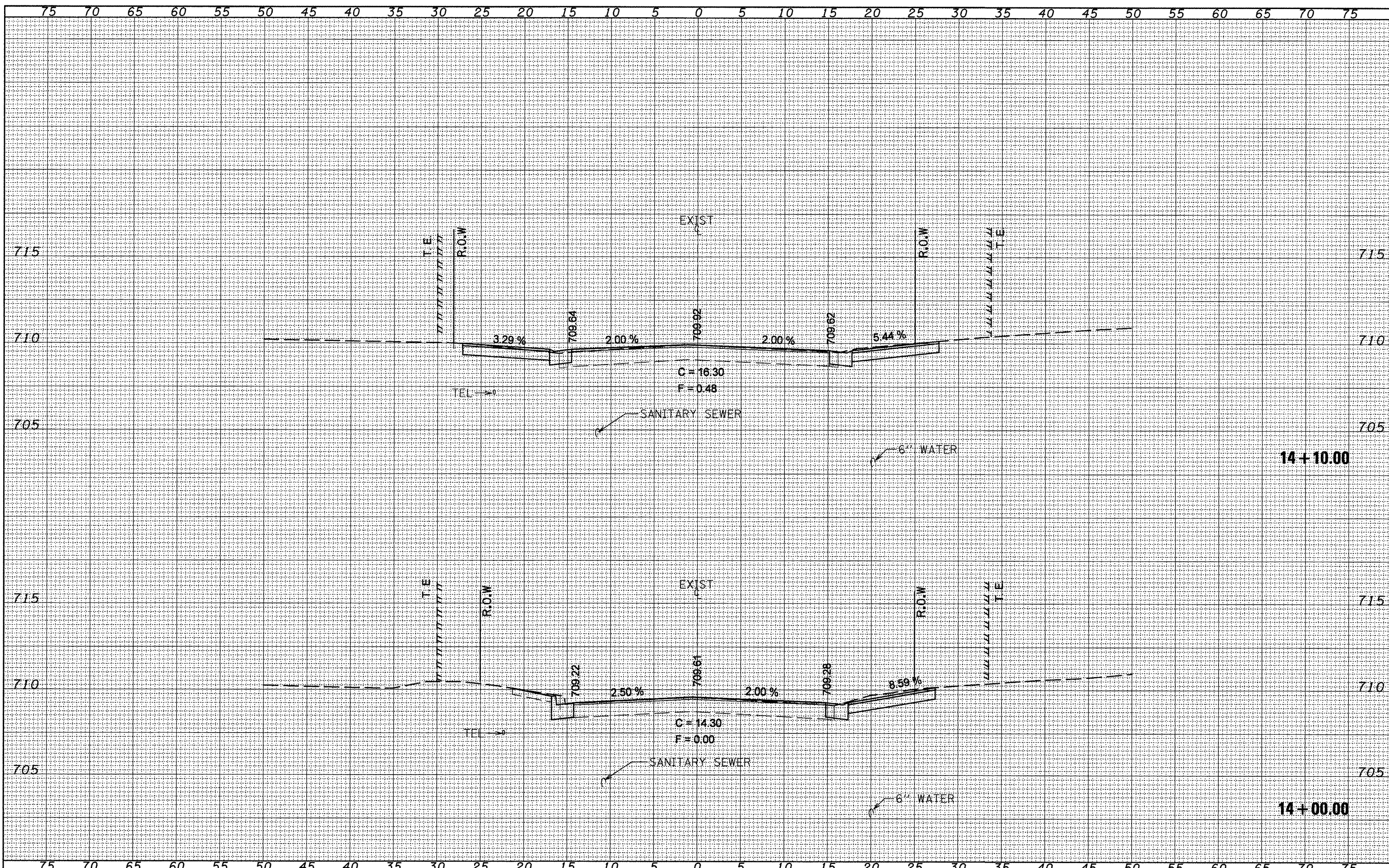
SCALE: SHEET NO. OF SHEETS STA. 13+80.00 TO STA. 13+90.00

S.A.P. RTE. 399	SECTION 36 R-8	COUNTY TAZEWELL	TOTAL SHEETS 429	SHEET NO. 402
CONTRACT NO. 68258				

ILLINOIS FED. AID PROJECT

FINAL SURVEY	BY	DATE
SURVEYED		
PLOTTED		
TEMPLATE		
NOTE BOOK		
AREAS		
CHECKED		

ORIGINAL SURVEY	BY	DATE
SURVEYED		
PLOTTED		
TEMPLATE		
NOTE BOOK		
AREAS		
CHECKED		



FILE NAME = xs_srsht.dgn

USER NAME = crespole
 PLOT SCALE = 10,0000' / IN.
 PLOT DATE = 12/12/2008

DESIGNED -	REVISED -
DRAWN -	REVISED -
CHECKED -	REVISED -
DATE -	REVISED -

**STATE OF ILLINOIS
 DEPARTMENT OF TRANSPORTATION**

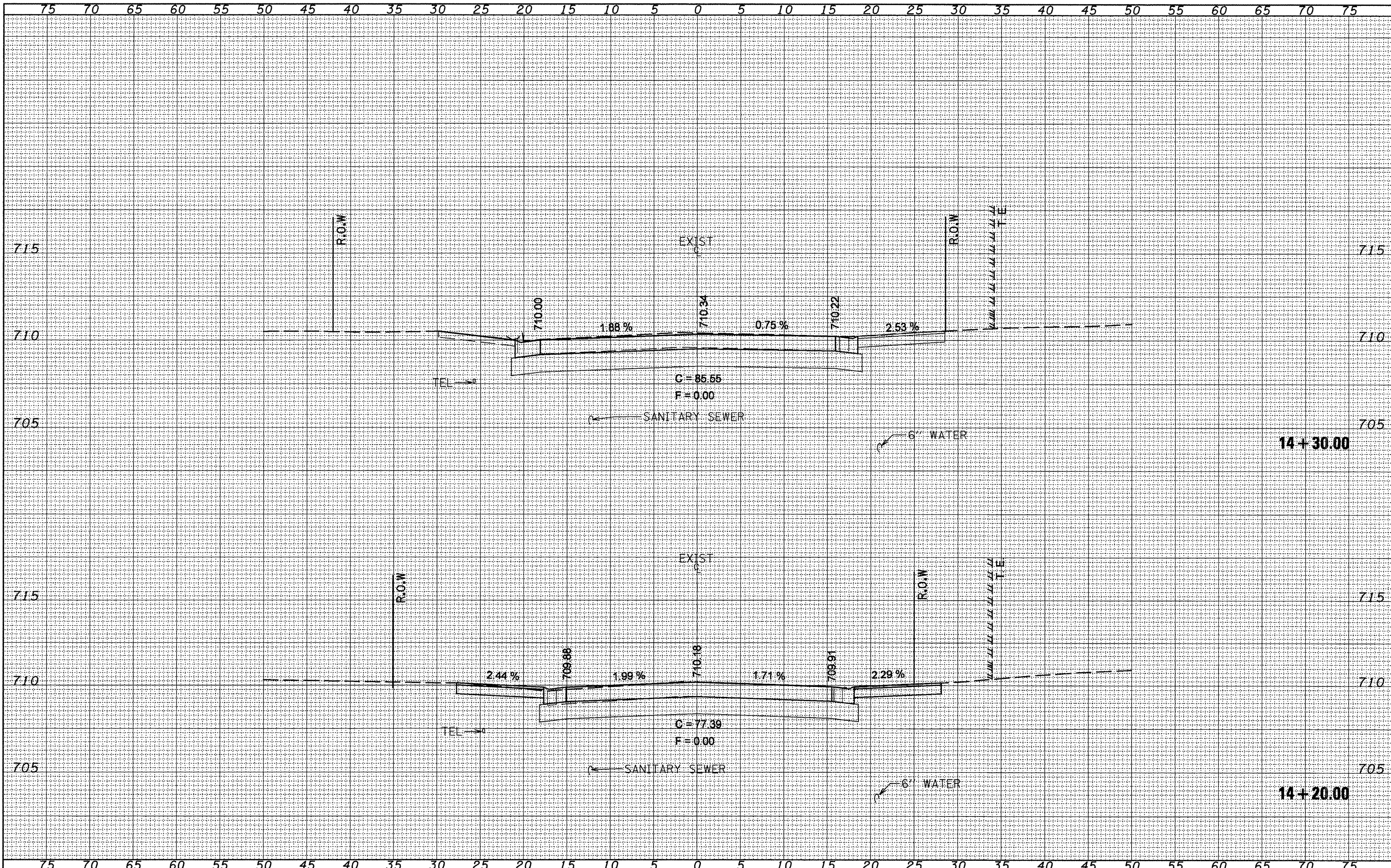
LAKE ST. CROSS SECTIONS

SCALE: SHEET NO. OF SHEETS STA. 14+00.00 TO STA. 14+10.00

F.A.P. RTE. 399	SECTION 36 R-8	COUNTY TAZEWELL	TOTAL SHEETS 429	SHEET NO. 403
CONTRACT NO. 68258				ILLINOIS FED. AID PROJECT

DATE	
BY	
ORIGINAL SURVEY	
PLOTTED	
NOTE BOOK	
AREAS CHECKED	
NO.	

DATE	
BY	
ORIGINAL SURVEY	
PLOTTED	
NOTE BOOK	
AREAS CHECKED	
NO.	



FILE NAME = xs_srsht.dgn

USER NAME = crespole

DESIGNED -
DRAWN -
CHECKED -
DATE -

REVISED -
REVISED -
REVISED -
REVISED -

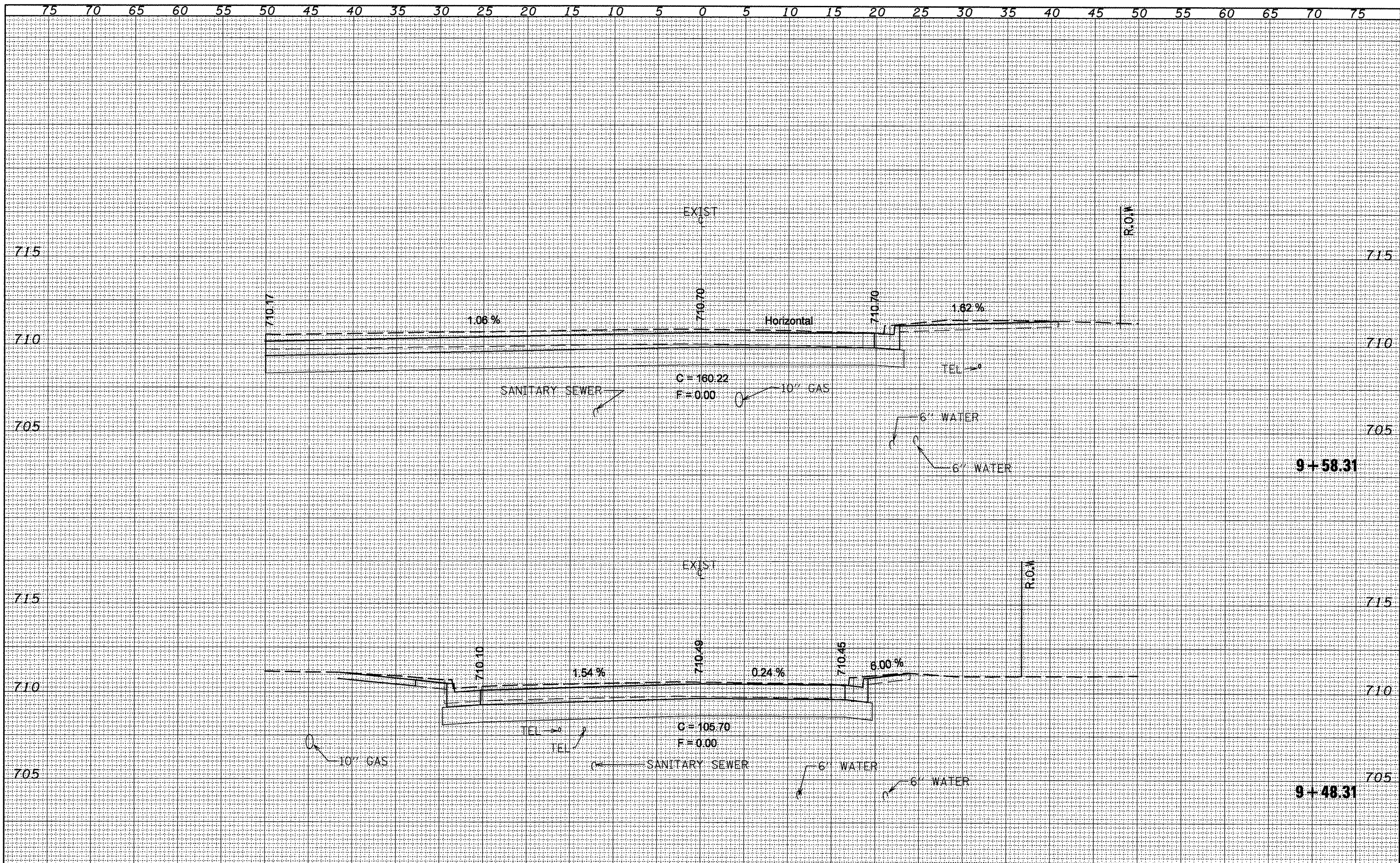
**STATE OF ILLINOIS
DEPARTMENT OF TRANSPORTATION**

LAKE ST. CROSS SECTIONS

SCALE: SHEET NO. OF SHEETS STA. 14+20.00 TO STA. 14+30.00

F.A.P. RTE. 399	SECTION 36 R-8	COUNTY TAZEWELL	TOTAL SHEETS 429	SHEET NO. 404
CONTRACT NO. 68258				

ILLINOIS FED. AID PROJECT



DATE	
BY	
DESIGNED	
DRAWN	
CHECKED	
DATE	

DATE	
BY	
DESIGNED	
DRAWN	
CHECKED	
DATE	

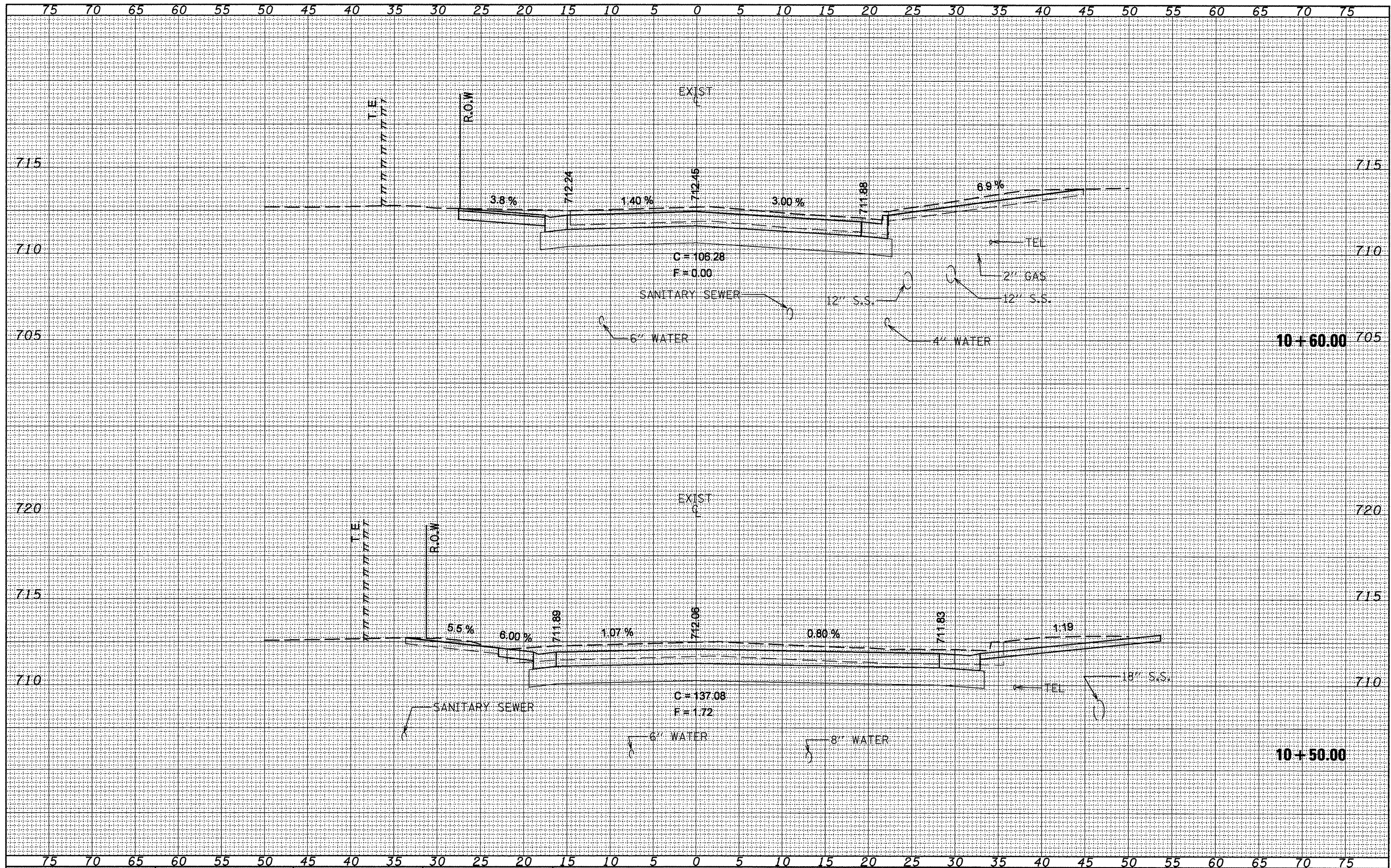
FILE NAME = xs.srshd.dgn
 USER NAME = crespole
 PLOT SCALE = 10.0000' / IN.
 PLOT DATE = 12/12/2008

DESIGNED	-	REVISED	-
DRAWN	-	REVISED	-
CHECKED	-	REVISED	-
DATE	-	REVISED	-

STATE OF ILLINOIS
DEPARTMENT OF TRANSPORTATION

LAKE ST. CROSS SECTIONS
 SCALE: SHEET NO. OF SHEETS STA. 9+48.31 TO STA. 9+58.31

F.A.P. RTE.	SECTION	COUNTY	TOTAL SHEETS	SHEET NO.
399	36 R-8	TAZEWELL	429	405
CONTRACT NO. 68258				
ILLINOIS FED. AID PROJECT				



DATE	
BY	
FINAL SURVEY	
SURVEYED	
NOTE BOOK	
TEMPLATE	
AREAS	
AREAS CHECKED	
NO.	

DATE	
BY	
ORIGINAL SURVEY	
SURVEYED	
NOTE BOOK	
TEMPLATE	
AREAS	
AREAS CHECKED	
NO.	

FILE NAME =
ks.srsht.dgn

USER NAME = crespole	DESIGNED -	REVISED -
	DRAWN -	REVISED -
PLOT SCALE = 10.0000' / IN.	CHECKED -	REVISED -
PLOT DATE = 12/12/2008	DATE -	REVISED -

**STATE OF ILLINOIS
DEPARTMENT OF TRANSPORTATION**

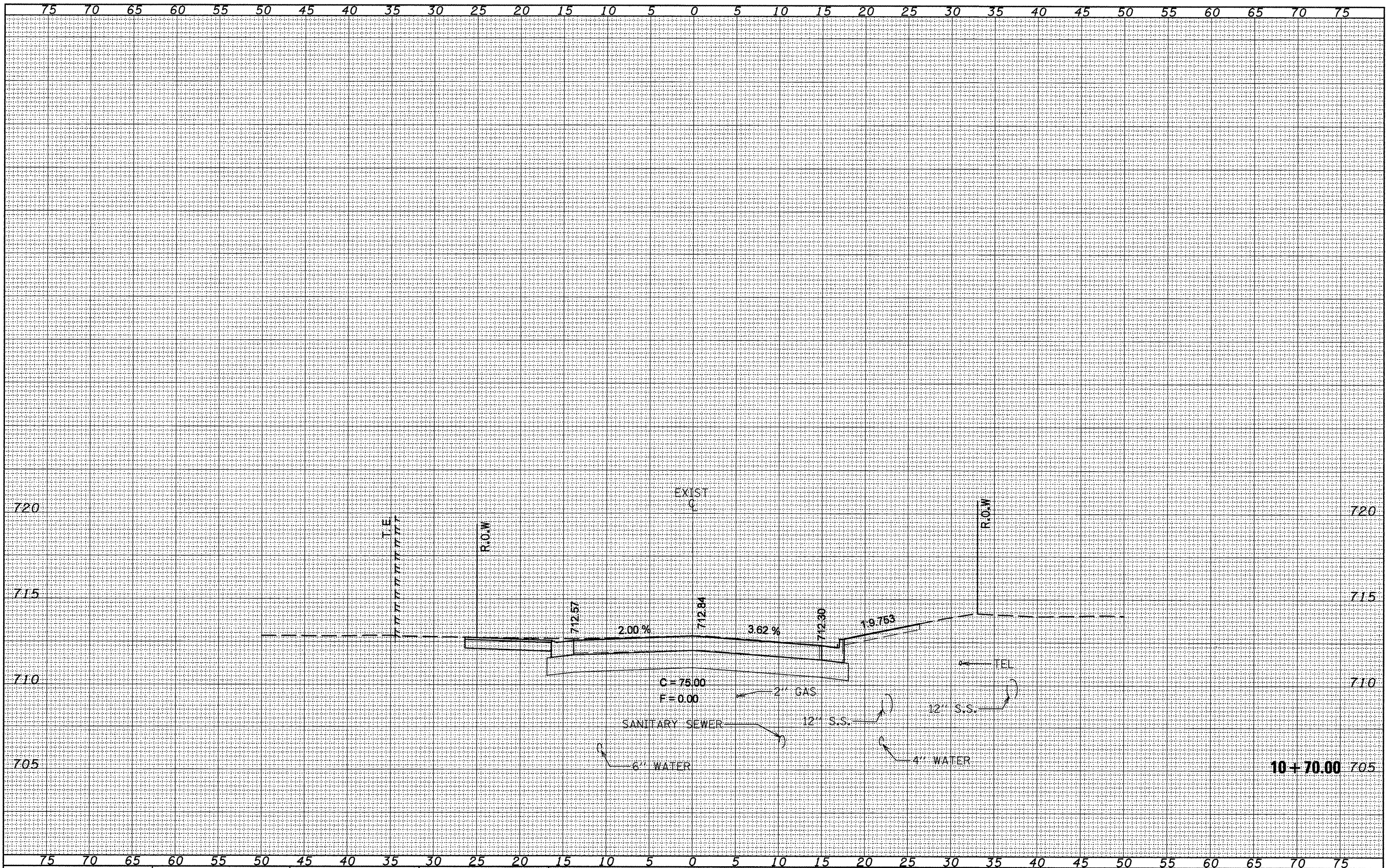
SCALE:		SHEET NO. OF SHEETS	STA. 10+50.00 TO STA. 10+60.00
--------	--	---------------------	--------------------------------

F.A.P. RTE.	SECTION	COUNTY	TOTAL SHEETS	SHEET NO.
399	36 R-8	TAZEWELL	429	407
CONTRACT NO. 68258				

ILLINOIS LED. AID PROJECT

DATE	
BY	
SURVEYED	
PLOTTED	
TEMPLATE	
AREAS	
CHECKED	
NO.	

DATE	
BY	
SURVEYED	
PLOTTED	
TEMPLATE	
AREAS	
CHECKED	
NO.	



FILE NAME =
xs.s.sht.dgn

USER NAME = crespole
 PLOT SCALE = 10.0000' / IN.
 PLOT DATE = 12/12/2008

DESIGNED -	REVISED -
DRAWN -	REVISED -
CHECKED -	REVISED -
DATE -	REVISED -

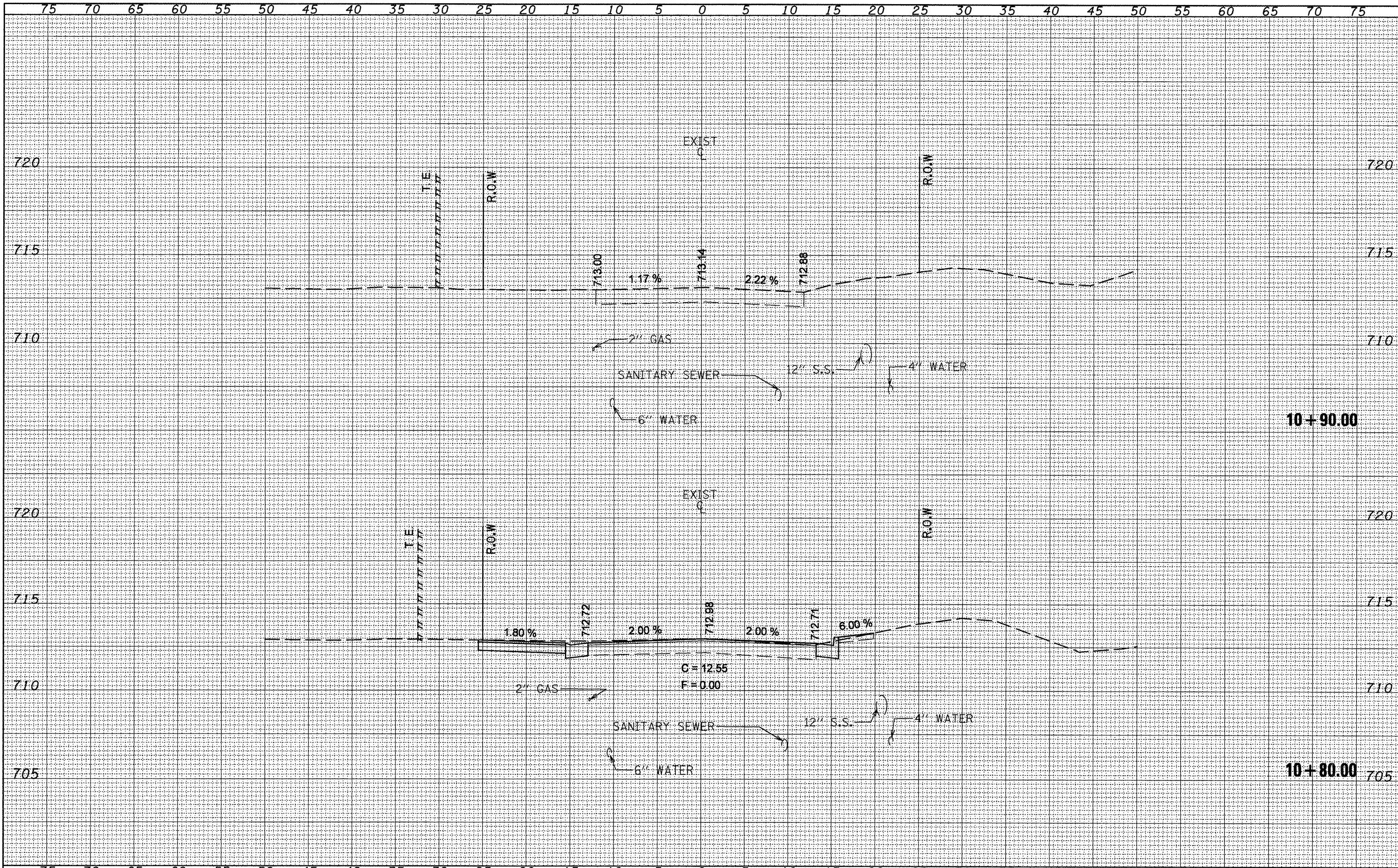
**STATE OF ILLINOIS
DEPARTMENT OF TRANSPORTATION**

SHERWOOD PARK CROSS SECTIONS

SCALE: SHEET NO. OF SHEETS STA. 10+70.00 TO STA. 10+70.00

F.A.P. RTE.	SECTION	COUNTY	TOTAL SHEETS	SHEET NO.
399	36 R-8	TAZEWELL	429	408
				CONTRACT NO. 68258

10+70.00 705

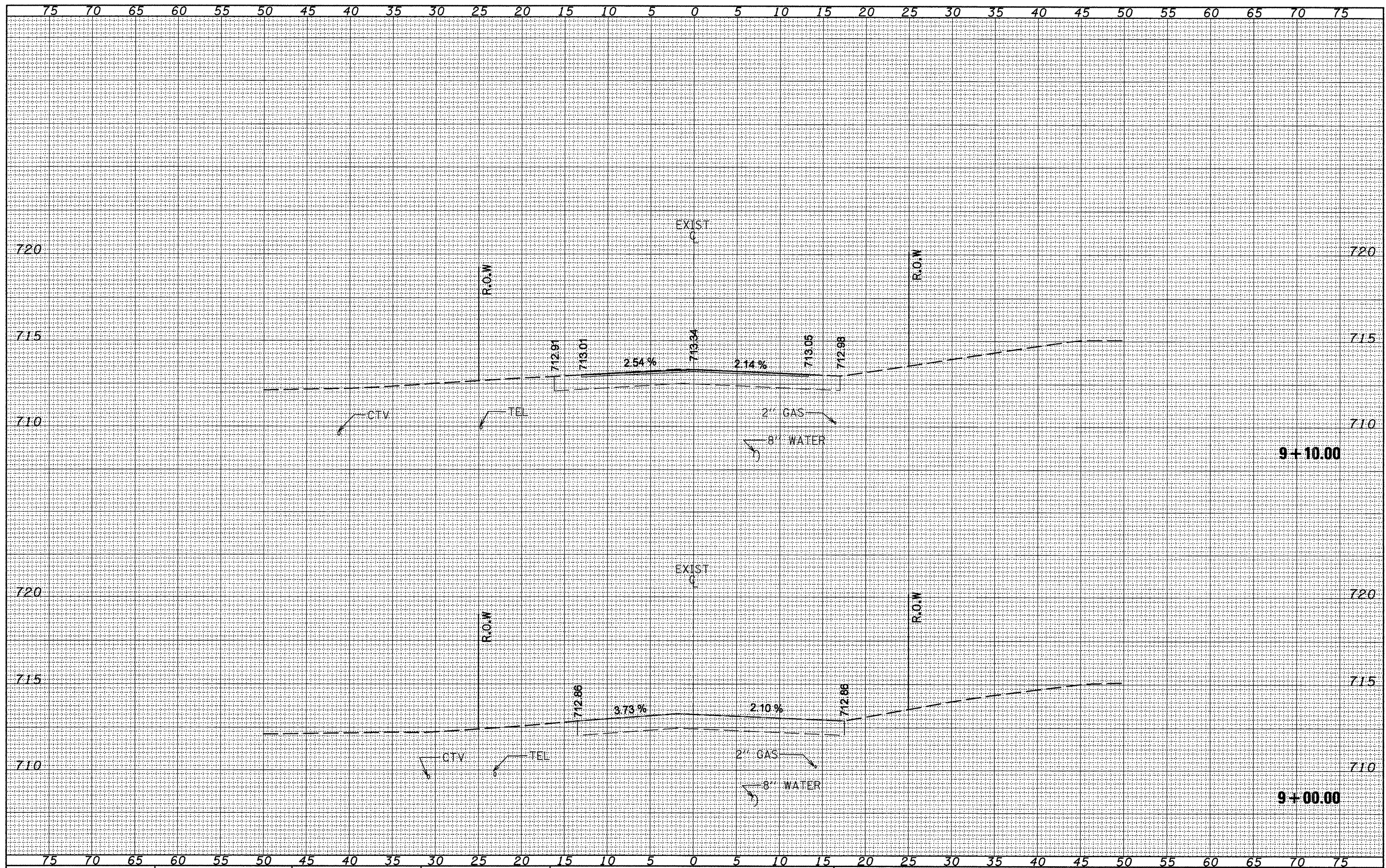


DATE	
BY	
REVISIONS	
NO.	
DATE	
BY	
REVISIONS	
NO.	
DATE	
BY	
REVISIONS	
NO.	
DATE	
BY	
REVISIONS	
NO.	

DATE	
BY	
REVISIONS	
NO.	
DATE	
BY	
REVISIONS	
NO.	
DATE	
BY	
REVISIONS	
NO.	

DATE	
BY	
FINAL SURVEY	
NOTE BOOK	
TEMPLATE	
AREAS CHECKED	
NO.	

DATE	
BY	
ORIGINAL SURVEY	
NOTE BOOK	
TEMPLATE	
AREAS CHECKED	
NO.	



FILE NAME =
xs_arshdgn

USER NAME = crespole
 PLOT SCALE = 18.0000' / IN.
 PLOT DATE = 12/12/2008

DESIGNED -	REVISED -
DRAWN -	REVISED -
CHECKED -	REVISED -
DATE -	REVISED -

**STATE OF ILLINOIS
DEPARTMENT OF TRANSPORTATION**

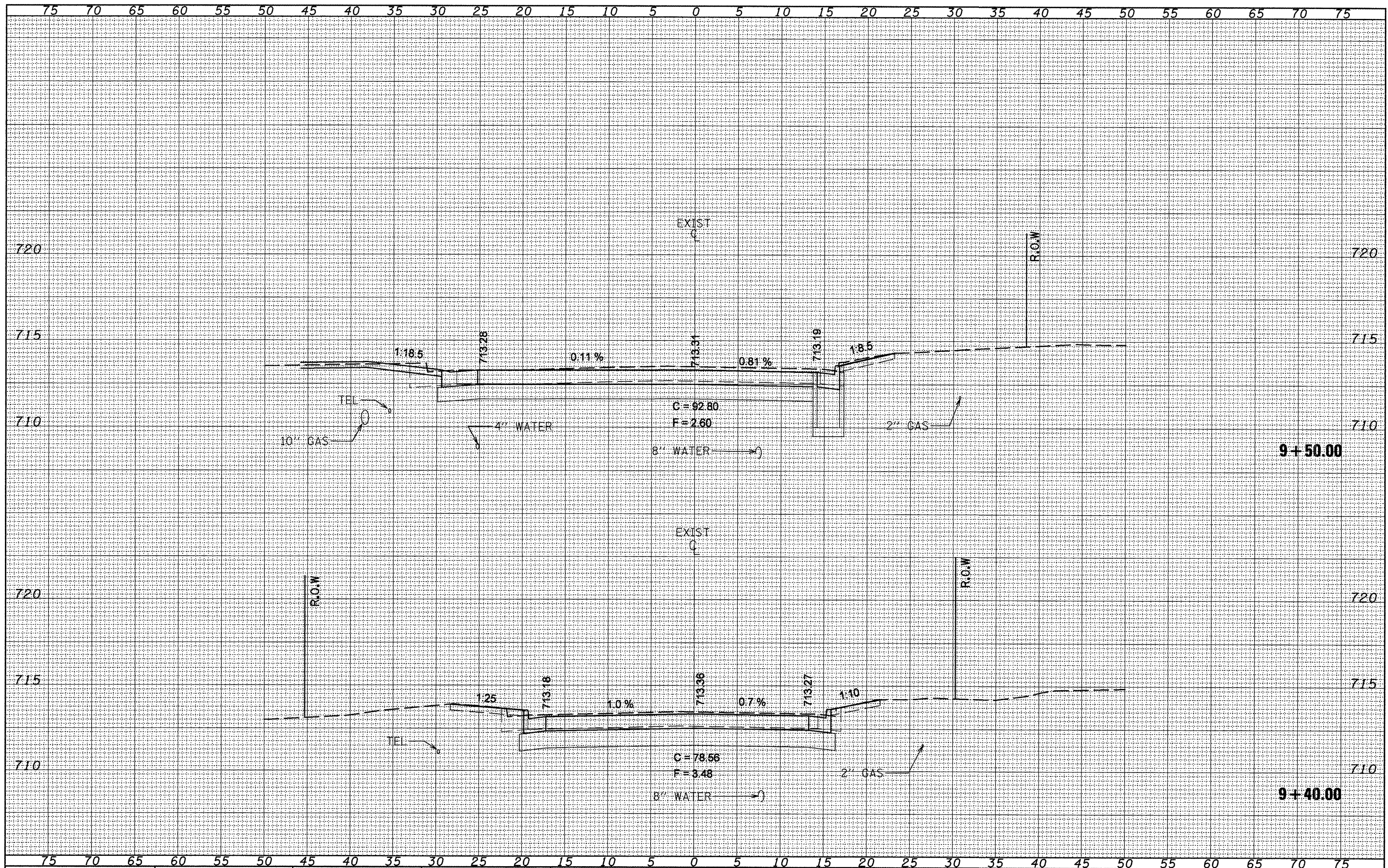
QUAIL TRAIL CROSS SECTIONS

SCALE: SHEET NO. OF SHEETS STA. 9+00.00 TO STA. 9+10.00

F.A.P. RTE.	SECTION	COUNTY	TOTAL SHEETS	SHEET NO.
399	36 R-8	TAZEWELL	429	410
CONTRACT NO. 68258			ILLINOIS FED. AID PROJECT	

DATE	
BY	
SURVEYED	
FINAL SURVEY	
NOTE BOOK	
TEMPLATE	
AREAS CHECKED	
NO.	

DATE	
BY	
SURVEYED	
ORIGINAL SURVEY	
NOTE BOOK	
TEMPLATE	
AREAS CHECKED	
NO.	



FILE NAME =
xs_sraht.dgn

USER NAME = crespole	DESIGNED -	REVISED -
PLOT SCALE = 18.0000' / IN.	DRAWN -	REVISED -
PLOT DATE = 12/12/2008	CHECKED -	REVISED -
	DATE -	REVISED -

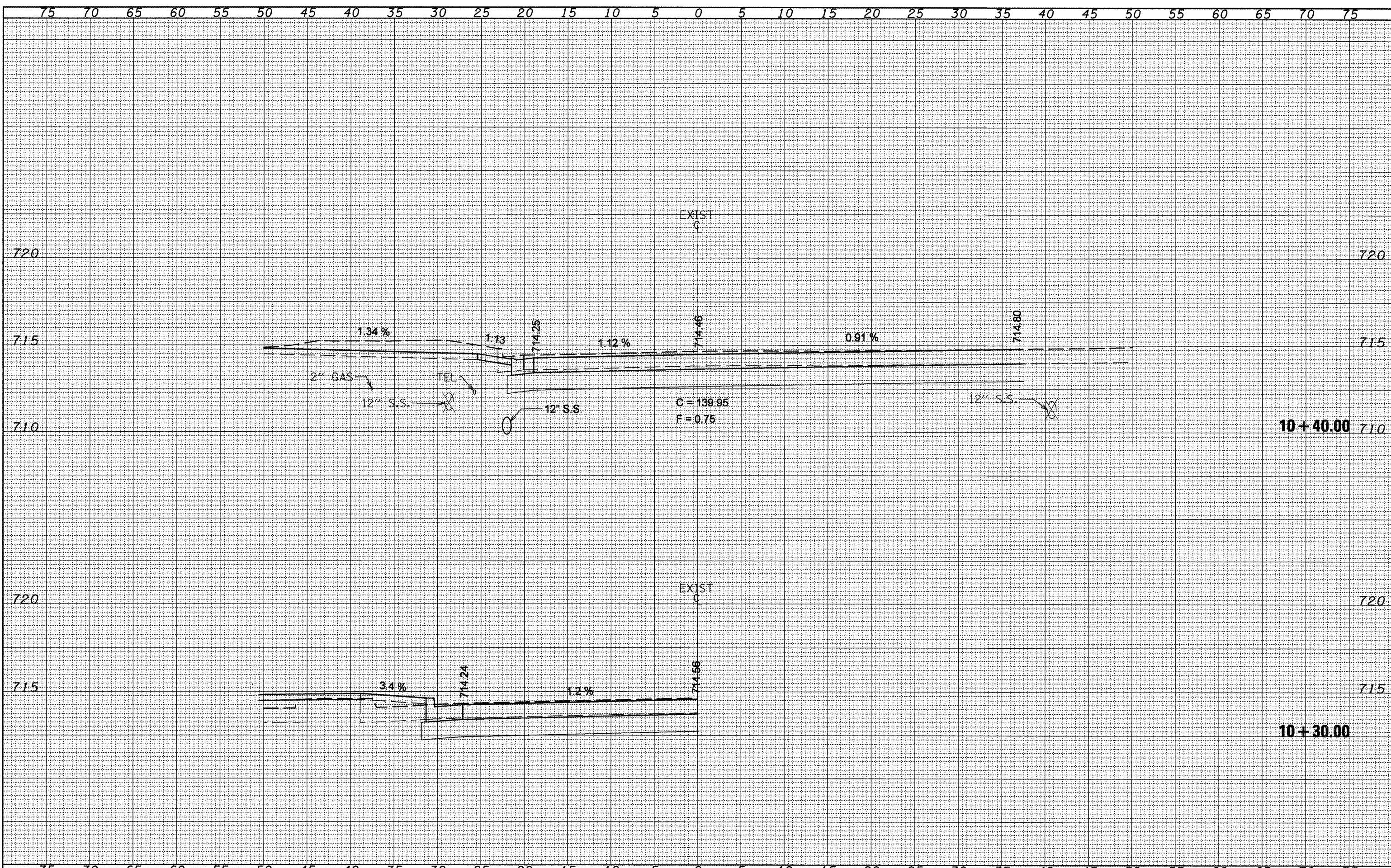
**STATE OF ILLINOIS
DEPARTMENT OF TRANSPORTATION**

SCALE:	SHEET NO. OF SHEETS	STA. 9+40.00 TO STA. 9+50.00
--------	---------------------	------------------------------

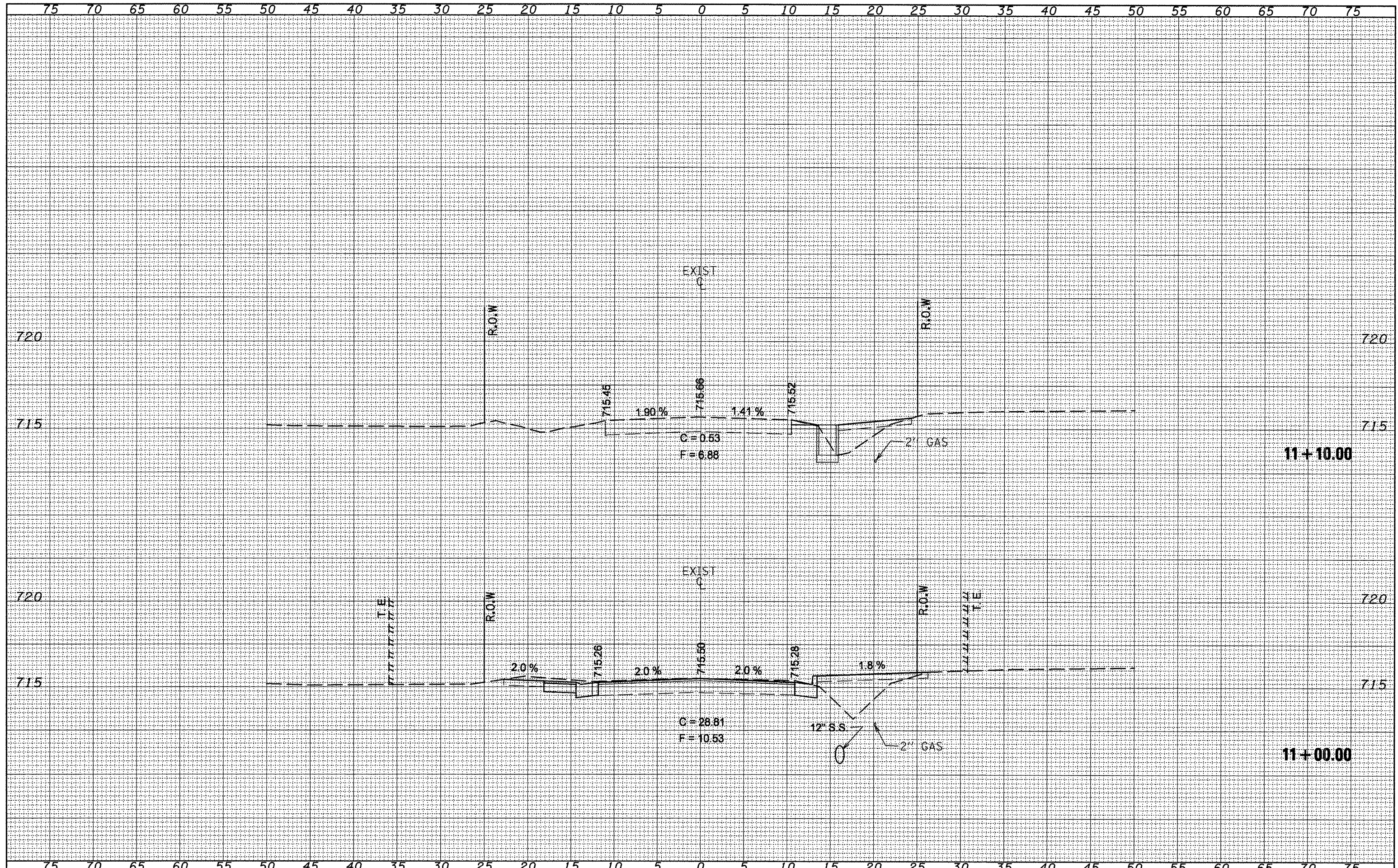
F.A.P. RTE. 399	SECTION 36 R-8	COUNTY TAZEWELL	TOTAL SHEETS 429	SHEET NO. 412
CONTRACT NO. 68258				

DATE	
BY	
FINAL SURVEY	SURVEYED
NOTE BOOK NO.	PLOTTED
	TEMPLATE
	AREAS CHECKED

DATE	
BY	
ORIGINAL SURVEY	SURVEYED
NOTE BOOK NO.	PLOTTED
	TEMPLATE
	AREAS CHECKED



FILE NAME = xs.srshd.dgn	USER NAME = crespole	DESIGNED -	REVISED -	STATE OF ILLINOIS DEPARTMENT OF TRANSPORTATION	OAKDALE RD. CROSS SECTIONS		F.A.P. RTE. 399	SECTION 36 R-8	COUNTY TAZEWELL	TOTAL SHEETS 429	SHEET NO. 414	
	PLOT SCALE = 10,0000' / IN.	DRAWN -	REVISED -		SCALE:	SHEET NO. OF SHEETS	STA. 10+30.00 TO STA. 10+40.00	ILLINOIS FED. AID PROJECT CONTRACT NO. 68258				
	PLOT DATE = 12/12/2008	CHECKED -	REVISED -									
		DATE -	REVISED -									



DATE	
BY	
SURVEYED	
FINAL SURVEY	
NOTE BOOK	
AREAS CHECKED	

DATE	
BY	
SURVEYED	
ORIGINAL SURVEY	
NOTE BOOK	
AREAS CHECKED	

FILE NAME =
xs_sraht.dgn

USER NAME = crespole
DESIGNED -
DRAWN -
CHECKED -
DATE -

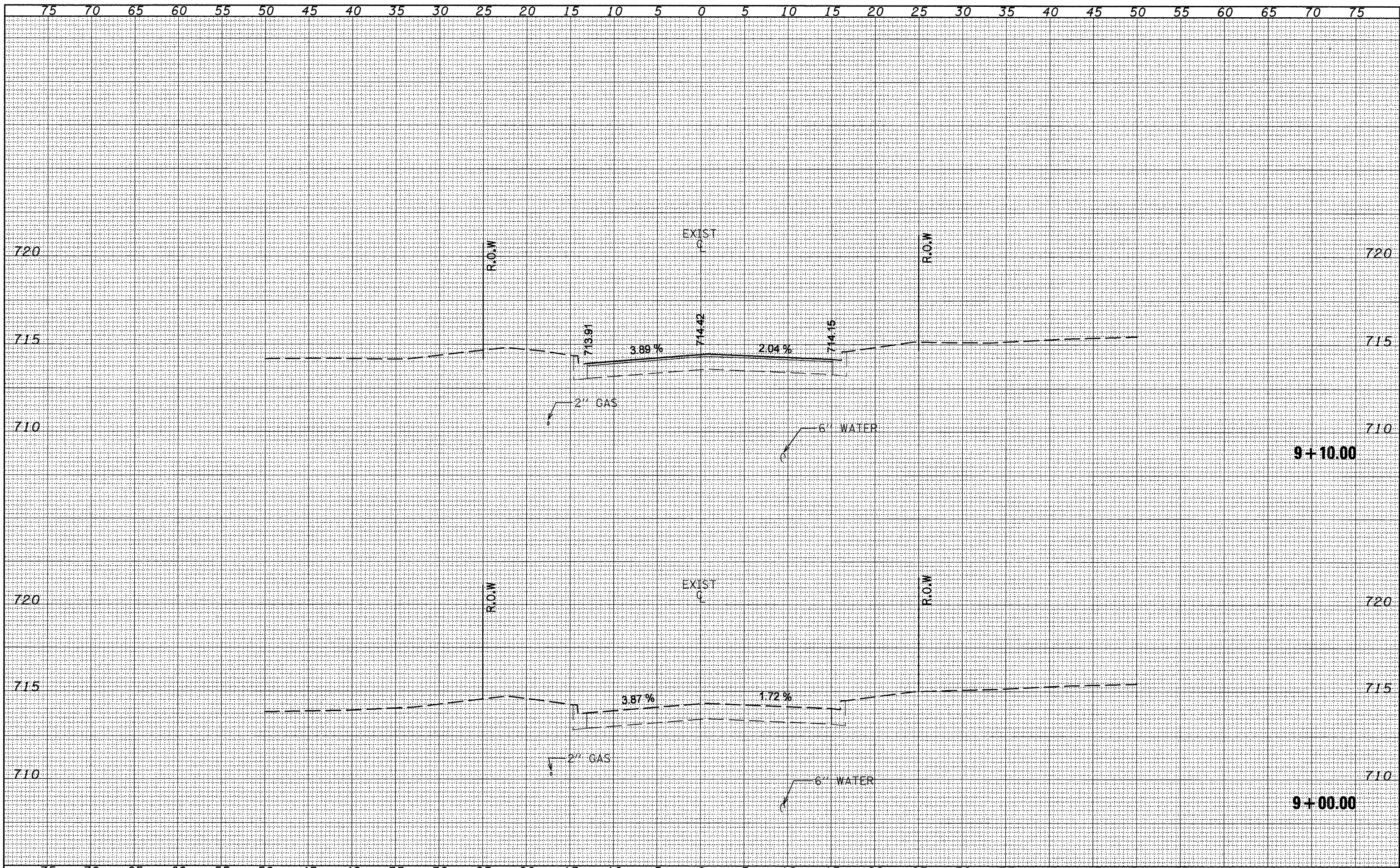
REVISED
REVISED -
REVISED -
REVISED -

**STATE OF ILLINOIS
DEPARTMENT OF TRANSPORTATION**

OAKDALE RD. CROSS SECTIONS

SCALE: SHEET NO. OF SHEETS STA. 11+00.00 TO STA. 11+10.00

F.A.P. RTE. 399	SECTION 36 R-8	COUNTY TAZEWELL	TOTAL SHEETS 429	SHEET NO. 417
CONTRACT NO. 68258				
ILLINOIS FED. AID PROJECT				

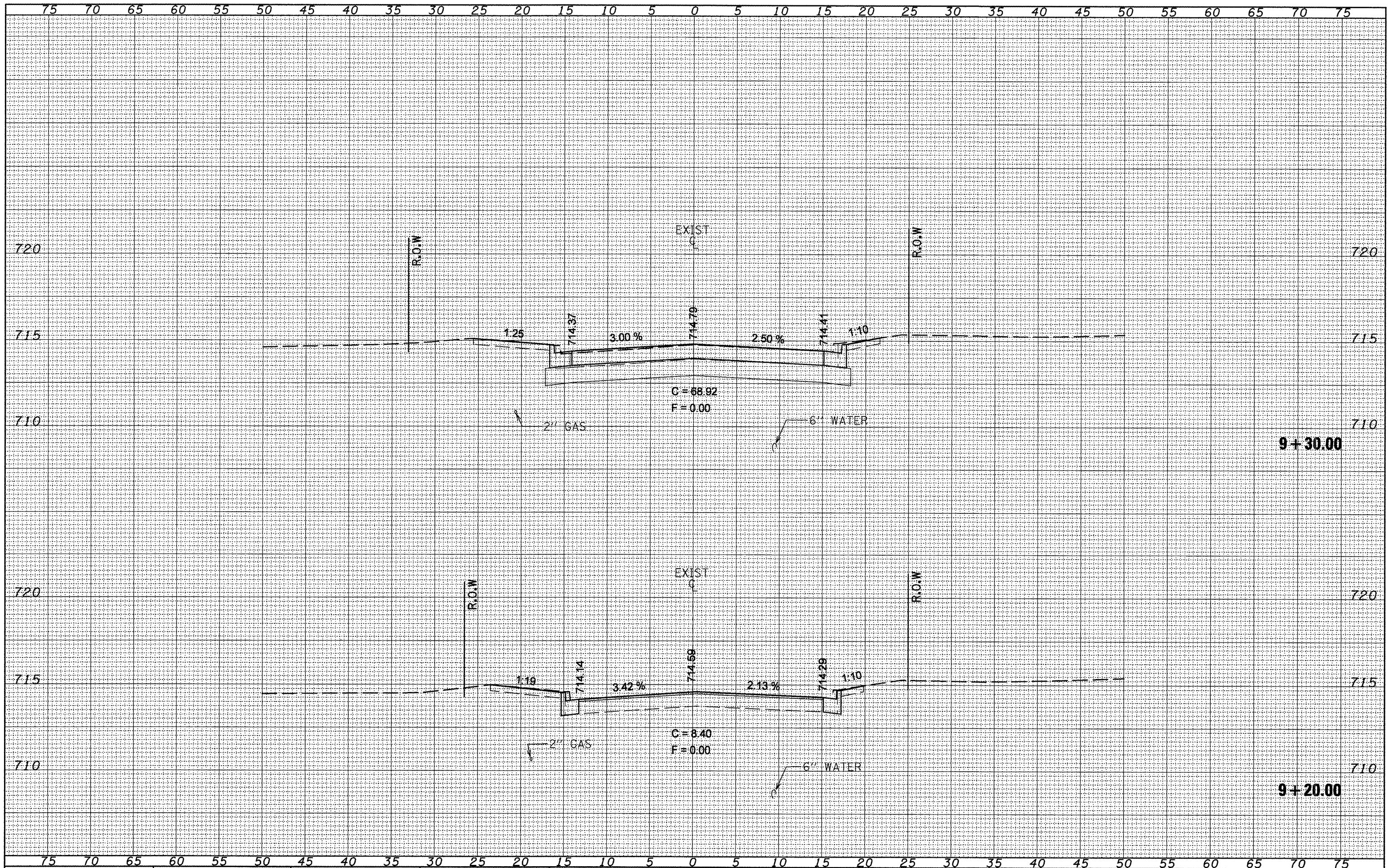


DATE	
BY	
FINN	
SURVEY	
NOTED	
BOOK	
NO.	
AREAS	
CHECKED	

DATE	
BY	
ORIGINAL	
SURVEY	
NOTED	
BOOK	
NO.	
AREAS	
CHECKED	

BY	DATE
SURVEYED	
NOTE BOOK	
AREAS CHECKED	

BY	DATE
DESIGNED	
NOTE BOOK	
AREAS CHECKED	



FILE NAME =
xs.srshd.dgn

USER NAME = crespole
 PLOT SCALE = 10.0000' / IN.
 PLOT DATE = 12/12/2008

DESIGNED -	REVISED -
DRAWN -	REVISED -
CHECKED -	REVISED -
DATE -	REVISED -

STATE OF ILLINOIS
 DEPARTMENT OF TRANSPORTATION

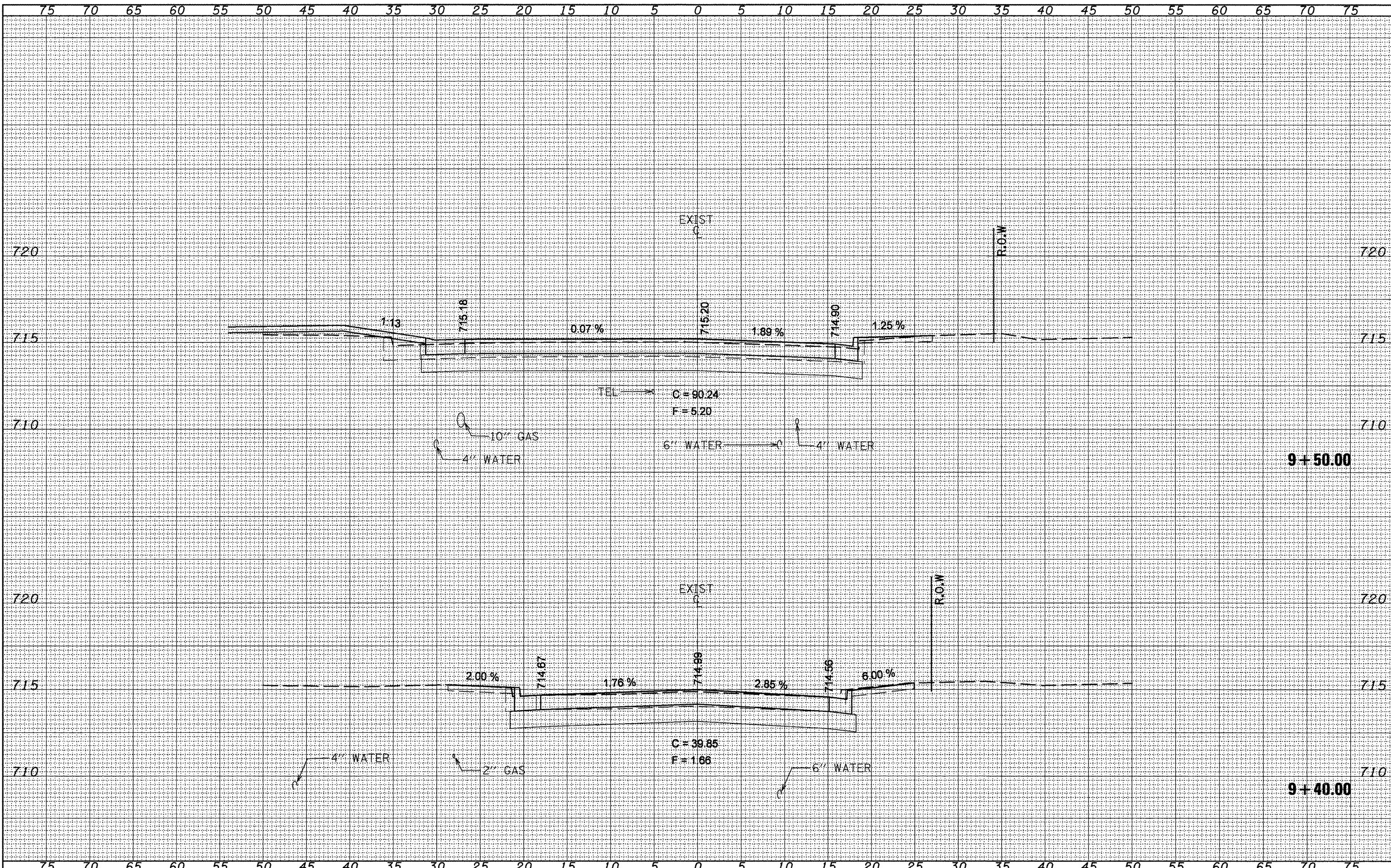
MEADOW LANE CROSS SECTIONS
 SCALE: SHEET NO. OF SHEETS STA. 9+20.00 TO STA. 9+30.00

F.A.P. RTE.	SECTION	COUNTY	TOTAL SHEETS	SHEET NO.
399	36 R-8	TAZEWELL	429	419
CONTRACT NO. 68258				

ILLINOIS FED. AID PROJECT

FINAL SURVEY	SURVEYED	BY	DATE
NOTE BOOK NO.	PLOTTED		
	TEMPLATE		
	AREAS		
	CHECKED		

ORIGINAL SURVEY	SURVEYED	BY	DATE
NOTE BOOK NO.	PLOTTED		
	TEMPLATE		
	AREAS		
	CHECKED		



FILE NAME =
 xs.srcht.dgn

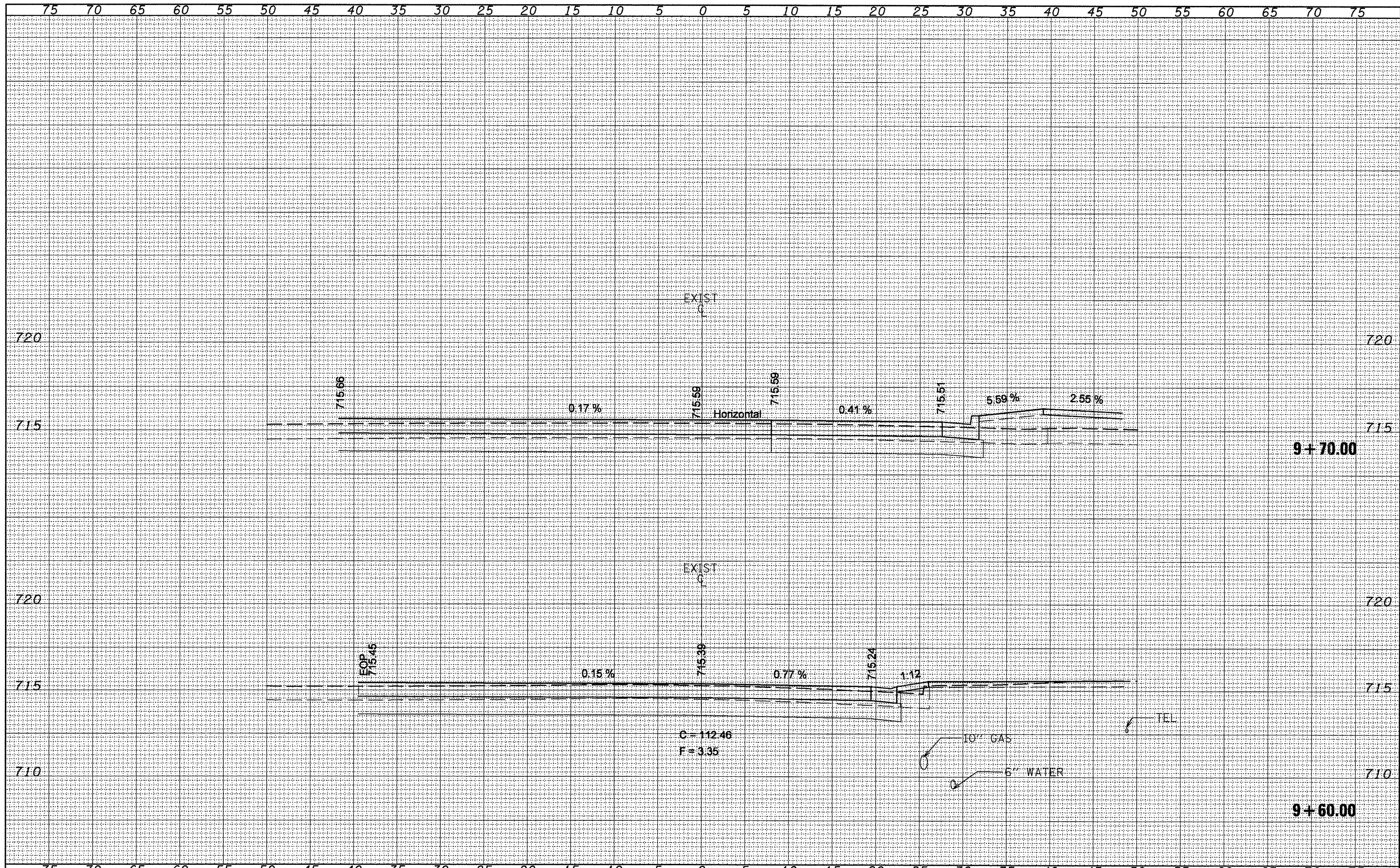
USER NAME = crespole	DESIGNED -	REVISED -
	DRAWN -	REVISED -
PLOT SCALE = 18,0000' / IN.	CHECKED -	REVISED -
PLOT DATE = 12/12/2008	DATE -	REVISED -

**STATE OF ILLINOIS
 DEPARTMENT OF TRANSPORTATION**

MEADOW LANE CROSS SECTIONS

SCALE: SHEET NO. OF SHEETS STA. 9+40.00 TO STA. 9+50.00

F.A.P. RTE. 399	SECTION 36 R-8	COUNTY TAZEWELL	TOTAL SHEETS 429	SHEET NO. 420
CONTRACT NO. 68258				
ILLINOIS FED. AID PROJECT				



DATE	
BY	
SURVEYED	
TEMPLATE	
NOTE BOOK	
AREAS CHECKED	
AREAS CHECKED	

DATE	
BY	
SURVEYED	
TEMPLATE	
NOTE BOOK	
AREAS CHECKED	
AREAS CHECKED	

FILE NAME =
xs_srsht.dgn

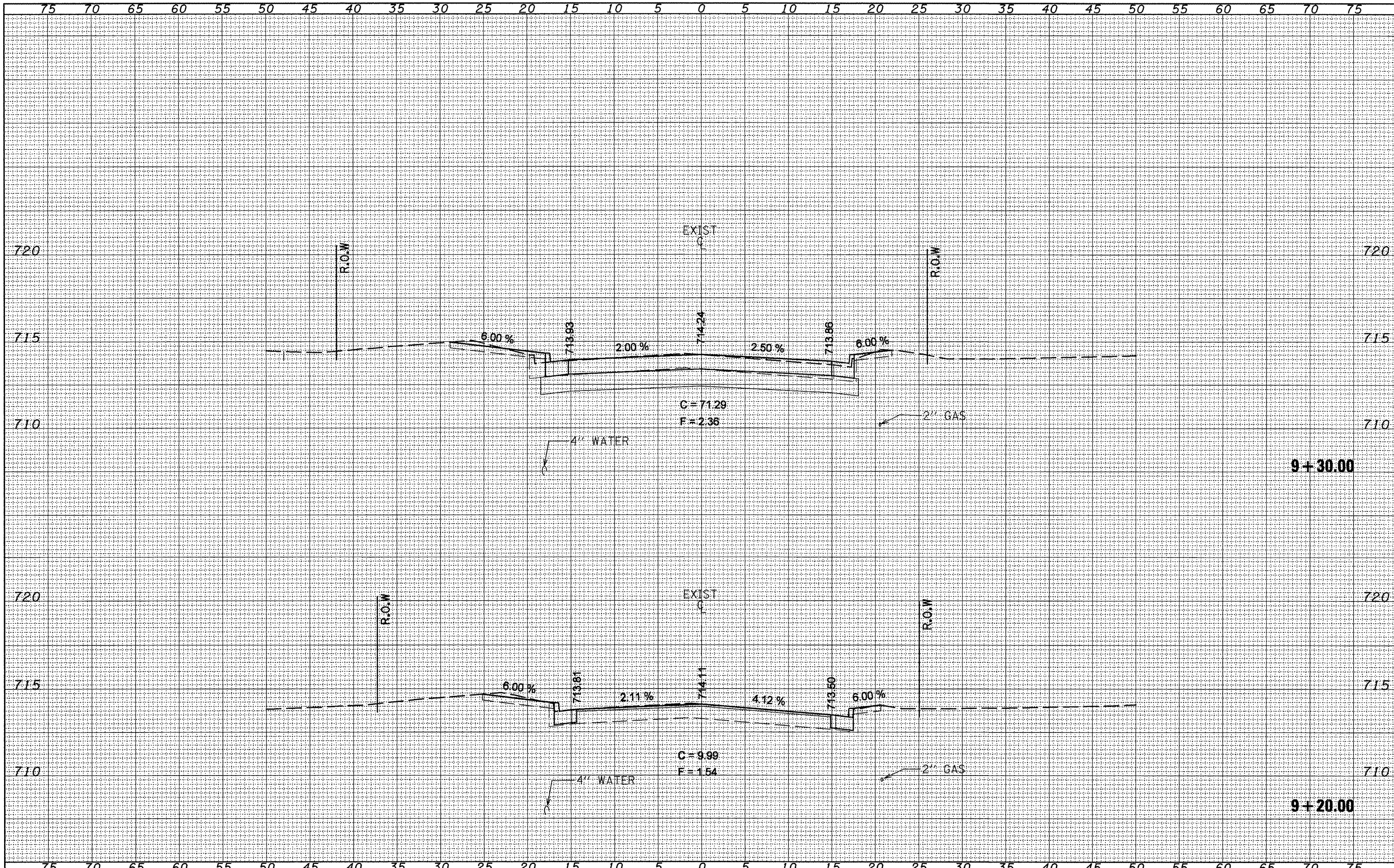
USER NAME = crespole	DESIGNED -	REVISED -
	DRAWN -	REVISED -
PLOT SCALE = 10.0000' / IN.	CHECKED -	REVISED -
PLOT DATE = 12/12/2008	DATE -	REVISED -

**STATE OF ILLINOIS
DEPARTMENT OF TRANSPORTATION**

MEADOW LANE CROSS SECTIONS

SCALE: SHEET NO. OF SHEETS STA. 9+60.00 TO STA. 9+70.00

F.A.P. RTE.	SECTION	COUNTY	TOTAL SHEETS	SHEET NO.
399	36 R-8	TAZEWELL	429	421
CONTRACT NO. 68258			ILLINOIS FED. AID PROJECT	

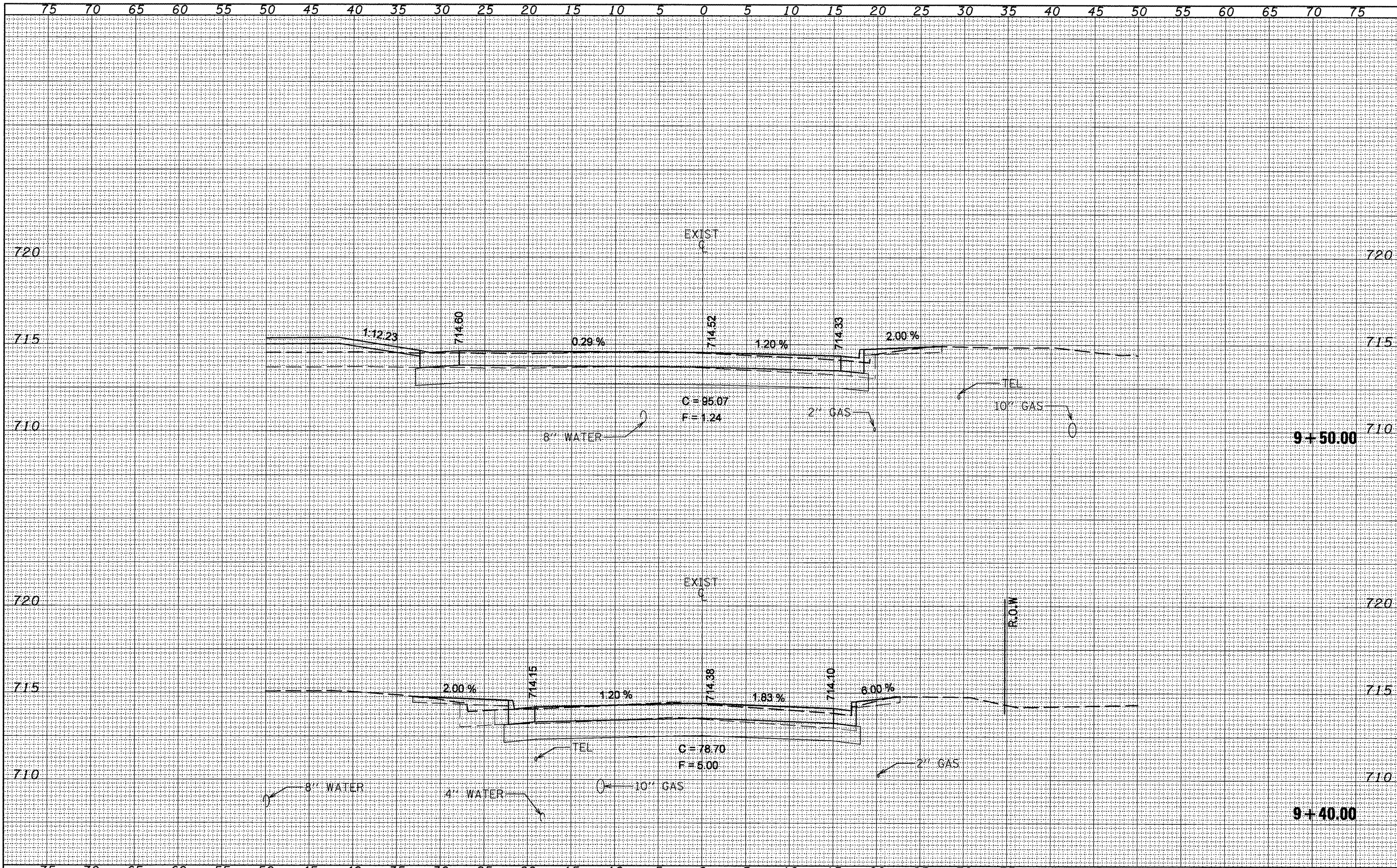


DATE	
BY	
DESIGNED	
DRAWN	
CHECKED	
DATE	
FILE NAME	
USER NAME	
DESIGNED	
DRAWN	
CHECKED	
DATE	

DATE	
BY	
DESIGNED	
DRAWN	
CHECKED	
DATE	
FILE NAME	
USER NAME	
DESIGNED	
DRAWN	
CHECKED	
DATE	

FINAL SURVEY	SURVEYED	BY	DATE
NOTE BOOK NO.	PLOTTED		
	TEMPLATE		
	AREAS		
	CHECKED		

ORIGINAL SURVEY	SURVEYED	BY	DATE
NOTE BOOK NO.	PLOTTED		
	TEMPLATE		
	AREAS		
	CHECKED		



FILE NAME =
xs.srshd.dgn

USER NAME = crespole	DESIGNED -	REVISED -
PLOT SCALE = 1/8" = 10' / IN.	DRAWN -	REVISED -
PLOT DATE = 12/12/2008	CHECKED -	REVISED -
	DATE -	REVISED -

**STATE OF ILLINOIS
DEPARTMENT OF TRANSPORTATION**

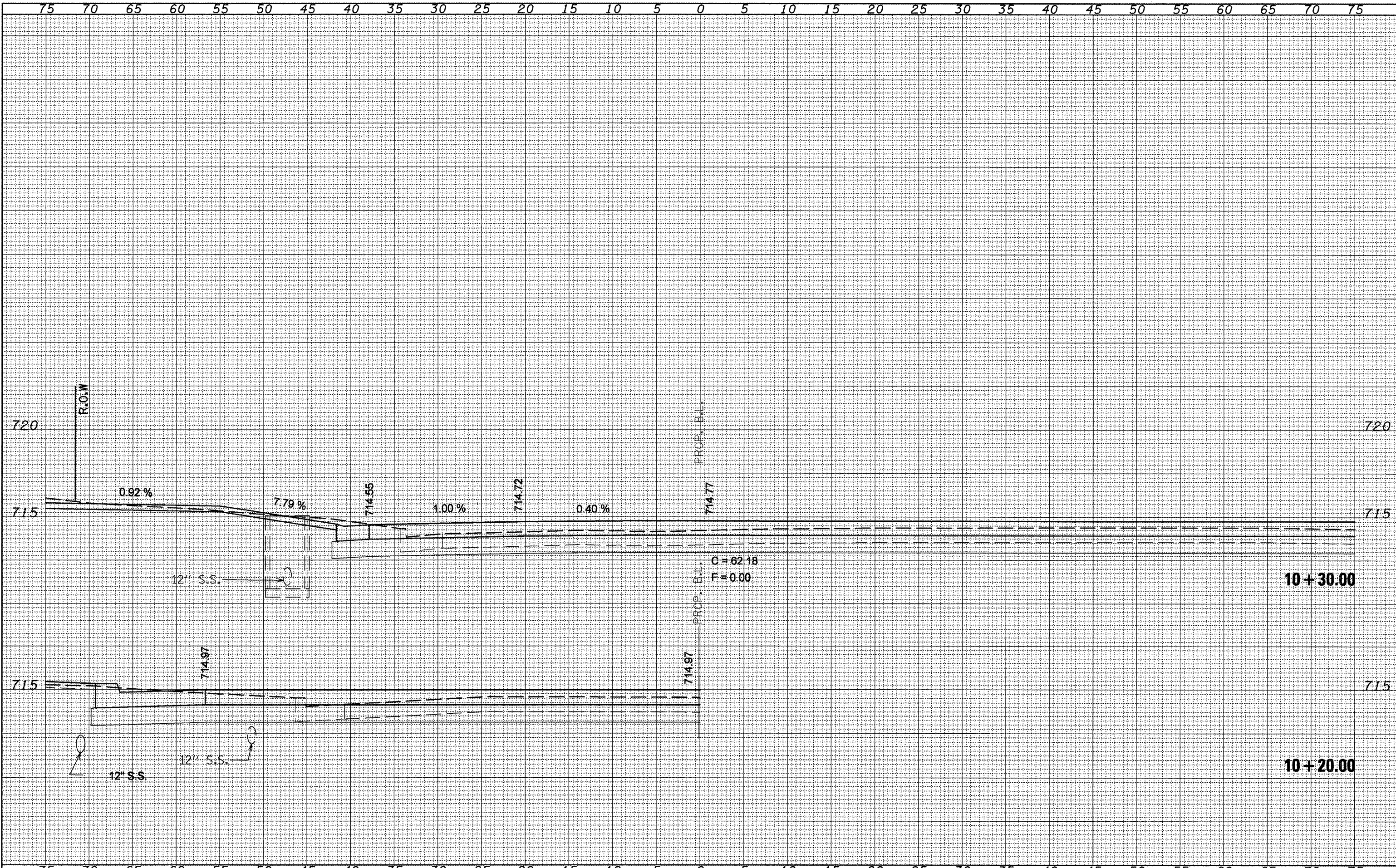
S. BRIARGATE ST. CROSS SECTIONS

SCALE: SHEET NO. OF SHEETS STA. 9+40.00 TO STA. 9+50.00

F.A.P. RTE. 399	SECTION 36 R-8	COUNTY TAZEWELL	TOTAL SHEETS 429	SHEET NO. 424
CONTRACT NO. 68258			ILLINOIS FED. AID PROJECT	

FINAL SURVEY	SURVEYED	DATE
NOTE BOOK NO.	PLOTTED	
	TEMPLATE	
	AREAS CHECKED	

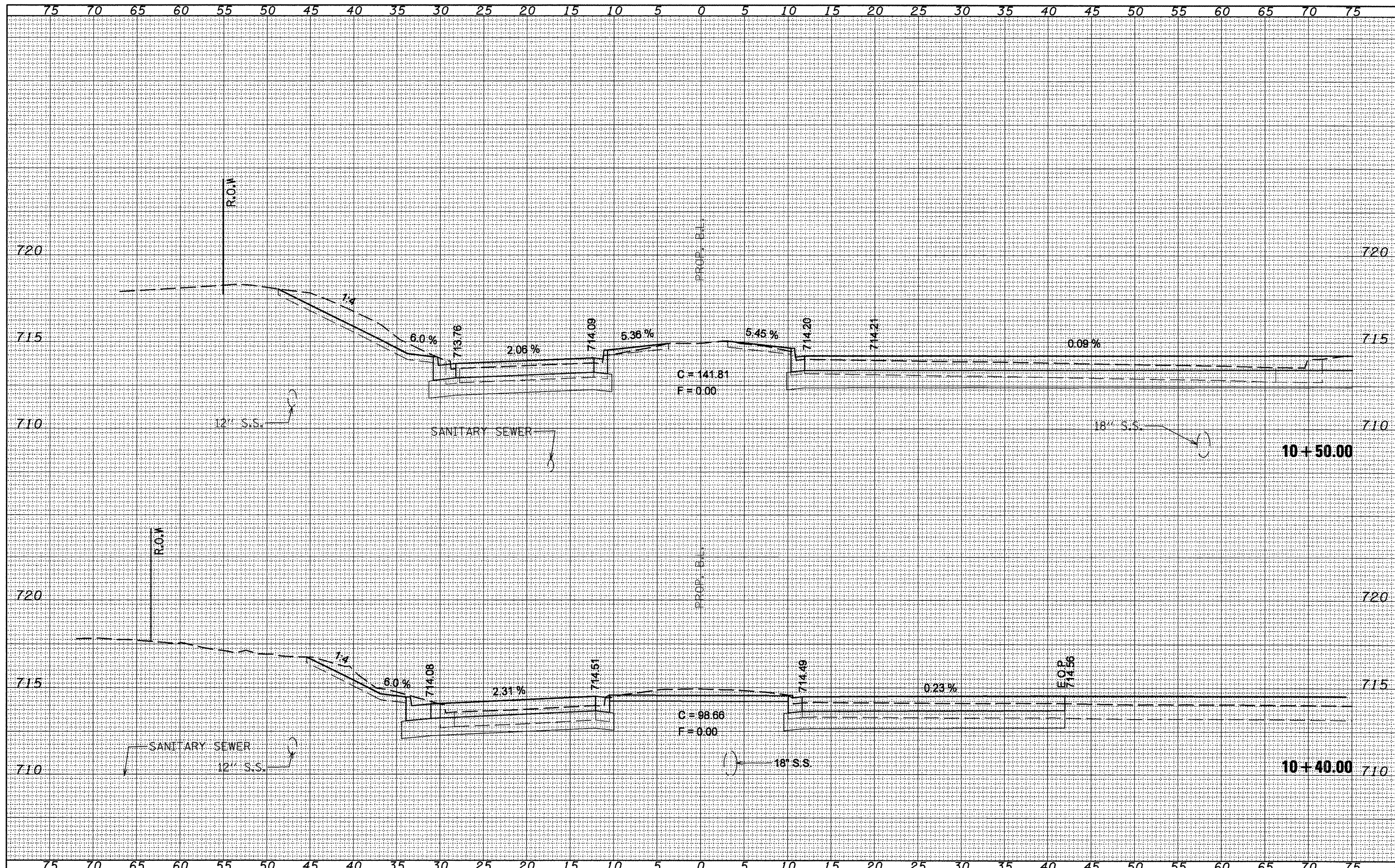
ORIGINAL SURVEY	SURVEYED	DATE
NOTE BOOK NO.	PLOTTED	
	TEMPLATE	
	AREAS CHECKED	



FILE NAME = xs.sht.dgn	USER NAME = crespole	DESIGNED -	REVISED -	STATE OF ILLINOIS DEPARTMENT OF TRANSPORTATION	N. BRIARGATE ST. CROSS SECTIONS		<table border="1"> <tr><td>F.A.P. RTE.</td><td>SECTION</td><td>COUNTY</td><td>TOTAL SHEETS</td><td>SHEET NO.</td></tr> <tr><td>399</td><td>36 R-8</td><td>TAZEWELL</td><td>429</td><td>426</td></tr> <tr><td colspan="5">CONTRACT NO. 68258</td></tr> <tr><td colspan="5">ILLINOIS FED. AID PROJECT</td></tr> </table>	F.A.P. RTE.	SECTION	COUNTY	TOTAL SHEETS	SHEET NO.	399	36 R-8	TAZEWELL	429	426	CONTRACT NO. 68258					ILLINOIS FED. AID PROJECT				
F.A.P. RTE.	SECTION	COUNTY	TOTAL SHEETS		SHEET NO.																						
399	36 R-8	TAZEWELL	429		426																						
CONTRACT NO. 68258																											
ILLINOIS FED. AID PROJECT																											
		DRAWN -	REVISED -	SCALE:	SHEET NO. OF SHEETS	STA. 10+20.00 TO STA. 10+30.00																					
		CHECKED -	REVISED -																								
		DATE -	REVISED -																								

BY	DATE
DESIGNED	
DRAWN	
CHECKED	
DATE	
FILE NAME	
USER NAME	
DESIGNED	
DRAWN	
CHECKED	
DATE	

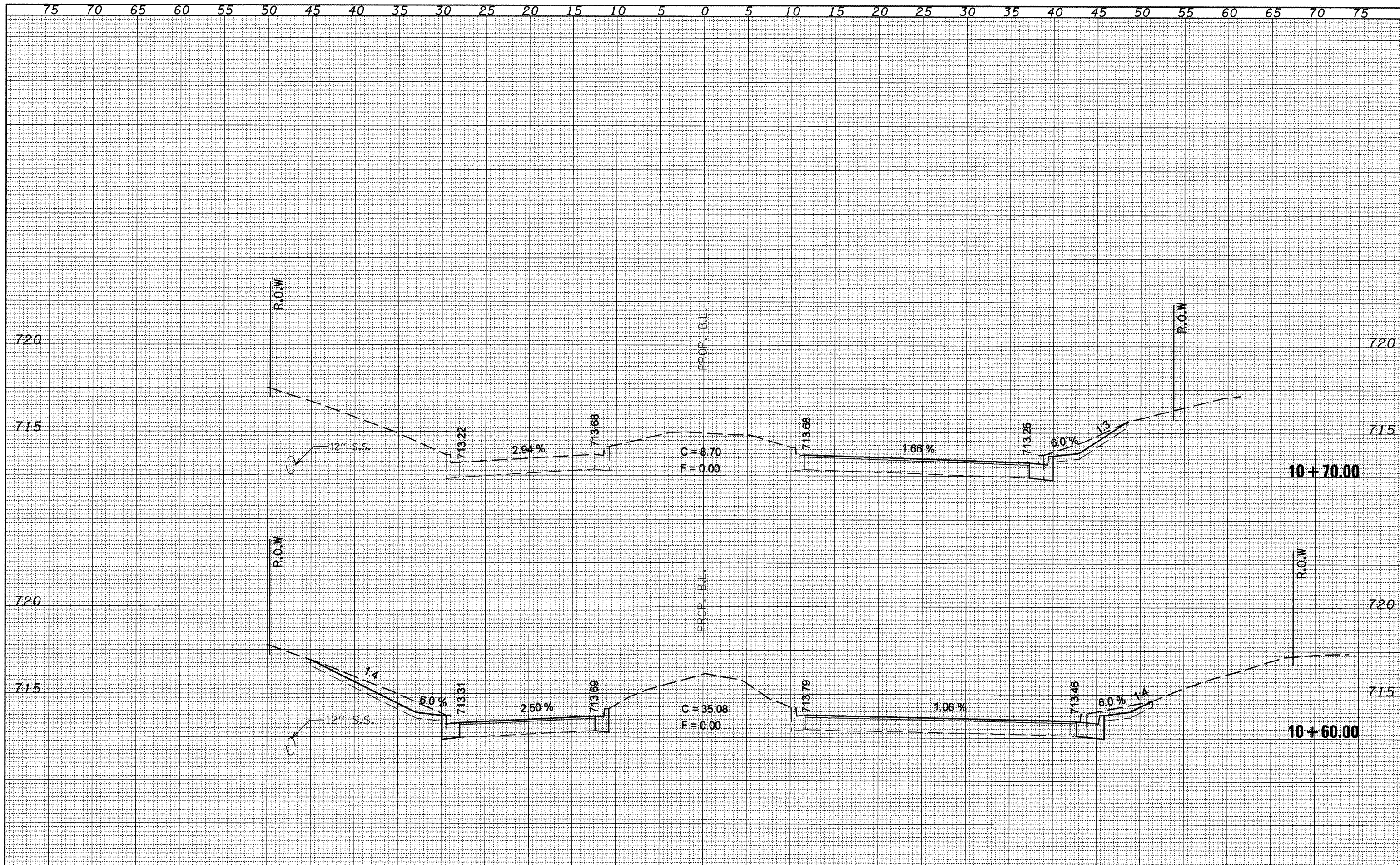
BY	DATE
DESIGNED	
DRAWN	
CHECKED	
DATE	
FILE NAME	
USER NAME	
DESIGNED	
DRAWN	
CHECKED	
DATE	



FILE NAME = vs.arshd.dgn	USER NAME = crespole	DESIGNED -	REVISED -	STATE OF ILLINOIS DEPARTMENT OF TRANSPORTATION	N. BRIARGATE ST. CROSS SECTIONS			F.A.P. RTE. 399	SECTION 36 R-8	COUNTY TAZEWELL	TOTAL SHEETS 429	SHEET NO. 427
	PLOT SCALE = 10.0000' / IN.	DRAWN -	REVISED -		SCALE:	SHEET NO.	OF	SHEETS	STA. 10+40.00	TO STA. 10+50.00	CONTRACT NO. 68258	
	PLOT DATE = 12/12/2008	CHECKED -	REVISED -								ILLINOIS FED. AID PROJECT	
		DATE -	REVISED -									

FINAL SURVEY	SURVEYED	PLOTTED	DATE
NOTE BOOK NO.	TEMPLATE AREAS CHECKED		

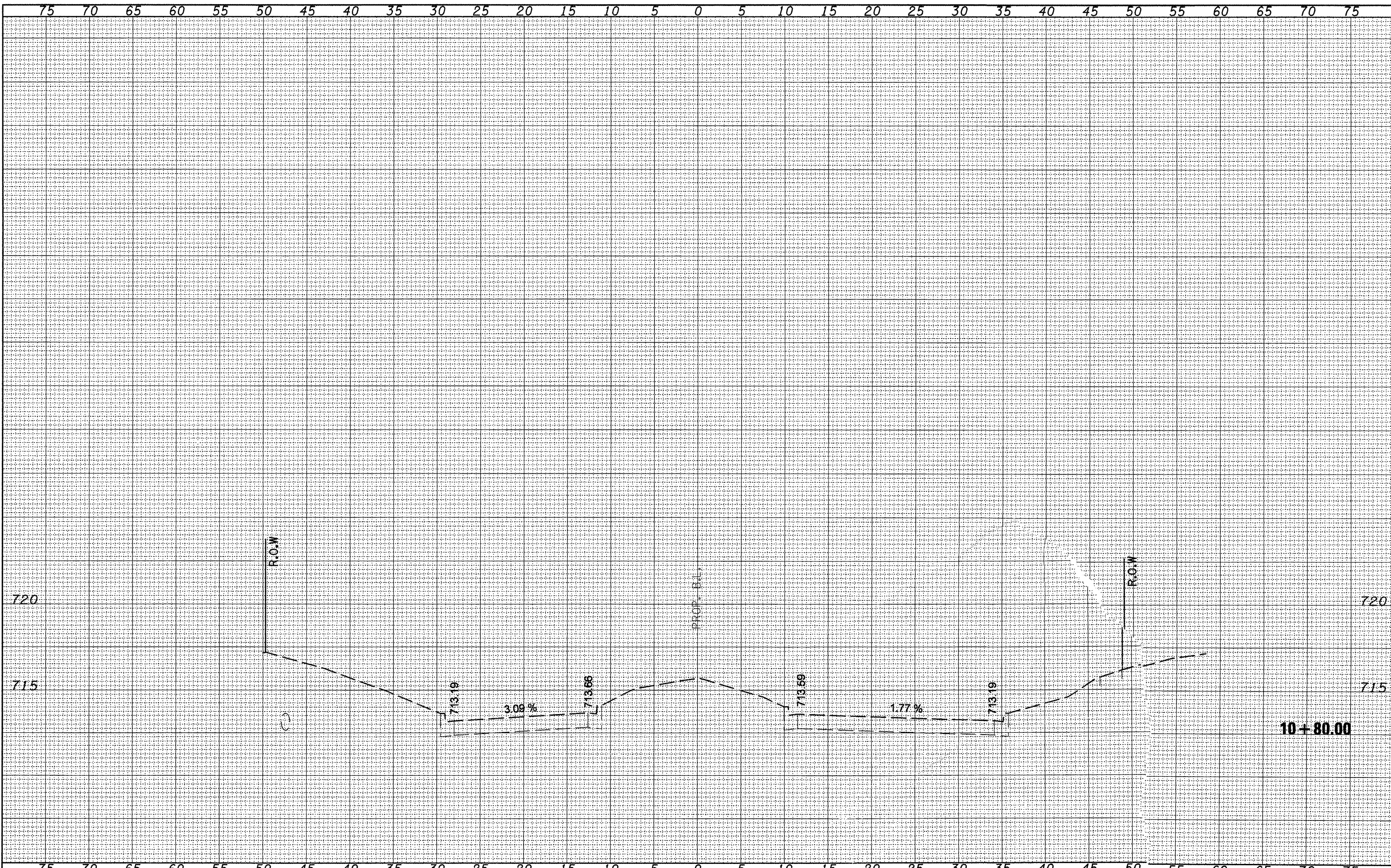
ORIGINAL SURVEY	SURVEYED	PLOTTED	DATE
NOTE BOOK NO.	TEMPLATE AREAS CHECKED		



FILE NAME = xs_srsht.dgn	USER NAME = crespole	DESIGNED - DRAWN - CHECKED - DATE -	REVISED - REVISED - REVISED - REVISED -	STATE OF ILLINOIS DEPARTMENT OF TRANSPORTATION	N. BRIARGATE ST. CROSS SECTIONS				F.A.P. RTE. 399	SECTION 36 R-8	COUNTY TAZEWELL	TOTAL SHEETS 429	SHEET NO. 428
PLOT SCALE = 10,0000' / IN. PLOT DATE = 12/12/2008					SCALE:	SHEET NO.	OF SHEETS	STA. 10+60.00 TO STA. 10+70.00	CONTRACT NO. 68258 ILLINOIS FED. AID PROJECT				

FINAL SURVEY	SURVEYED	BY	DATE
NOTE BOOK NO.	PLOTTED		
	TEMPLATE		
	AREAS CHECKED		
	AREAS CHECKED		

ORIGINAL SURVEY	SURVEYED	BY	DATE
NOTE BOOK NO.	PLOTTED		
	TEMPLATE		
	AREAS CHECKED		
	AREAS CHECKED		



FILE NAME = xs-srshdt.dgn	USER NAME = crespole	DESIGNED -	REVISED -	STATE OF ILLINOIS DEPARTMENT OF TRANSPORTATION	N. BRIARGATE ST. CROSS SECTIONS			F.A.P. RTE. 399	SECTION	COUNTY	TOTAL SHEETS	SHEET NO.		
		DRAWN -	REVISED -		SCALE:	SHEET NO.	OF		SHEETS	STA. 10+80.00	TO STA. 10+80.00	TAZEWELL	429	429
		CHECKED -	REVISED -									CONTRACT NO. 68258		
		DATE -	REVISED -									ILLINOIS FED. AID PROJECT		