






PAVEMENT MARKING LEGEND

- | | |
|-----------------------|--|
| ① 4" White Solid | ⑦ 12" Yellow Diagonal 20' c-c |
| ② 4" Yellow Solid | ⑧ 12" White Diagonal 20' c-c |
| ③ 4" Yellow Skip Dash | ⑨ Turn Arrow White |
| ④ 6" White Skip Dash | ⑩ R.R.P.M. One-way Crystal Marker 80' C.C. |
| ⑤ 8" White Skip Dash | ⑪ R.R.P.M. Two-way Amber Marker 40' C.C. |
| ⑥ 4" Double Yellow | |

LANDSCAPING LEGEND

-  Seeding Class 2
-  Sodding, Salt Tolerant
-  Heavy Duty Erosion Control Blanket
-  Stone Riprap Class A4
-  Proposed Tree

FILE NAME =
Copy of pvmntmking sht.dgn

USER NAME = swisherdh
PLOT SCALE = 48.0000' / IN.
PLOT DATE = 12/11/2008

| | |
|------------|-----------|
| DESIGNED - | REVISED - |
| DRAWN - | REVISED - |
| CHECKED - | REVISED - |
| DATE - | REVISED - |

**STATE OF ILLINOIS
DEPARTMENT OF TRANSPORTATION**

PAVEMENT MARKING & LANDSCAPING PLANS

SCALE: SHEET NO. OF SHEETS STA. TO STA.

| | | | | |
|---|---------|----------|--------------|-----------|
| F.A.P. RTE. | SECTION | COUNTY | TOTAL SHEETS | SHEET NO. |
| 399 | 36 R-8 | TAZEWELL | 429 | 162 |
| CONTRACT NO. 68258 | | | | |
| FED. ROAD DIST. NO. 4 ILLINOIS FED. AID PROJECT | | | | |