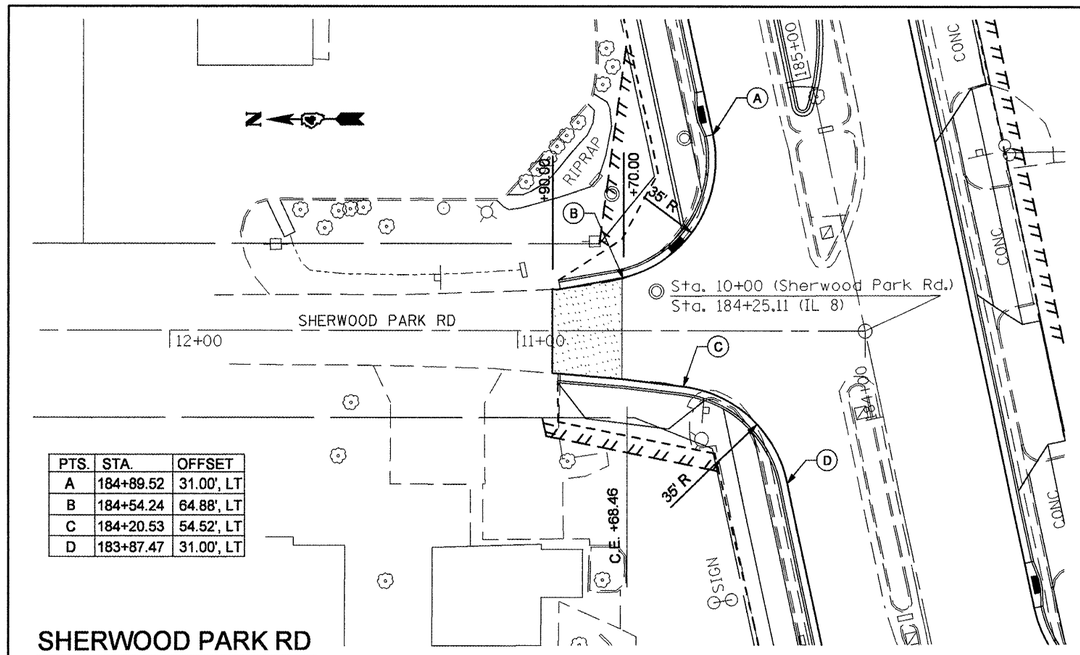

PTS.	STA.	OFFSET
A	184+89.52	31.00', LT
B	184+54.24	64.88', LT
C	184+20.53	54.52', LT
D	183+87.47	31.00', LT

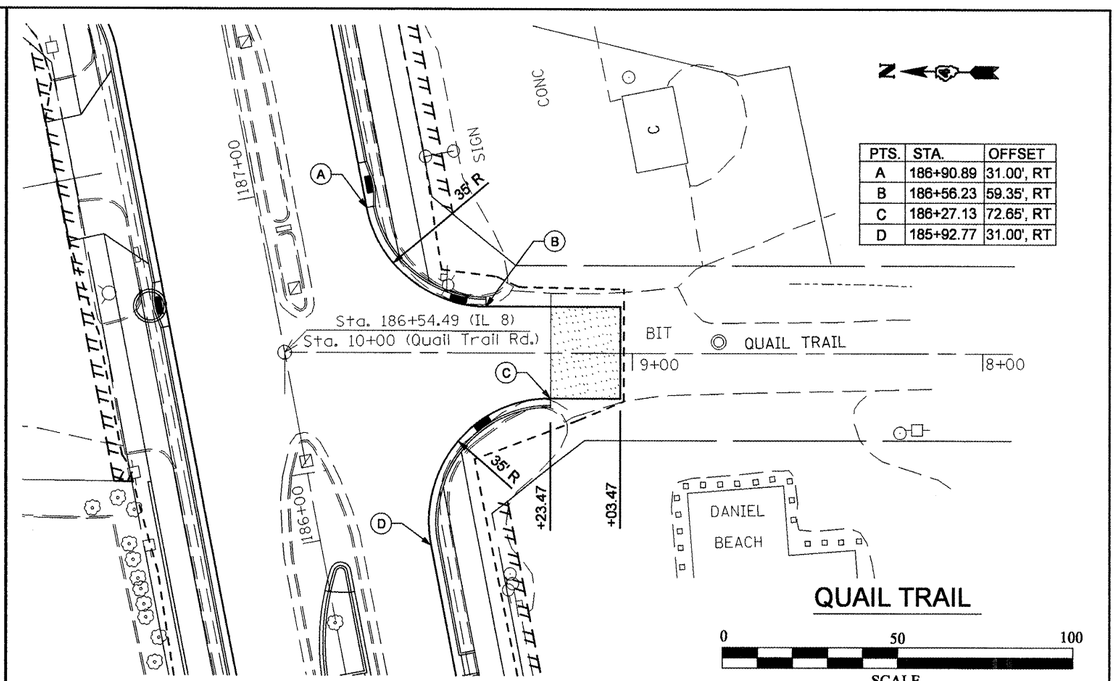

PTS.	STA.	OFFSET
A	186+90.89	31.00', RT
B	186+56.23	59.35', RT
C	186+27.13	72.65', RT
D	185+92.77	31.00', RT

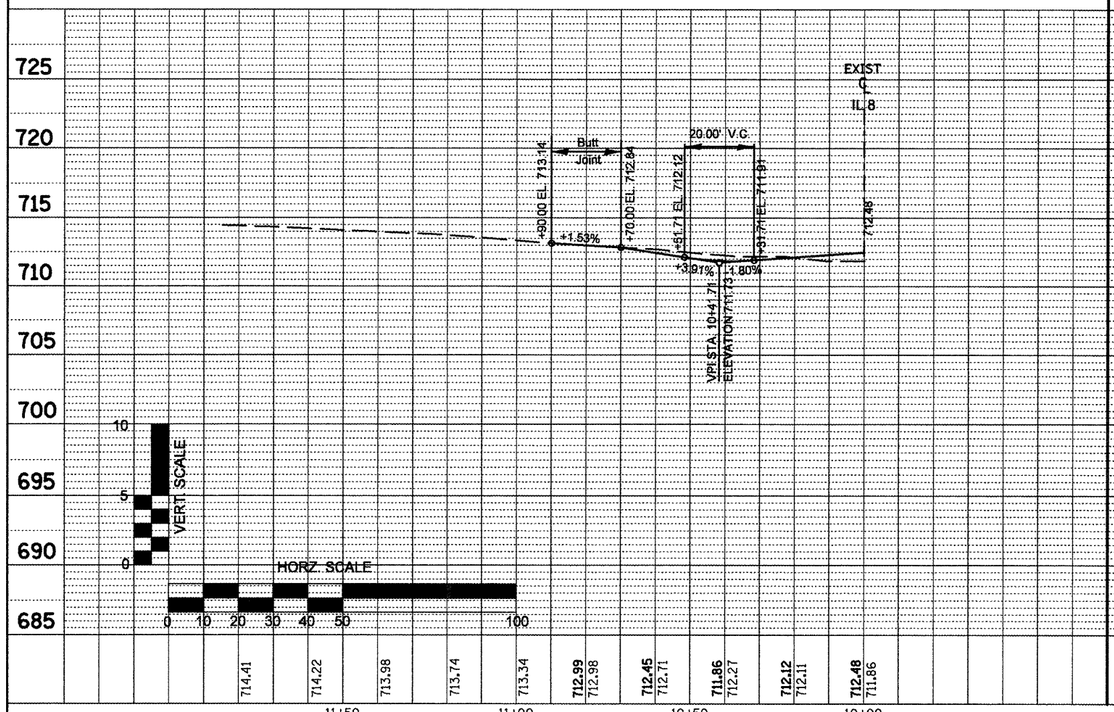

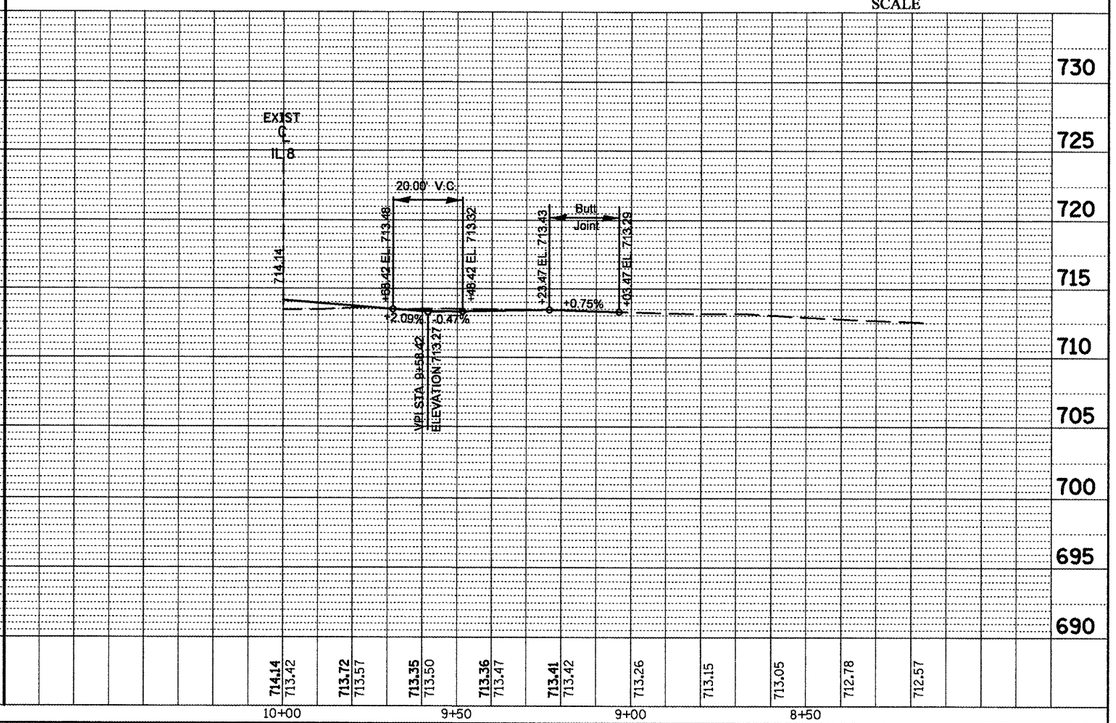

FILE NAME = int-details2.dgn	USER NAME = crespole	DESIGNED -	REVISED -
		DRAWN -	REVISED -
	PLOT SCALE = 40.0000 ' / IN.	CHECKED -	REVISED -
	PLOT DATE = 12/11/2008	DATE -	REVISED -

STATE OF ILLINOIS
DEPARTMENT OF TRANSPORTATION

SHERWOOD PARK & QUAIL TRAIL PLAN AND PROFILE

SCALE: | SHEET NO. OF SHEETS | STA. TO STA.

F.A.P RTE.	SECTION	COUNTY	TOTAL SHEETS	SHEET NO.
399	36 R-8	TAZEWELL	429	132

CONTRACT NO. 68258

FED. ROAD DIST. NO. 4 | ILLINOIS | FED. AID PROJECT

PLAN: NOTE BOOK NO. ___ | SURVEYED | PLOTTED | ALIGNMENT CHECKED | RT. OF WAY CHECKED | CADD FILE NAME | BY | DATE

PROFILE: NOTE BOOK NO. ___ | SURVEYED | PLOTTED | GRADES CHECKED | B.M. NOTED | STRUCTURE NOTATNS CHKD | BY | DATE