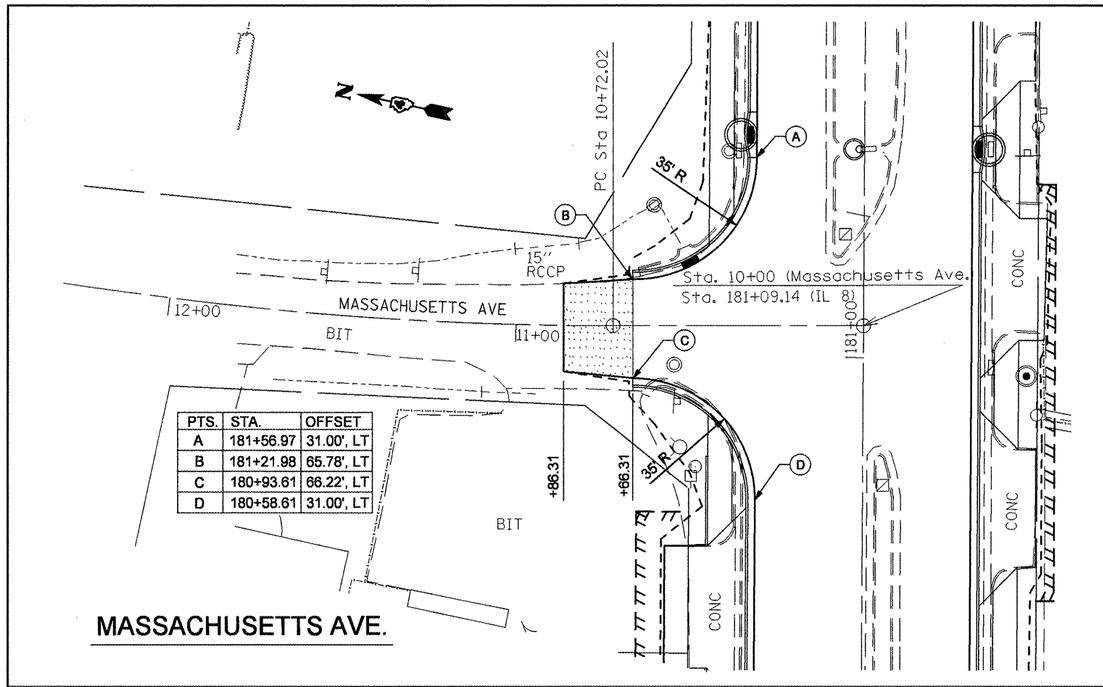

PTS.	STA.	OFFSET
A	181+56.97	31.00', LT
B	181+21.98	65.78', LT
C	180+93.61	66.22', LT
D	180+58.61	31.00', LT

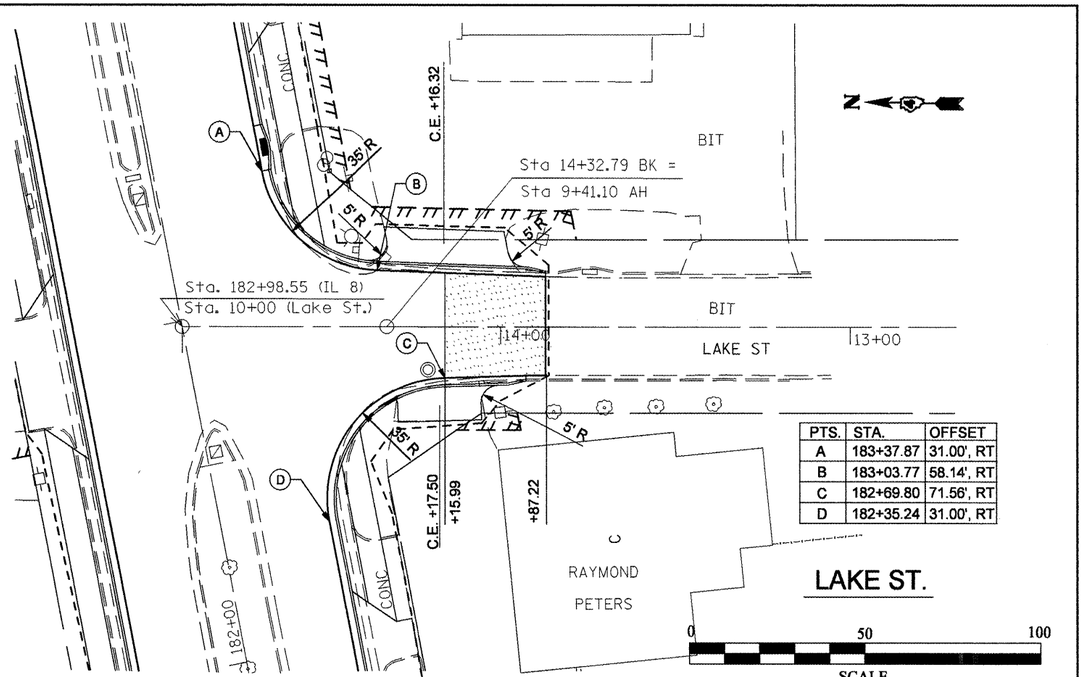

PTS.	STA.	OFFSET
A	183+37.87	31.00', RT
B	183+03.77	58.14', RT
C	182+69.80	71.56', RT
D	182+35.24	31.00', RT

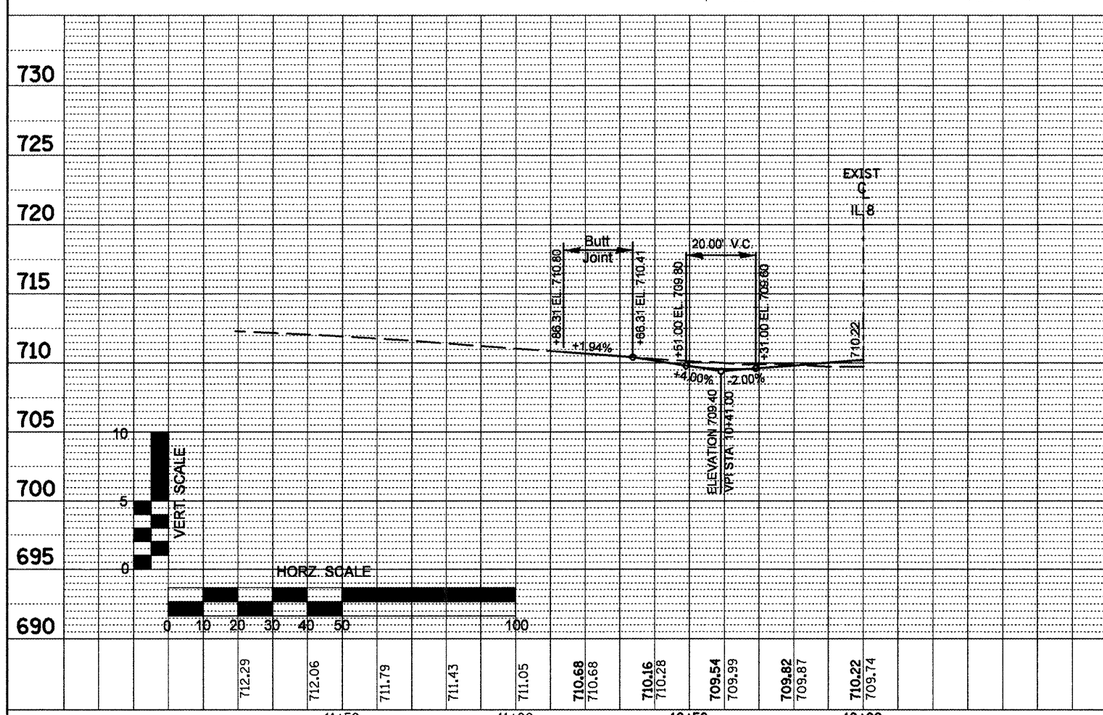

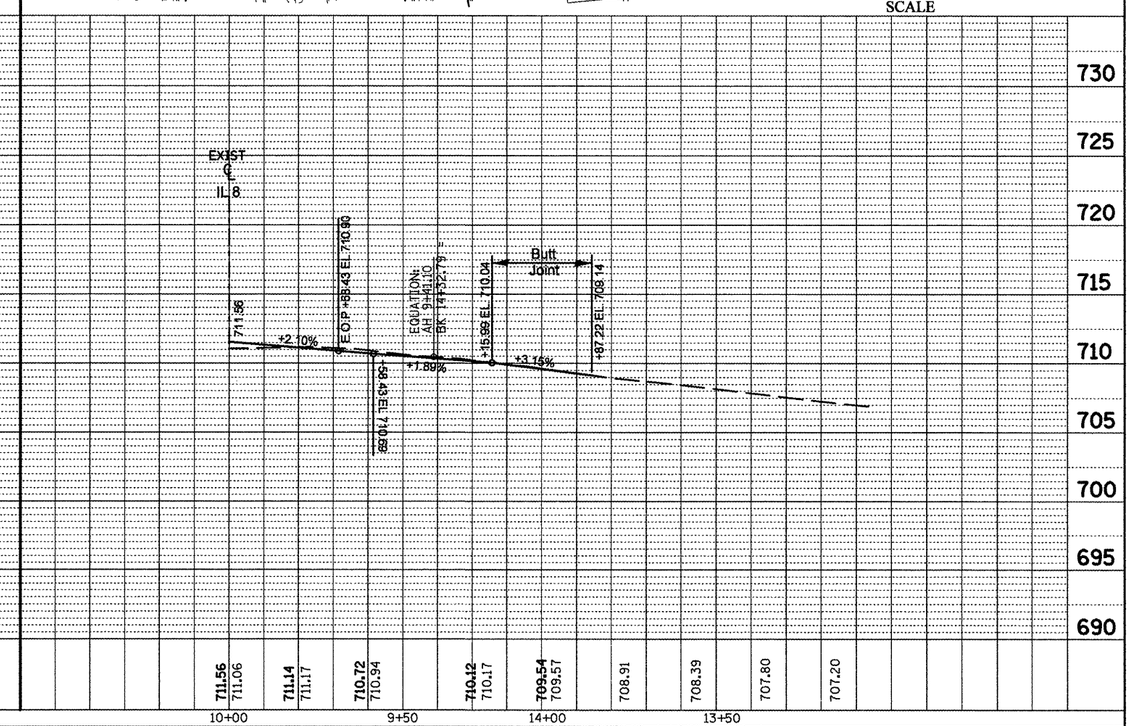

FILE NAME = int-details2.dgn	USER NAME = crespole	DESIGNED -	REVISED -
		DRAWN -	REVISED -
	PLOT SCALE = 40.0000 ' / IN.	CHECKED -	REVISED -
	PLOT DATE = 12/11/2008	DATE -	REVISED -

STATE OF ILLINOIS
DEPARTMENT OF TRANSPORTATION

MASSACHUSERRS AVE & LAKE ST. PLAN AND PROFILE

SCALE: | SHEET NO. OF SHEETS | STA. TO STA.

F.A.P RTE.	SECTION	COUNTY	TOTAL SHEETS	SHEET NO.
399	36 R-8	TAZEWELL	429	131
		CONTRACT NO. 68258		

FED. ROAD DIST. NO. 4 | ILLINOIS | FED. AID PROJECT

PLAN NOTE BOOK NO. ___ SURVEYED PLOTTED ALIGNMENT CHECKED RT. OF WAY CHECKED CADD FILE NAME BY DATE

PROFILE NOTE BOOK NO. ___ SURVEYED PLOTTED GRADES CHECKED B.M. NOTED STRUCTURE NOTATNS CHKD BY DATE