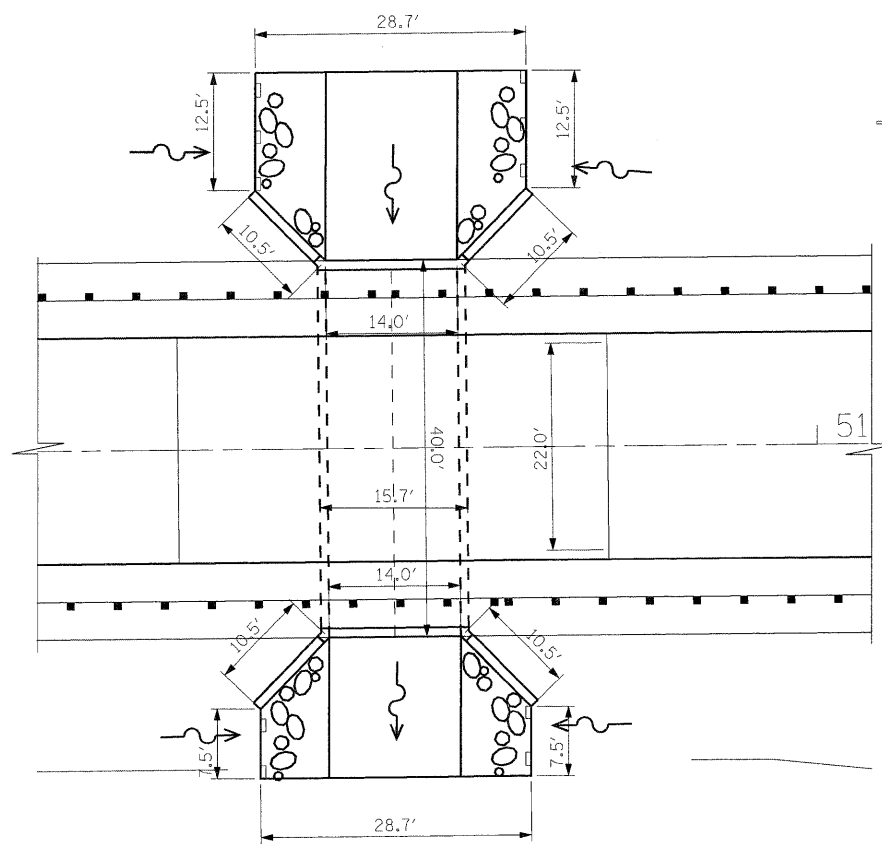
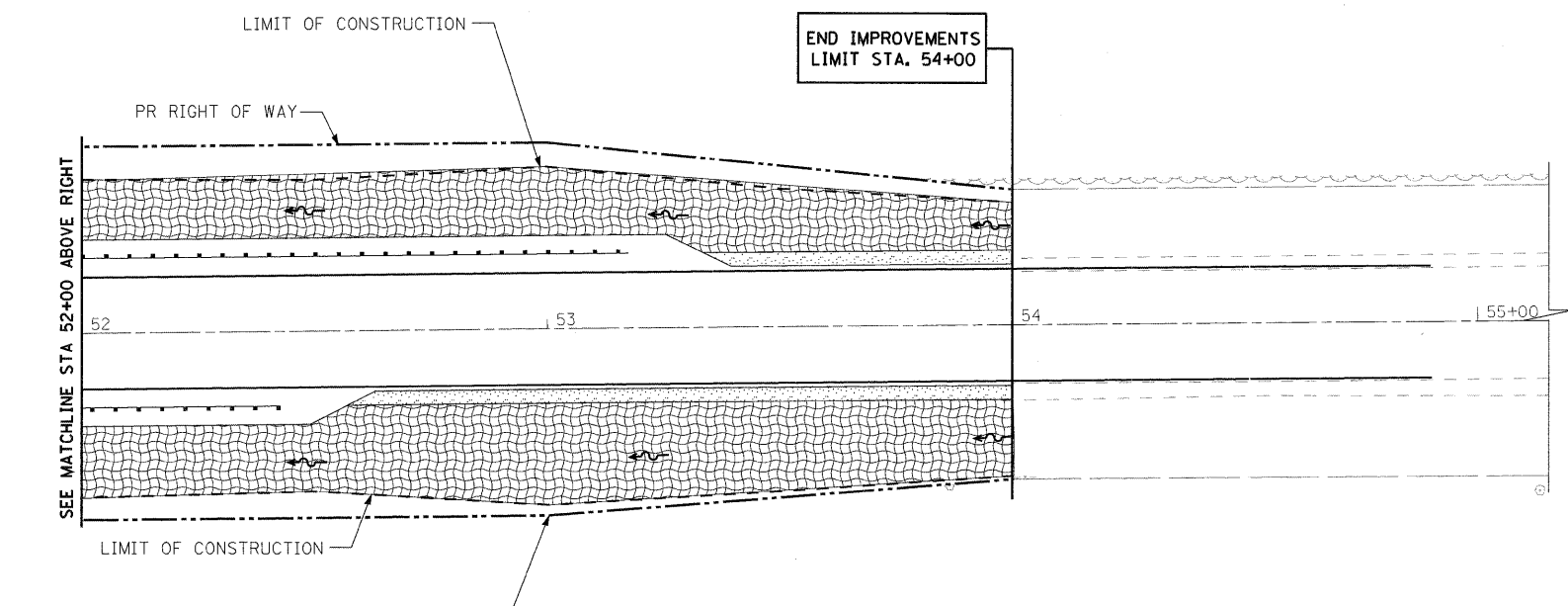
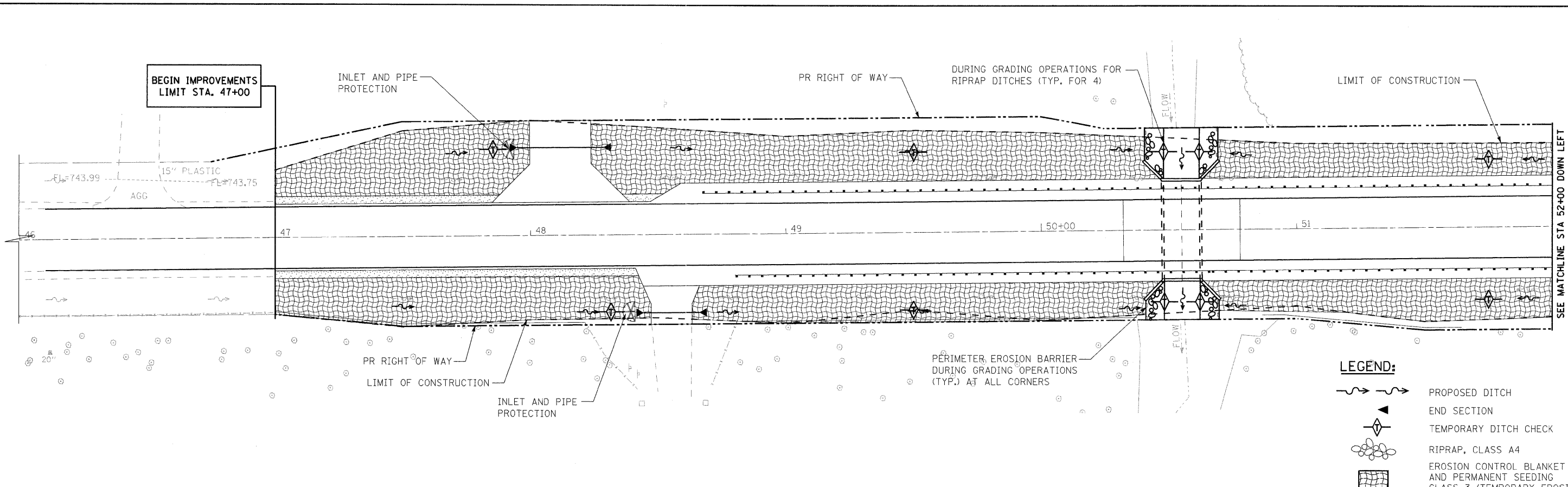


PLAN	BY	DATE
SURVEYED		
ALIGNED		
ASSEMBLED		
NOTED		
NO. _____		


PROFILE	BY	DATE
SURVEYED		
ASSEMBLED		
NOTED		
NO. _____		



- LEGEND:**
- PROPOSED DITCH
  - END SECTION
  - TEMPORARY DITCH CHECK
  - RIPRAP, CLASS A4
  - EROSION CONTROL BLANKET AND PERMANENT SEEDING CLASS 3 (TEMPORARY EROSION CONTROL SEEDING AS NEEDED)
  - INLET AND PIPE PROTECTION
  - RIPRAP
  - PERIMETER EROSION BARRIER

**EROSION CONTROL PLAN**

**RIPRAP LAYOUT PLAN**  
N.T.S.



FILE NAME = #FILEL#	USER NAME = #USER#	DESIGNED DB	REVISED -	<b>STATE OF ILLINOIS DEPARTMENT OF TRANSPORTATION</b>	<b>EROSION CONTROL PLAN SN 027-2552</b>		F.A.P. RTE. 697	SECTION (17)I	COUNTY FORD	TOTAL SHEETS 29	SHEET NO. 13	
	PLOT SCALE = #SCALE#	DRAWN RM RM	REVISED -		SCALE: 1"=20'	SHEET NO. 1 OF SHEETS	STA. 46+10 TO STA. 52+00	<b>CONTRACT NO. 66874</b>				
	PLOT DATE = #DATE#	CHECKED AS	REVISED -					FED. ROAD DIST. NO. ILLINOIS FED. AID PROJECT				
		DATE DECEMBER 2008	REVISED -									