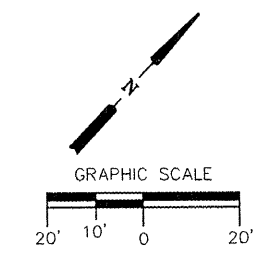
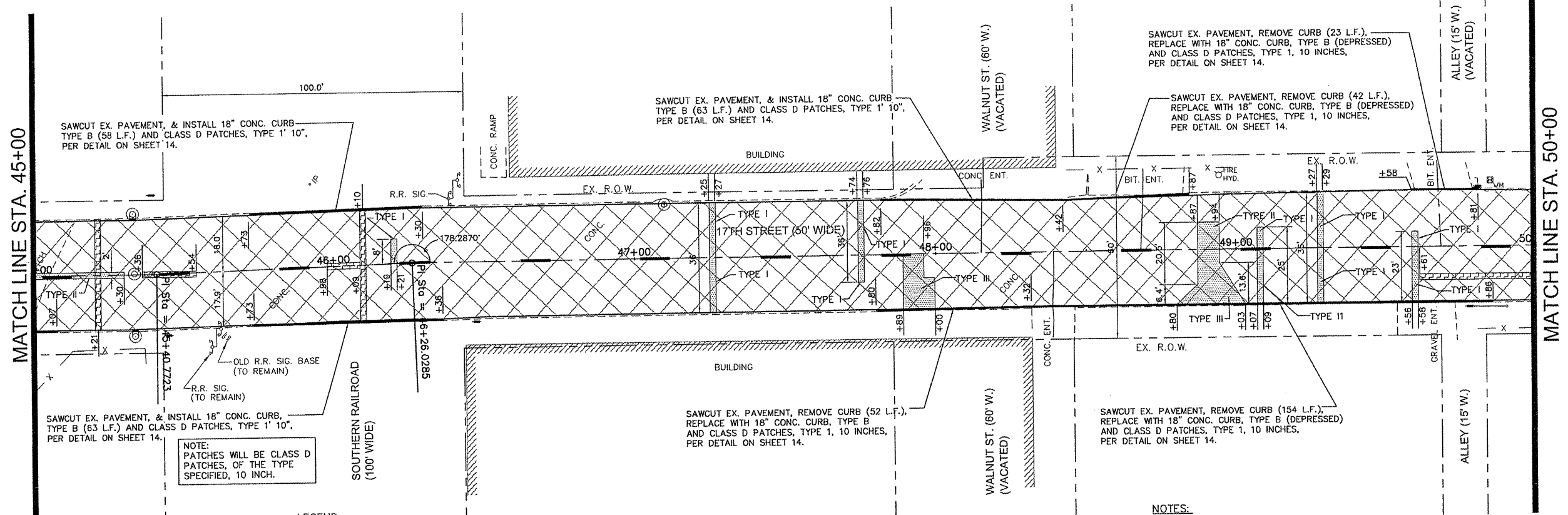


PLAN	SURVEYED	BY	DATE
	PLOTTED		
	CHECKED		
	DATE		

PROFILE	SURVEYED	BY	DATE
	GRADES CHECKED		
	DATE		

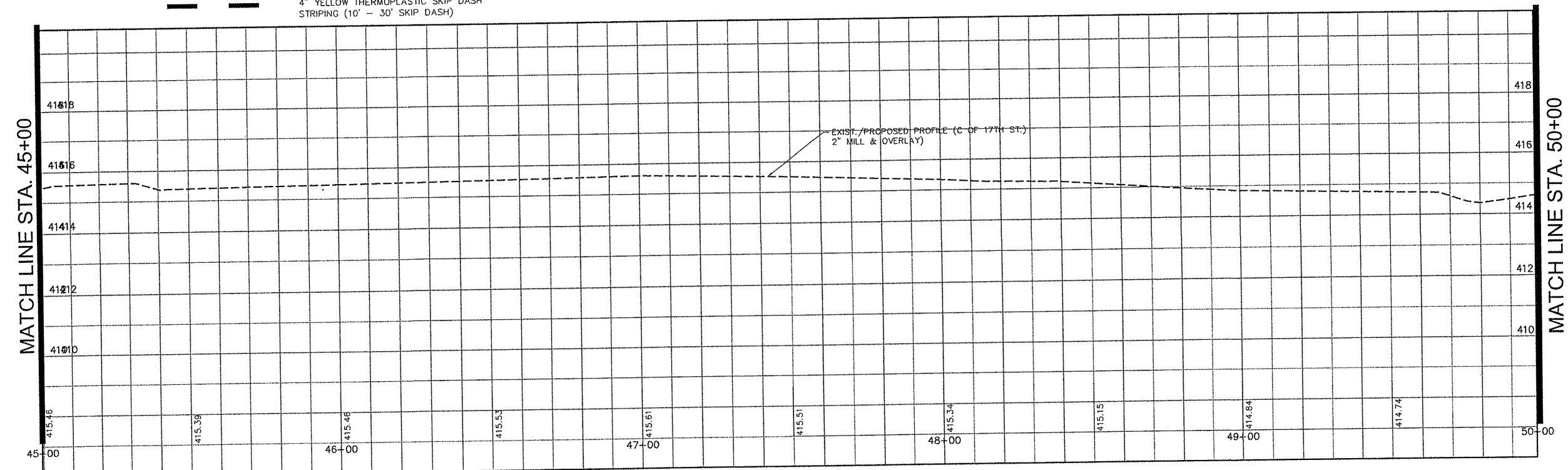


- LEGEND**
- [Cross-hatched pattern] LIMITS OF (HMA OR PCC) SURFACE REMOVAL (2") & PROPOSED 2" HMA SURFACE COURSE
 - [Dotted pattern] LIMITS CLASS D PATCHES, 10"
 - [Wavy line pattern] LIMITS OF STRIP REFLECTIVE CRACK CONTROL
 - [Dashed line] 4" YELLOW THERMOPLASTIC SKIP DASH STRIPING (10' - 30' SKIP DASH)

NOTES:

EX. SEWERS AND STRUCTURES WHERE SHOWN ARE APPROXIMATE ONLY. THE CONTRACTOR SHALL FIELD VERIFY LOCATIONS PRIOR TO CONSTRUCTION.

ALL EXISTING STORM STRUCTURES AND SEWER LINES TO BE USED IN PLACE UNLESS OTHERWISE NOTED. ALL EXISTING STRUCTURES AND SEWERS ARE TO BE PROTECTED. ANY DAMAGE TO EXISTING STRUCTURES OR SEWERS WILL BE REPAIRED OR REPLACED AT THE CONTRACTORS EXPENSE.



FILE NAME =
\$FILEL\$

USER NAME = \$USER\$	DESIGNED - GAC	REVISD -
	DRAWN - SDD	REVISED -
PLOT SCALE = \$SCALE\$	CHECKED - MRA	REVISED -

CITY OF EAST SAINT LOUIS
17TH STREET RESURFACING

PLAN AND PROFILE

SCALE: 1"=20' SHEET NO. 11 OF 14 SHEETS STA. 45+00 TO STA. 50+00

F.A.P. RTE.	SECTION	COUNTY	TOTAL SHEETS	SHEET NO.
9223	09-00219-00-RS	ST. CLAIR	14	12
CONTRACT NO.				
FED. ROAD DIST. NO. ILLINOIS FED. AID PROJECT				