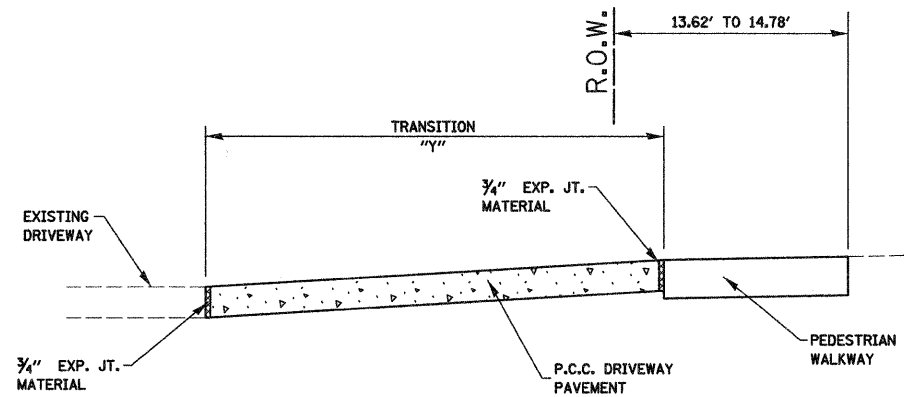
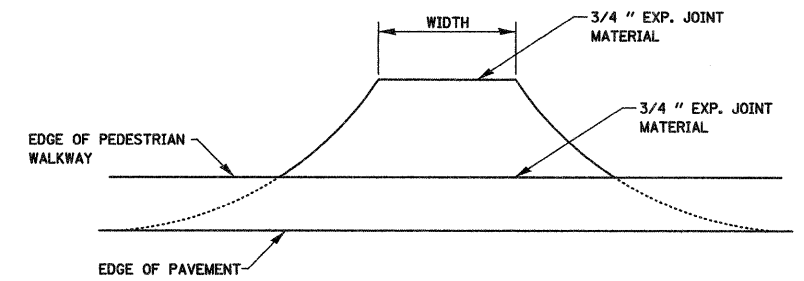


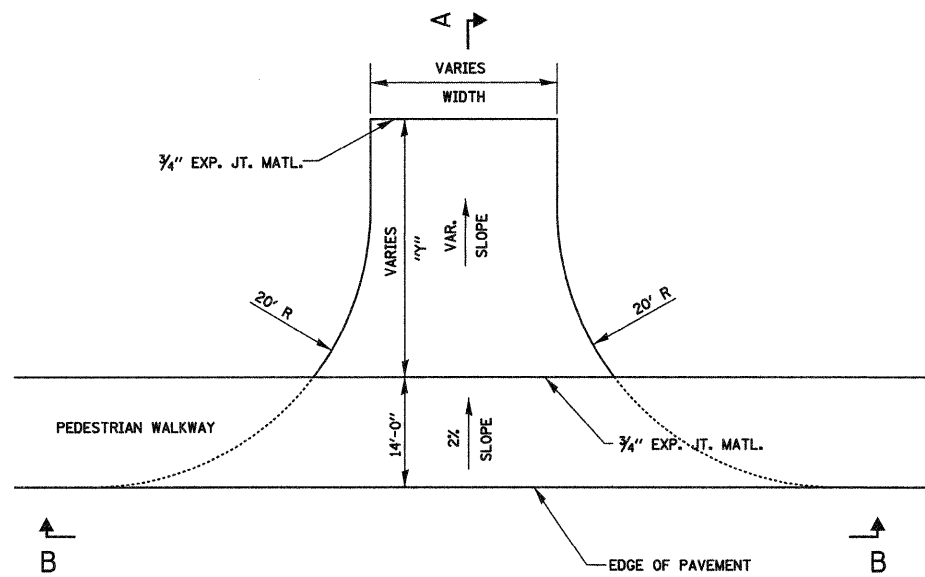
DRIVEWAY ENTRANCE DETAIL (C.E.)  
N.T.S.



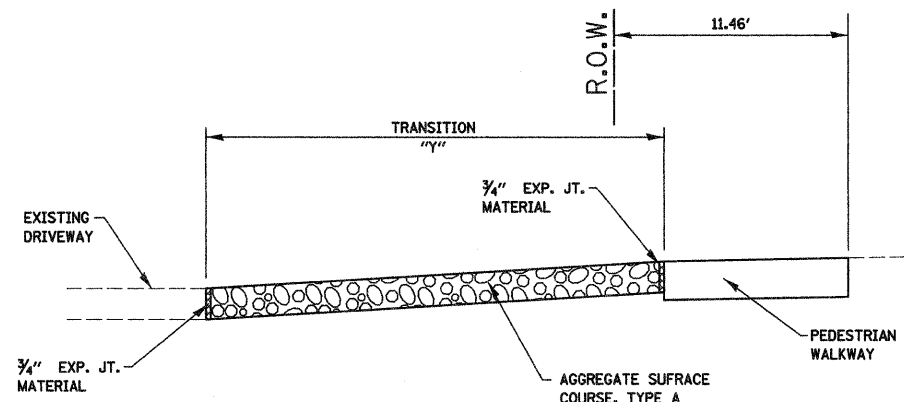
SECTION A-A  
N.T.S.



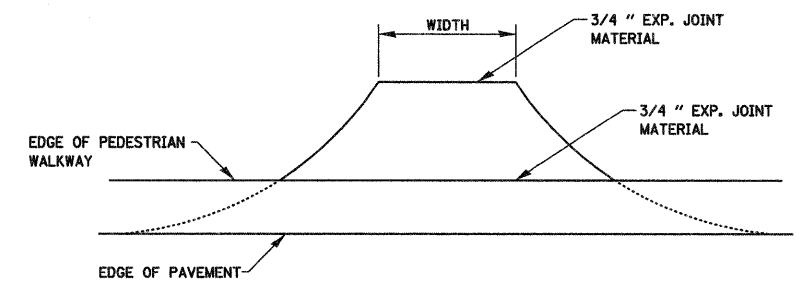
SECTION B-B  
N.T.S.



DRIVEWAY ENTRANCE DETAIL (C.E.)  
N.T.S.



SECTION A-A  
N.T.S.



SECTION B-B  
N.T.S.

FILE NAME = entrance details	USER NAME = ike	DESIGNED - BFK	REVISED -	<b>OHIO AVENUE PEDESTRIAN WALKWAY MADISON, ILLINOIS</b>	<b>ENTRANCE DETAILS</b>				F.A. RTE.	SECTION	COUNTY	TOTAL SHEETS	SHEET NO.
	PLOT SCALE = #SCALE#	DRAWN - JJB	REVISED -						09-00049-01-SW	ST. CLAIR	26	19	
	PLOT DATE = 12/21/2009	CHECKED - BFK	REVISED -						CONTRACT NO. 97420				
	DATE -	REVISED -		SCALE:	SHEET NO.	OF SHEETS	STA. TO STA.	ILLINOIS FED. AID PROJECT					