
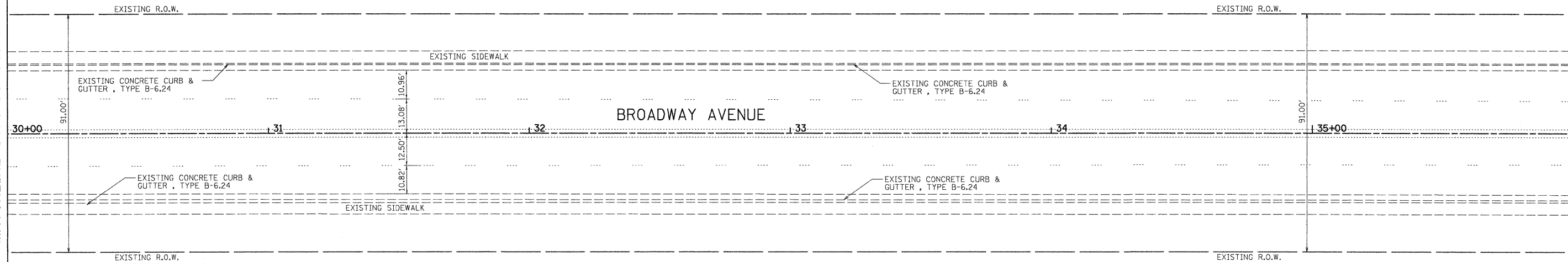


PLAN SURVEYED BY: DATE:
 PLOTTED CHECKED BY: DATE:
 NOTE BOOK NO.:
 RT. OF WAY CHECKED BY: DATE:
 CAD FILE NAME:

PROFILE SURVEYED BY: DATE:
 PLOTTED CHECKED BY: DATE:
 NOTE BOOK NO.:
 STRUCTURE NOTATION CHKD BY:

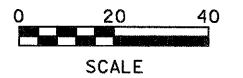
MATCHLINE STA. 30+00.00

MATCHLINE STA. 36+00.00



LEGEND

- MEDIAN REMOVAL AND REPLACEMENT
- PATCHES, CLASS B, TYPE II, 10"
- PATCHES, CLASS B, TYPE III, 10"
- PATCHES, CLASS B, TYPE IV, 10"



TBM - SOUTHEAST CORNER ON PORCH OF HOUSE
 AT #619 BROADWAY AVENUE
 ELEV. = 416.37

435		435
430		430
425		425
420		420
415		415
410		410
405		405
400		400
395		395
416.95		

FILE NAME =
 #FILE#

USER NAME = ike
 PLOT SCALE = \$SCALE\$
 PLOT DATE = 12/3/2009

DESIGNED -
 DRAWN -
 CHECKED -
 DATE -

REVISED -
 REVISED -
 REVISED -
 REVISED -

CITY OF VENICE
 BROADWAY AVENUE

PLAN AND PROFILE SHEET

SCALE: SHEET NO. OF SHEETS STA. TO STA.

F.A.J. RTE. 9097	SECTION 09-00048-00-RS	COUNTY MADISON	TOTAL SHEETS 24	SHEET NO. 17
CONTRACT NO. 97417			ILLINOIS FED. AID PROJECT	