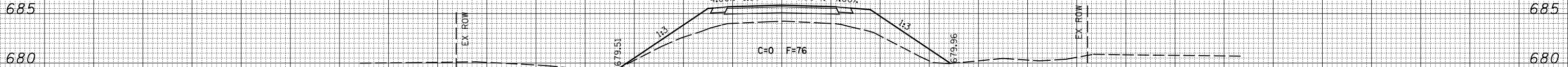
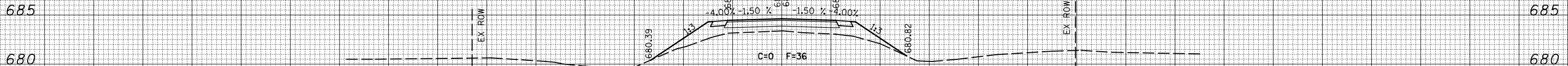


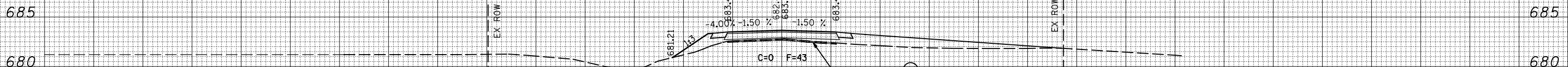
150 140 130 120 110 100 90 80 70 60 50 40 30 20 10 0 10 20 30 40 50 60 70 80 90 100 110 120 130 140 150



43+50.00



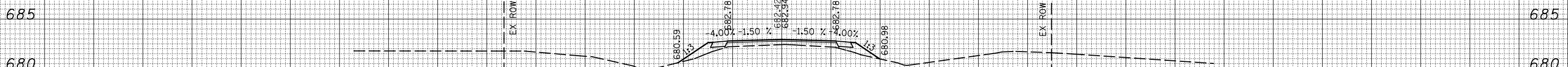
43+00.00



42+50.00

PAVEMENT REMOVAL  
STA. 42+21 TO STA. 42+74

+ 52.5 F.E.



42+00.00

DATE	
BY	
FINISHED SURVEY	
PLOTTED	
TEMPLATE	
AREAS	
CHECKED	

DATE	
BY	
ORIGINAL SURVEY	
PLOTTED	
TEMPLATE	
AREAS	
CHECKED	

150 140 130 120 110 100 90 80 70 60 50 40 30 20 10 0 10 20 30 40 50 60 70 80 90 100 110 120 130 140 150

FILE NAME =  
 c:\pwork\pwork\DAWSONKB\0176650\0510075-42-53-xsh.t.dgn

USER NAME = dawsonkb	DESIGNED -	REVISED -
	DRAWN -	REVISED -
PLOT SCALE = 20.0000' / IN.	CHECKED -	REVISED -
PLOT DATE = 12/17/2009	DATE -	REVISED -

**STATE OF ILLINOIS  
 DEPARTMENT OF TRANSPORTATION**

**CH. 24 CROSS SECTIONS**

SCALE: SHEET NO. 2 OF 14 SHEETS STA. 42+00.00 TO STA. 43+50.00

F.A.I. RTE.	SECTION	COUNTY	TOTAL SHEETS	SHEET NO.
74	(10-6HB-5)BR	CHAMPAIGN	63	41
			CONTRACT NO. 90875	

ILLINOIS FED. AID PROJECT