

STATE OF ILLINOIS  
DEPARTMENT OF TRANSPORTATION  
DIVISION OF HIGHWAYS

**PROPOSED  
HIGHWAY PLANS**

FAU ROUTE 9122 (BELTLINE RD.)  
SECTION 30-ZRS-1

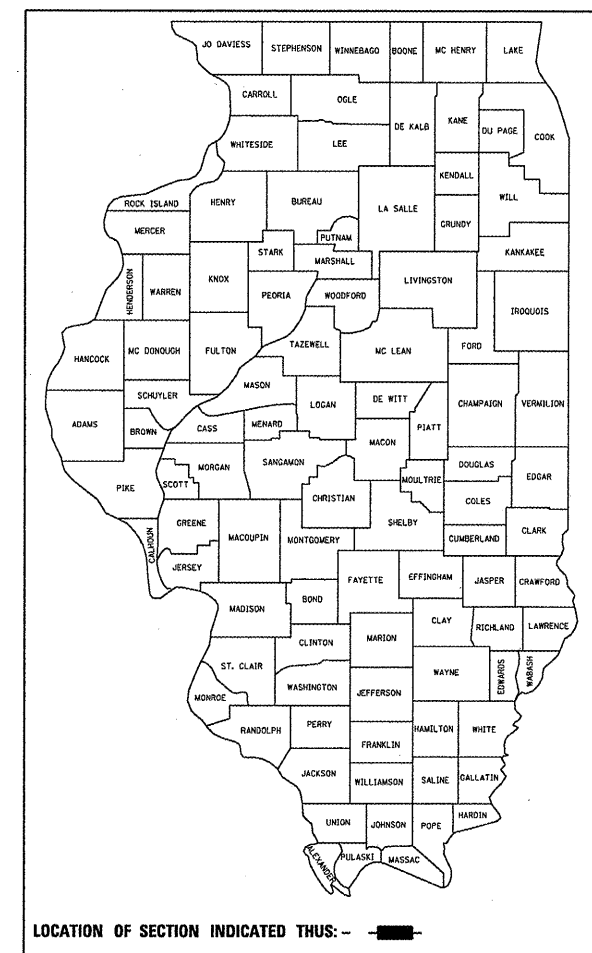
MICROSURFACING  
MADISON COUNTY

C-98-085-09

F.A.K.U.D. RTE.	SECTION	COUNTY	TOTAL SHEETS	SHEET NO.
9122	30-ZRS-1	MADISON	18	1
		ILLINOIS	CONTRACT NO. 76D34	

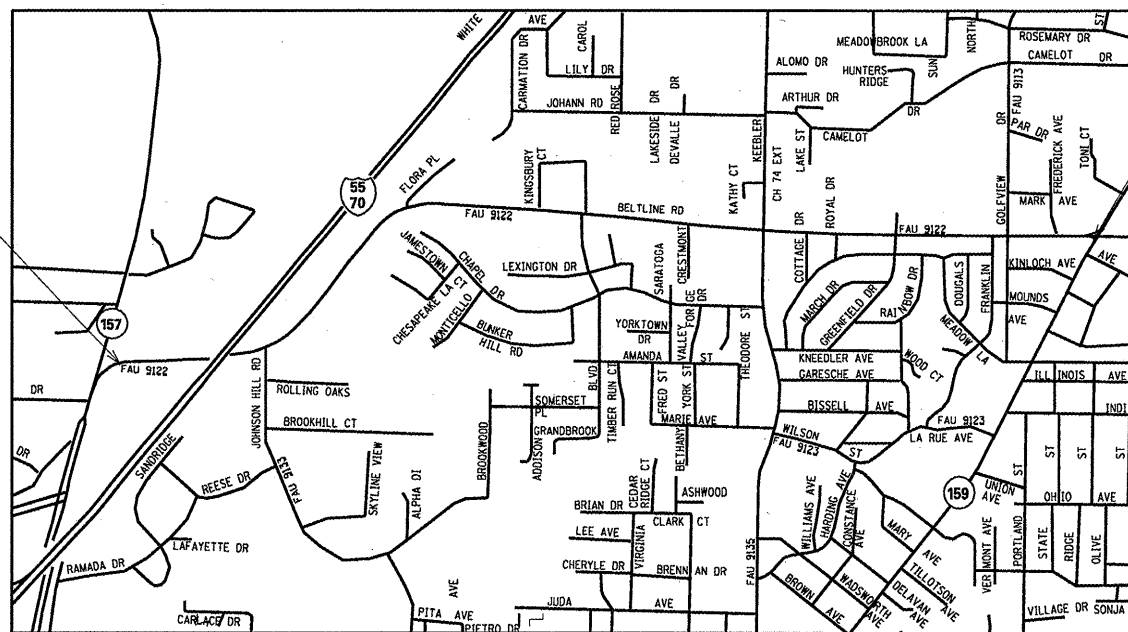
FOR INDEX OF SHEETS, SEE SHEET NO. 2

D-98-083-09

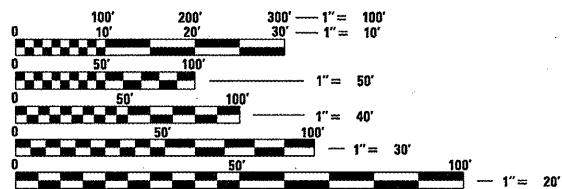


LOCATION OF SECTION INDICATED THUS: —

BEGIN PROJECT  
STA 456+80




END PROJECT  
STA 570+21



FULL SIZE PLANS HAVE BEEN PREPARED USING STANDARD ENGINEERING SCALES. REDUCED SIZED PLANS WILL NOT CONFORM TO STANDARD SCALES. IN MAKING MEASUREMENTS ON REDUCED PLANS, THE ABOVE SCALES MAY BE USED.

J.U.L.I.E.  
JOINT UTILITY LOCATION INFORMATION FOR EXCAVATION  
1-800-892-0123  
OR 811



2006 ADT = 22400  
2030 ADT = 28400  
SU = 5.0%, MU = 1.2%

GROSS LENGTH = 11341 FT. = 2.145 MILE  
NET LENGTH = 11341 FT. = 2.145 MILE

PROJECT ENGINEER: PATTI LEBEAU (618)346-3179  
PROJECT MANAGER: CHERYL KEPLAR (618)346-3186

CONTRACT NO. 76D34

STATE OF ILLINOIS  
DEPARTMENT OF TRANSPORTATION  
DIVISION OF HIGHWAYS

SUBMITTED December 17, 2009

*Mark C. Jamie*  
DEPUTY DIRECTOR OF HIGHWAYS, REGION ENGINEER

*Scott E. Stippel*  
ENGINEER OF DESIGN AND ENVIRONMENT

*Christine M. Reitzel*  
DIRECTOR OF HIGHWAYS, CHIEF ENGINEER

PRINTED BY THE AUTHORITY  
OF THE STATE OF ILLINOIS

## GENERAL NOTES

1. THE STANDARDS AND REVISION NUMBERS LISTED SHALL APPLY TO THIS PROJECT.
2. ILLINOIS STATE LAW REQUIRES A 48-HOUR NOTICE BE GIVEN TO UTILITIES BEFORE DIGGING. FIELD MARKING OF FACILITIES MAY BE OBTAINED BY CONTACTING J.U.L.I.E. OR FOR NON-MEMBERS, THE UTILITY COMPANY DIRECTLY. AGENCIES KNOWN TO HAVE FACILITIES WITHIN THE PROJECT AREA ARE AS FOLLOWS:
  - AMEREN CIPS (GAS & ELECTRIC)
  - AT&T ILLINOIS (COMMUNICATIONS)
  - CHARTER COMMUNICATIONS, INC. (CABLE TV)
  - VILLAGE OF GODFREY (SANITARY SEWER)
  - ILLINOIS AMERICAN WATER CO. (WATER)
 (MEMBERS OF J.U.L.I.E. (800) 892-0123 ARE INDICATED BY \*. NON-J.U.L.I.E. MEMBERS MUST BE NOTIFIED INDIVIDUALLY.)
3. THE CONTRACTOR SHALL VERIFY ALL DIMENSIONS AND CONDITIONS IN THE FIELD PRIOR TO CONSTRUCTION AND ORDERING OF MATERIALS.
4. NO SURVEY WAS PERFORMED FOR THIS PROJECT. THE STATIONING, PAVEMENT MARKING, TOPOGRAPHY, ETC. SHOWN IS APPROXIMATE AND WAS CREATED USING MICROFILM.
5. NO OVERNIGHT LANE CLOSURES SHALL BE ALLOWED ON THE PROJECT.
6. FLAGGERS SHALL BE PRESENT DURING ALL CLOSURE HOURS, INCLUDING LUNCH HOUR, AND NO ADDITIONAL COMPENSATION SHALL BE ALLOWED.
7. THE RESIDENT ENGINEER SHALL VERIFY THE EXISTENCE OF HIGHWAY LIGHTING AND/OR ITS UTILITIES WITHIN THE PROJECT LIMITS. IF HIGHWAY LIGHTING AND/OR ITS EXISTS WITHIN THE PROJECT LIMITS, AND IF THESE ITEMS REQUIRE LOCATING, THE CONTRACTOR SHALL BE DIRECTED TO DO SO ACCORDING TO SECTION 803 OF THE STANDARD SPECIFICATIONS. IF LOCATING UNDERGROUND CABLE IS NOT INCLUDED AS PART OF THE PLANS, THIS WORK SHALL BE PAID FOR ACCORDING TO ARTICLE 109.04 OF THE STANDARD SPECIFICATIONS.
8. SHORT TERM PAVEMENT MARKING SHALL BE APPLIED TO EACH PASS. ONLY THE REMOVAL OF THE FINAL SURFACE APPLICATION WILL BE PAID FOR (WORK ZONE PAVEMENT MARKING REMOVAL - SQ FT). AN AMOUNT OF TEMPORARY PAVEMENT MARKING WHICH EQUALS THE AMOUNT OF PERMANENT PAVEMENT MARKING HAS ALSO BEEN ADDED TO THE PLANS.
9. THE APPLICATION RATE FOR MICRO-SURFACING, TYPE II AND MICRO-SURFACING RUT FILLING, TYPE III SHALL BE 20 LB/SQ YD PER PASS.
10. THE CONTRACTOR SHALL DEVISE AND SUBMIT A JOINT PLAN THAT MEETS THE APPROVAL OF THE RESIDENT ENGINEER AS REQUIRED BY THE SPECIAL PROVISION "MICRO-SURFACING".
11. THE PROPOSED PAVEMENT MARKINGS SHALL BE PLACED IN THE SAME LOCATION AS EXISTING AS DIRECTED BY THE RESIDENT ENGINEER. CARE SHALL BE TAKEN TO ENSURE PAVEMENT MARKING CAN BE REPLICATED BEFORE PAVEMENT MARKING REMOVAL IS COMMENCED.
12. "ROAD CONSTRUCTION AHEAD" SIGNS SHALL BE PLACED AT THE BEGINNING OF THE PROJECT PLUS THE INTERSECTING SIDEROADS, AND WILL BE CONSIDERED INCLUDED IN THE TRAFFIC CONTROL PAY ITEMS. ALL CONSTRUCTION SIGNS SHALL BE 48" X 48" FLUORESCENT ORANGE.
13. THE FOLLOWING MIXTURE REQUIREMENTS ARE APPLICABLE FOR THIS PROJECT:
 

MIXTURE USE	BIT MIX MICRO-SURF.
AC/PG	
RAP % (MAX)	
DESIGN AIR VOIDS	
MIX COMPOSITION	
(GRADATION MIXTURE)	
FRICITION AGG	MIXTURE "D"

## INDEX OF SHEETS

- |      |   |
|------|---|
| 1    | COVER SHEET   |
| 2    | INDEX OF SHEETS, GENERAL NOTES<br>COMMITMENTS & HIGHWAY STANDARDS |
| 3    | SUMMARY OF QUANTITIES   |
| 4    | TYPICAL SECTION   |
| 5-6  | SCHEDULES OF QUANTITIES   |
| 7-17 | PAVEMENT MARKING SHEETS   |
| 18   | DETAILS   |

## HIGHWAY STANDARDS

000001-05	701606-06
001006	701701-06
701001-02	701901-01
701006-03	780001-02
701602-04	781001-03

## COMMITMENTS

NONE

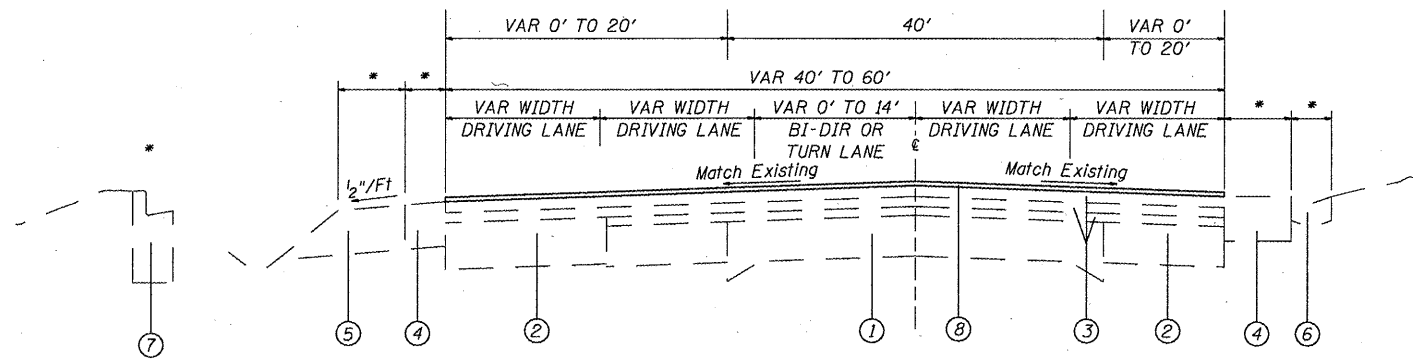
FILE NAME =	USER NAME = #USER#	DESIGNED - ---	REVISED - ---	<b>STATE OF ILLINOIS DEPARTMENT OF TRANSPORTATION</b>	<b>INDEX OF SHEETS, GENERAL NOTES, STANDARDS AND COMMITMENTS</b>	F.A.U. RTE.	SECTION	COUNTY	TOTAL SHEETS	SHEET NO.	
#FILE#		DRAWN - ---	REVISED - ---			9122	3Q-ZBS-1	MADISON	18	2	
	PLOT SCALE = #SCALE#	CHECKED - ---	REVISED - ---			CONTRACT NO. 76034					
	PLOT DATE = #DATE#	DATE - ---	REVISED - ---			FED. ROAD DIST. NO. ILLINOIS FED. AID PROJECT					

*Rev.*

# SUMMARY OF QUANTITIES

SUMMARY OF QUANTITIES			URBAN TOTAL QUANTITIES	CONSTRUCTION TYPE CODE			SUMMARY OF QUANTITIES			TOTAL QUANTITIES	CONSTRUCTION TYPE CODE		
CODE NO	ITEM	UNIT		100% STATE FOOD	-----	-----	CODE NO	ITEM	UNIT		-----	-----	-----
67100100	MOBILIZATION	L SUM	1	1									
70102625	TRAFFIC CONTROL AND PROTECTION, STANDARD 701606	L SUM	1	1									
70102632	TRAFFIC CONTROL AND PROTECTION, STANDARD 701602	L SUM	1	1									
70102635	TRAFFIC CONTROL AND PROTECTION, STANDARD 701701	L SUM	1	1									
70300100	SHORT-TERM PAVEMENT MARKING	FOOT	7680	7680									
70300210	TEMPORARY PAVEMENT MARKING - LETTERS AND SYMBOLS	SQ FT	2560	2560									
70300220	TEMPORARY PAVEMENT MARKING - LINE 4"	FOOT	53228	53228									
70300260	TEMPORARY PAVEMENT MARKING - LINE 12"	FOOT	112	112									
70300280	TEMPORARY PAVEMENT MARKING - LINE 24"	FOOT	204	204									
70301000	WORK ZONE PAVEMENT MARKING REMOVAL	SQ FT	2560	2560									
* 78000100	THERMOPLASTIC PAVEMENT MARKING - LETTERS AND SYMBOLS	SO FT	868.4	868.4									
* 78000200	THERMOPLASTIC PAVEMENT MARKING - LINE 4"	FOOT	53228	53228									
* 78000600	THERMOPLASTIC PAVEMENT MARKING - LINE 12"	FOOT	112	112									
* 78000650	THERMOPLASTIC PAVEMENT MARKING - LINE 24"	FOOT	204	204									
* 78100100	RAISED REFLECTIVE PAVEMENT MARKER	EACH	702	702									
78300100	PAVEMENT MARKING REMOVAL	SO FT	19134	19134									
78300200	RAISED REFLECTIVE PAVEMENT MARKER REMOVAL	EACH	702	702									
X0326220	MICRO-SURFACING RUT FILLING	FOOT	84320	84320									
X0326221	MICRO-SURFACING, SINGLE PASS, TYPE II	SO YD	55128	55128									

*\*Specialty Items*



TYPICAL SECTION  
STA 456+80 TO STA 570+21

\* SHOULDER WIDTH AND CONFIGURATION VARIES THE LENGTH OF THE PROJECT

LEGEND

- ① EXISTING P.C.C. BASE
- ② EXISTING WIDENING
- ③ EXISTING HMA RESURFACING
- ④ EXISTING HMA SHOULDER
- ⑤ EXISTING AGGRAGATE SHOULDER
- ⑥ EXISTING V GUTTER
- ⑦ EXISTING CURB AND GUTTER
- ⑧ PROPOSED MICROSURFACING AND RUT FILLING

FILE NAME =	USER NAME = *USER*	DESIGNED - ---	REVISED - ---	<b>STATE OF ILLINOIS DEPARTMENT OF TRANSPORTATION</b>	<b>TYPICAL SECTION</b>	F.A.W. RTE.	SECTION	COUNTY	TOTAL SHEETS	SHEET NO.
*FILEL*		DRAWN - ---	REVISED - ---			9122	30-ZBS-1	MADISON	18	4
		CHECKED - ---	REVISED - ---			CONTRACT NO. 76034				
		DATE - ---	REVISED - ---	SCALE: _____	SHEET NO. ___ OF ___ SHEETS	STA. _____ TO STA. _____	FED. ROAD DIST. NO. _ [ILLINOIS] FED. AID PROJECT			

MICROSURFACING SCHEDULE				
STATION			MICRO SURFACING SINGLE PASS TYPE II	MICRO SURFACING RUT FILLING
			SQ YD	FT
456+80	TO	469+99	5862	10552
469+99	TO	473+04	1525	2440
473+04	TO	476+29	1806	2600
476+29	TO	479+28	1495	2392
479+28	TO	487+78	3778	6800
487+78	TO	491+52	1870	2992
491+52	TO	494+79	1817	2616
494+79	TO	498+54	1875	3000
498+54	TO	508+61	4476	8056
508+61	TO	509+08	213	376
509+08	TO	509+55	218	376
509+55	TO	511+56	1035	1608
511+56	TO	518+16	3740	5280
518+16	TO	520+66	1264	2000
520+66	TO	523+70	1582	2432
523+70	TO	524+61	543	728
524+61	TO	525+25	390	512
525+25	TO	529+48	2632	3384
529+48	TO	537+91	OMISSION	
537+91	TO	538+70	460	632
538+70	TO	541+70	1692	2400
541+70	TO	548+24	3633	5232
548+24	TO	548+43	116	152
548+43	TO	551+42	1860	2392
551+42	TO	552+79	776	1096
552+79	TO	555+02	1239	1784
555+02	TO	555+12	61	80
555+12	TO	556+66	1027	1232
556+66	TO	557+50	513	672
557+50	TO	562+96	3033	4368
562+96	TO	566+31	1947	2680
566+31	TO	566+55	148	192
BEGIN DIVIDED				
WEST BOUND BELTLINE RD				
566+55	TO	567+54	267	396
567+54	TO	568+00	131	184
568+00	TO	568+62	234	248
568+62	TO	569+94	268	264
SOUTH BOUND IL 159 TO EASTBOUND BELTLINE RD RAMP				
568+62	TO	569+94	348	448
EASTBOUND BELTLINE RD				
566+55	TO	567+54	309	792
567+54	TO	568+40	310	344
568+40	TO	568+90	182	200
568+90	TO	569+87	452	388
TOTALS			55128	84320

FILE NAME =  
#FILE#

USER NAME = #USER#  
DESIGNED - ---  
DRAWN - ---  
PLOT SCALE = #SCALE#  
PLOT DATE = #DATE#

CHECKED - ---  
DATE - ---

REVISED - ---  
REVISED - ---  
REVISED - ---  
REVISED - ---

STATE OF ILLINOIS  
DEPARTMENT OF TRANSPORTATION

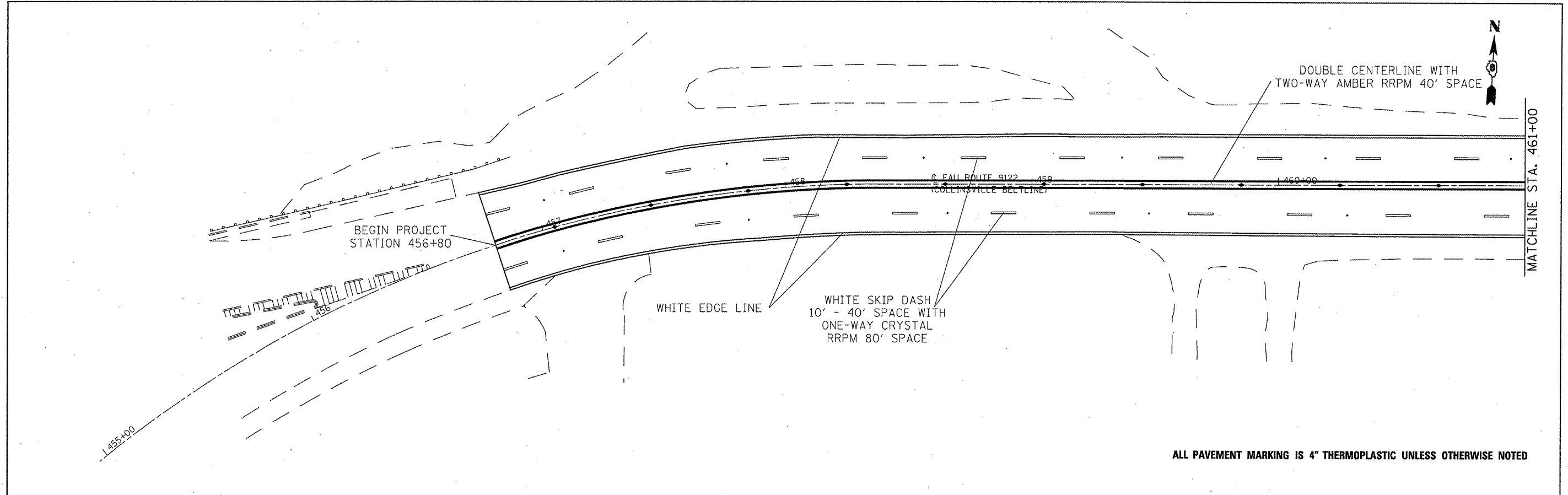
SCHEDULES

SCALE: \_\_\_\_\_ SHEET NO. \_\_\_ OF \_\_\_ SHEETS STA. \_\_\_\_\_ TO STA. \_\_\_\_\_

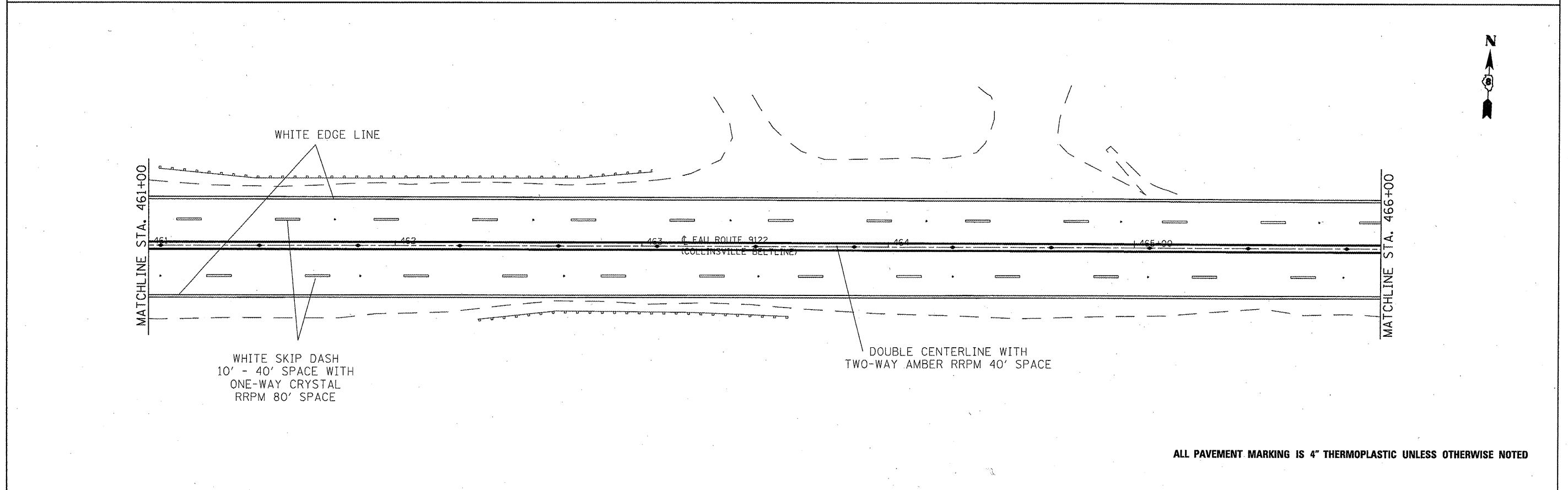
F.A.W. RTE.	SECTION	COUNTY	TOTAL SHEETS	SHEET NO.
9122	30-ZRS-1	MADISON	18	5
CONTRACT NO. 76034				
FED. ROAD DIST. NO. _ [ILLINOIS] FED. AID PROJECT				

PAVEMENT MARKING SCHEDULE																			
THERMOPLASTIC PAVEMENT MARKING																			
STATION			LINE, 4"											PAVEMENT MARKING REMOVAL	RAISED REFLECTIVE PAVEMENT MARKERS				
			WHITE				YELLOW				LINE, 12"		LINE, 24"		LETTERS AND SYMBOLS		ONE WAY CRYSTAL	TWO WAY AMBER	REMOVAL
			EDGE LINE	SKIP DASH	LANE LINE	DOUBLE CENTERLINE	BI-DI	LINE	SKIP DASH	DIAGONALS	CROSS WALK	WHITE STOP BAR	TURN ARROWS		ONLY				
FT	FT	FT	FT	FT	FT	FT	FT	FT	FT	SO FT	SO FT	SO FT	EACH	EACH	EACH				
456+80	TO	461+00	840	210		840										11	11	22	
461+00	TO	466+00	1000	250		1000										13	13	26	
466+00	TO	471+00	1000	250		1200										13	15	28	
471+00	TO	472+50	300	80		600							20			4	11	15	
473+44	TO	475+10	332	80	166	332								31.2		8	4	12	
475+10	TO	477+00	380	100		760										5	10	15	
477+00	TO	479+28	456	120		912										6	12	18	
479+28	TO	483+00	744	190		744										9	9	18	
483+00	TO	487+78	956	240		956										12	12	24	
487+78	TO	489+00	244	120		488										3	6	9	
489+00	TO	492+89	778	200		1556										10	20	30	
492+89	TO	493+50	122	20	61	122								15.6		4	2	6	
493+50	TO	494+37	97	20	42	84								15.6		4	2	6	
494+37	TO	498+45	816	200		1632										10	20	30	
498+45	TO	499+00	110	20		110										2	2	4	
499+00	TO	505+00	1200	300		1200										15	15	30	
505+00	TO	509+08	816	200		816										10	10	20	
509+08	TO	511+00	384	100		768										5	10	15	
511+00	TO	513+00	400	100		800										5	10	15	
513+00	TO	514+17	234	60	117	234							34	31.2		7	3	10	
515+00	TO	516+74	348	90	174	348							34	31.2		8	4	12	
516+74	TO	517+00	52	20		104										2	4	6	
517+00	TO	520+64	728	180		1456										9	18	27	
520+64	TO	521+71	214	60		214										2	2	4	
521+71	TO	523+00	258	60		516										6	12	18	
523+00	TO	524+68	336	90		672										4	8	12	
524+68	TO	526+03	270	70	135	270								31.2		7	3	10	
526+03	TO	527+05	202	50												3		3	
527+05	TO	528+05	200	50	100	200								31.2		7	3	10	
528+05	TO	528+48	86	20		86										2	1	3	
524+48	TO	529+00	104	30	52	104								15.6		3	2	5	
529+00	TO	529+48	96	30	48	96								15.6		3	1	4	
537+91	TO	538+00	18				22							15.6				0	
538+00	TO	544+00	1200	300			1500							93.6		15	30	45	
544+00	TO	546+38	476	120			595							46.8		6	12	18	
546+38	TO	548+22	368	90	130			184	50					30	31.2	9	5	14	
549+24	TO	550+24	200	50	200	200								40	62.4	8	3	11	
550+24	TO	556+00	1152				1440							55	93.6	14	28	42	
556+00	TO	562+00	1200	300	60		1500								109.2	18	30	48	
562+00	TO	566+20	840	210			1050								62.4	11	22	33	
566+20	TO	567+00	160	60				160								2		2	
567+00	TO	570+21	916	80	329			250								22		22	
SUB TOTALS			20633	4820	1614	19420	6107	594	50	55	57	204	114.4	20.8		22	317	385	702
TOTALS						53238						112		204	868.4	19134.4	702		702

FILE NAME =	USER NAME = #USER#	DESIGNED - ---	REVISED - ---	<b>STATE OF ILLINOIS DEPARTMENT OF TRANSPORTATION</b>	<b>SCHEDULES</b>	F.A.W. RTE.	SECTION	COUNTY	TOTAL SHEETS	SHEET NO.
#FILE#	DRAWN - ---	REVISED - ---	9122			30-ZRS-1	MADISON	18	6	
PLOT SCALE = #SCALE#	CHECKED - ---	REVISED - ---	CONTRACT NO. 76034							
PLOT DATE = #DATE#	DATE - ---	REVISED - ---	FED. ROAD DIST. NO. - ILLINOIS FED. AID PROJECT							
SCALE: _____ SHEET NO. ___ OF ___ SHEETS STA. _____ TO STA. _____										

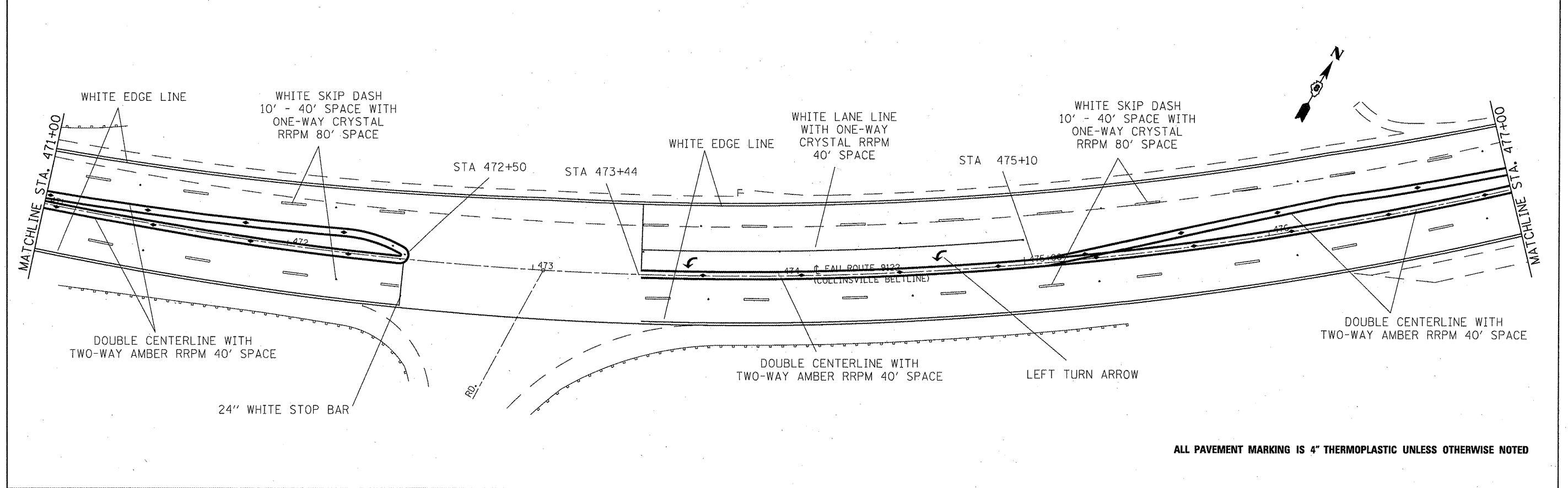
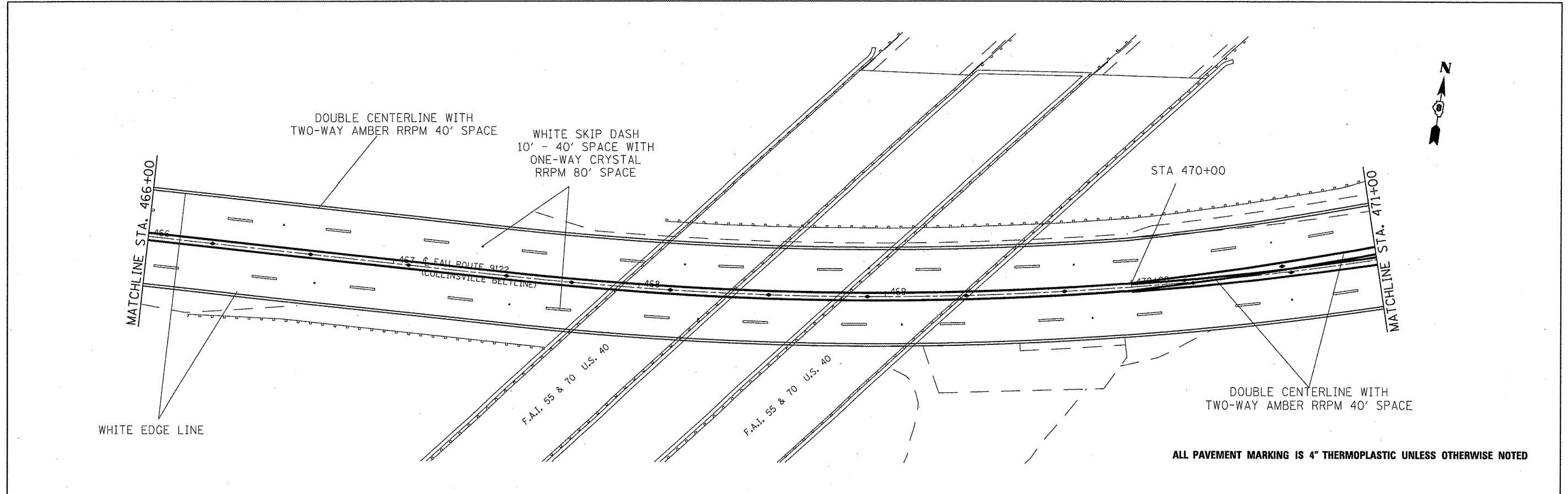


ALL PAVEMENT MARKING IS 4" THERMOPLASTIC UNLESS OTHERWISE NOTED



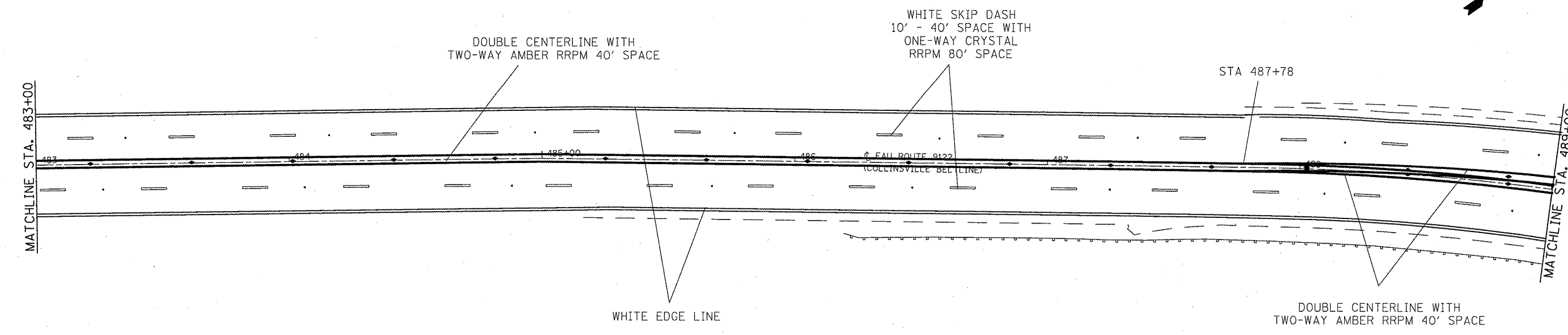
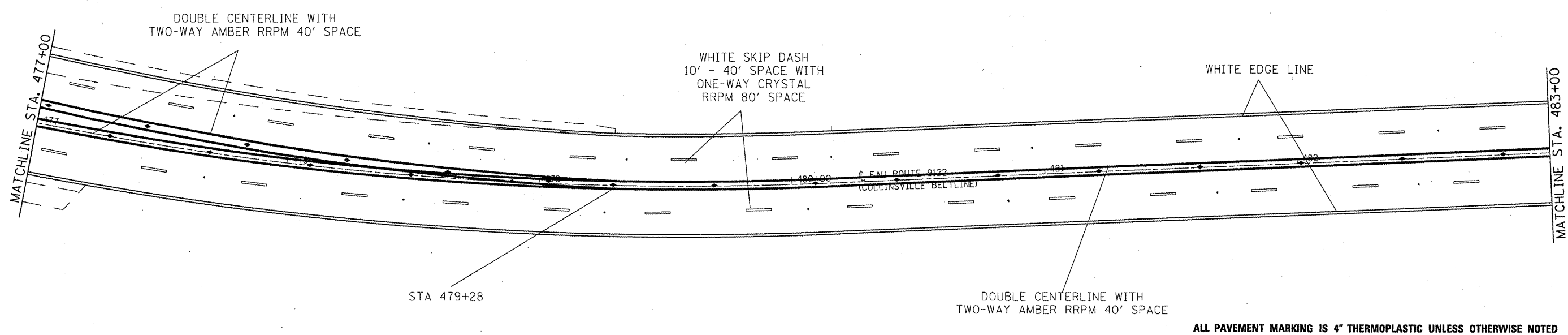
ALL PAVEMENT MARKING IS 4" THERMOPLASTIC UNLESS OTHERWISE NOTED

FILE NAME =	USER NAME = #USER#	DESIGNED -	REVISED -	<b>STATE OF ILLINOIS DEPARTMENT OF TRANSPORTATION</b>	<b>PLAN SHEETS</b>	F.A.W. RTE.	SECTION	COUNTY	TOTAL SHEETS	SHEET NO.	
#FILEL#		DRAWN -	REVISED -			9122	30-ZBS-1	MADISON	18	7	
	PLOT SCALE = #SCALE#	CHECKED -	REVISED -			CONTRACT NO. 76034					
	PLOT DATE = #DATE#	DATE -	REVISED -			FED. ROAD DIST. NO. ILLINOIS FED. AID PROJECT					



FILE NAME =	USER NAME = #USER#	DESIGNED -	REVISED -	<b>STATE OF ILLINOIS DEPARTMENT OF TRANSPORTATION</b>	<b>PLAN SHEETS</b>		F.A.I. RTE.	SECTION	COUNTY	TOTAL SHEETS	SHEET NO.	
#FILE#		DRAWN -	REVISED -		SCALE: _____	SHEET NO. ____ OF ____ SHEETS	STA. _____ TO STA. _____	9122	3Q-ZBS-1	MADISON	18	8
	PLOT SCALE = #SCALE#	CHECKED -	REVISED -					CONTRACT NO. 76034				
	PLOT DATE = #DATE#	DATE -	REVISED -					FED. ROAD DIST. NO. [ILLINOIS] FED. AID PROJECT				



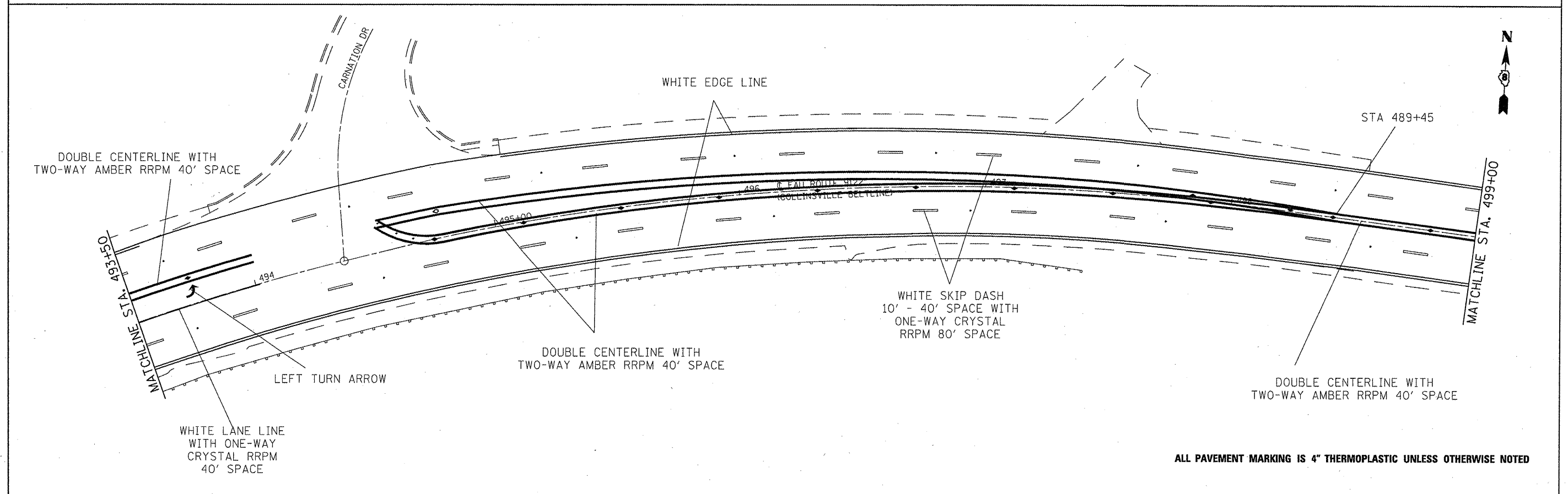
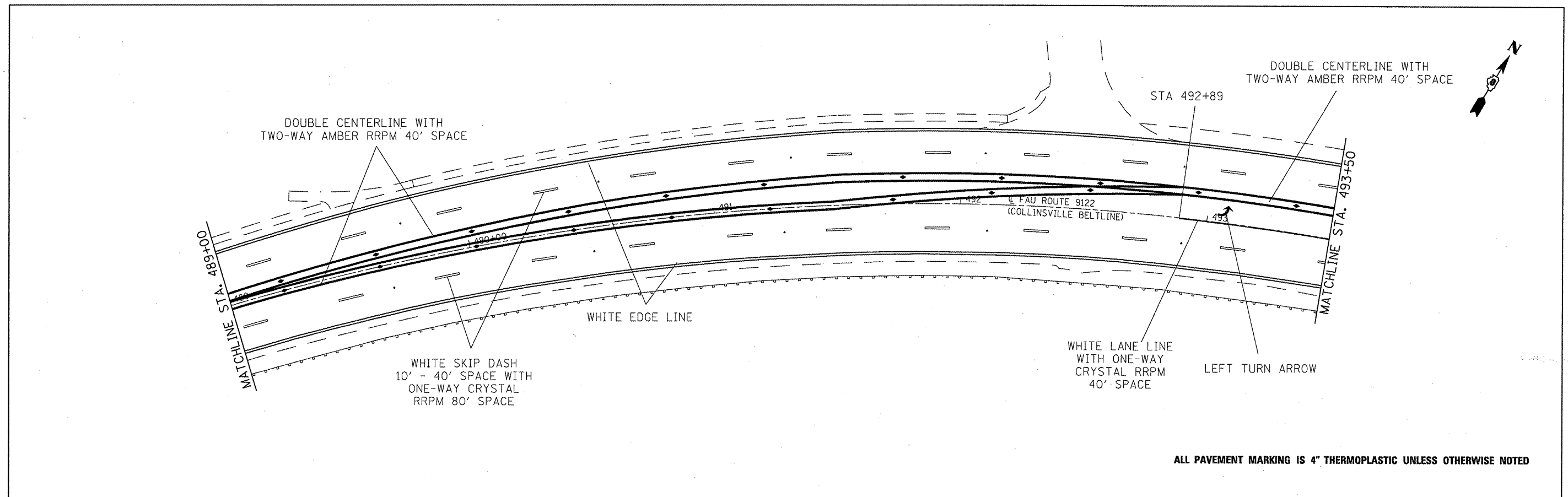


FILE NAME =	USER NAME = #USER#	DESIGNED -	REVISD -
#FILE#		DRAWN -	REVISD -
	PLOT SCALE = #SCALE#	CHECKED -	REVISD -
	PLOT DATE = #DATE#	DATE -	REVISD -

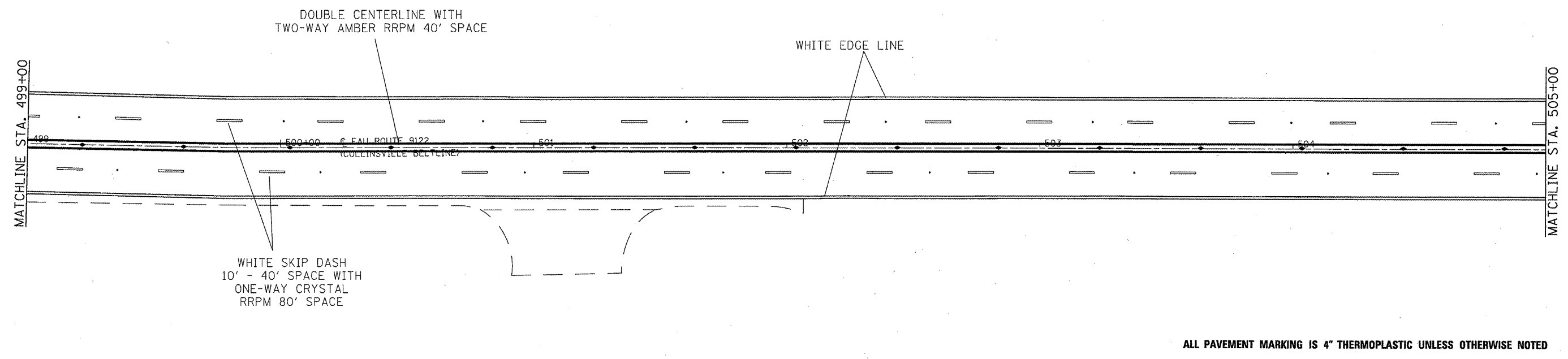
STATE OF ILLINOIS  
DEPARTMENT OF TRANSPORTATION

PLAN SHEETS	
SCALE: _____	SHEET NO. ___ OF ___ SHEETS   STA. _____ TO STA. _____

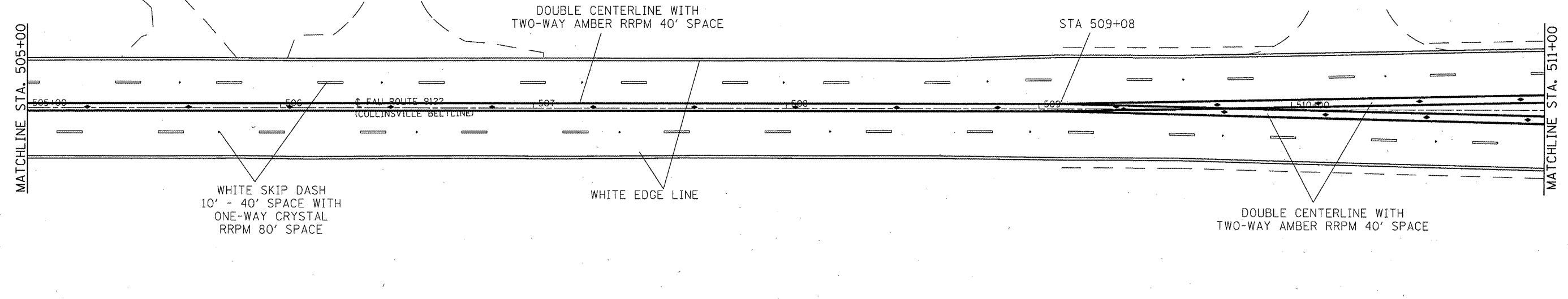
F.A.U. RTE.	SECTION	COUNTY	TOTAL SHEETS	SHEET NO.
9122	30-285-1	MADISON	18	9
CONTRACT NO. 76034				
FED. ROAD DIST. NO. _ [ILLINOIS] FED. AID PROJECT				



FILE NAME =	USER NAME = #USER#	DESIGNED -	REVISED -	<b>STATE OF ILLINOIS DEPARTMENT OF TRANSPORTATION</b>	<b>PLAN SHEETS</b>		F.A.W. RTE.	SECTION	COUNTY	TOTAL SHEETS	SHEET NO.	
#FILE#		DRAWN -	REVISED -		SCALE: _____	SHEET NO. _____ OF _____ SHEETS	STA. _____ TO STA. _____	9122	30-285-1	MADISON	18	10
	PLOT SCALE = #SCALE#	CHECKED -	REVISED -									CONTRACT NO. 76034
	PLOT DATE = #DATE#	DATE -	REVISED -					FED. ROAD DIST. NO. - [ILLINOIS] FED. AID PROJECT				

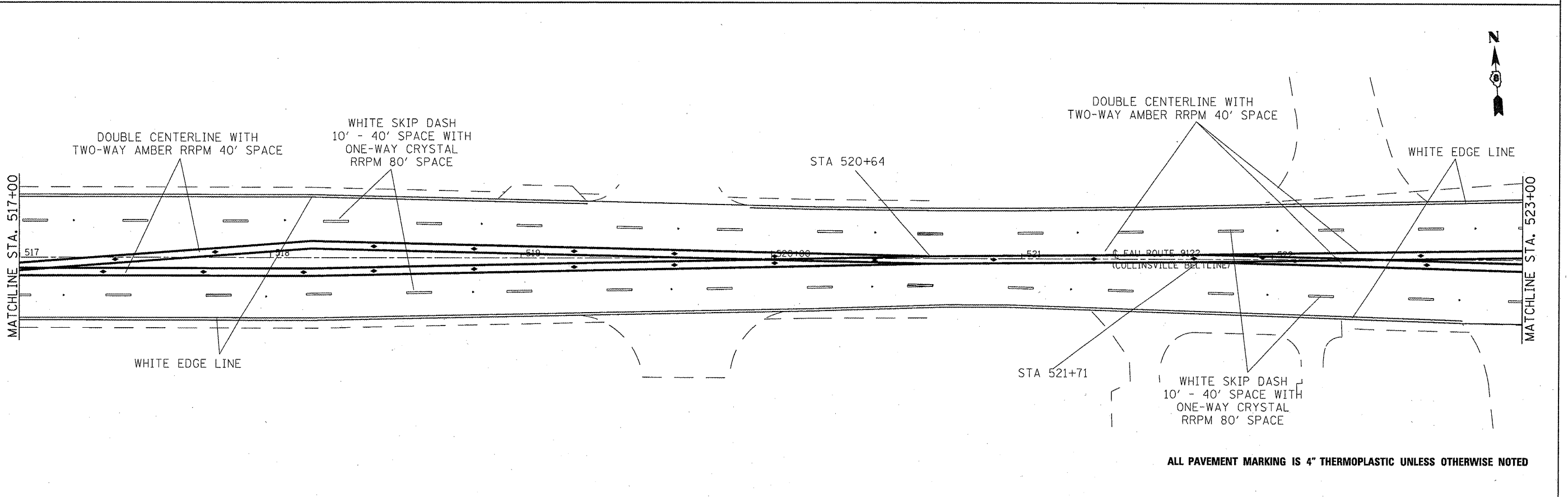
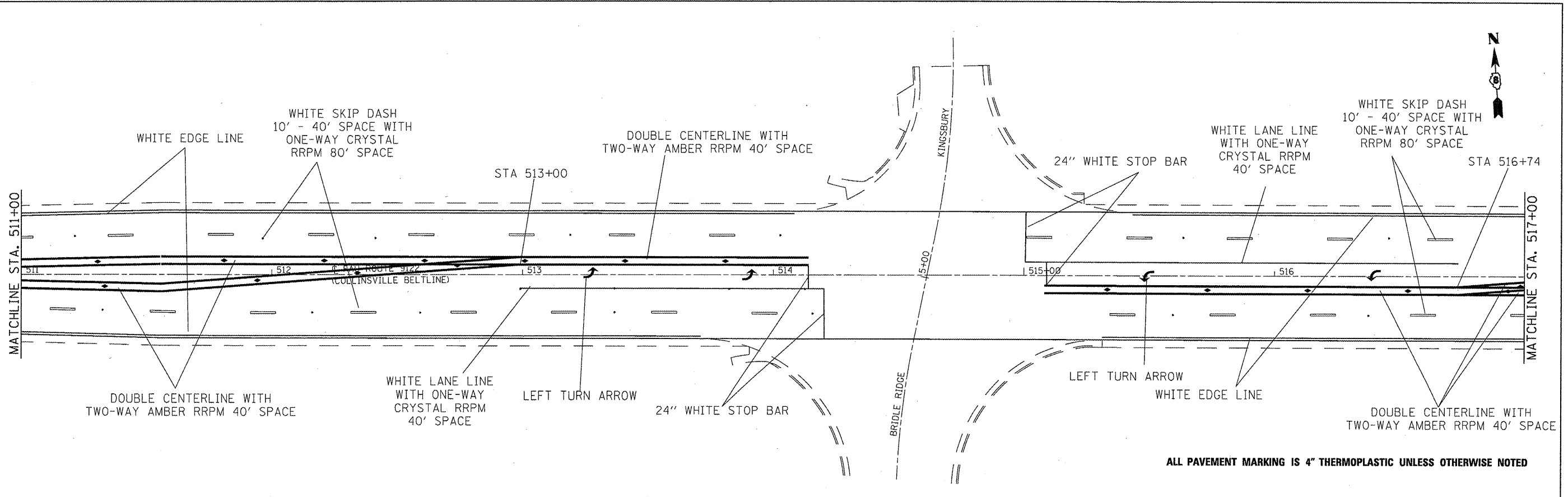


ALL PAVEMENT MARKING IS 4" THERMOPLASTIC UNLESS OTHERWISE NOTED

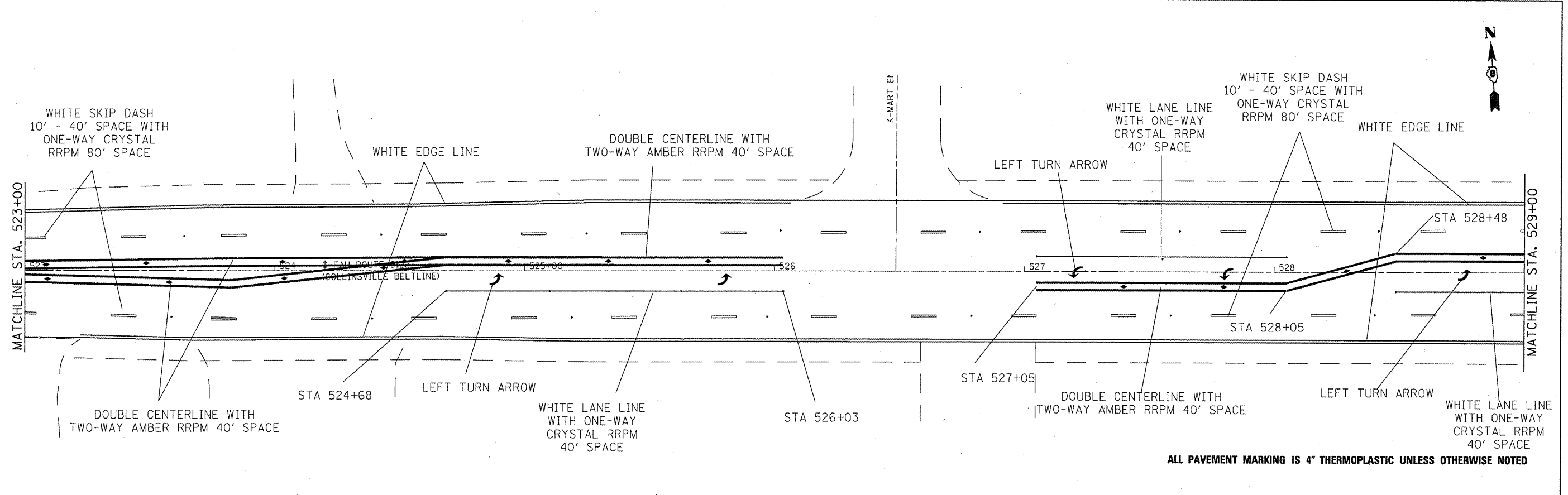


ALL PAVEMENT MARKING IS 4" THERMOPLASTIC UNLESS OTHERWISE NOTED

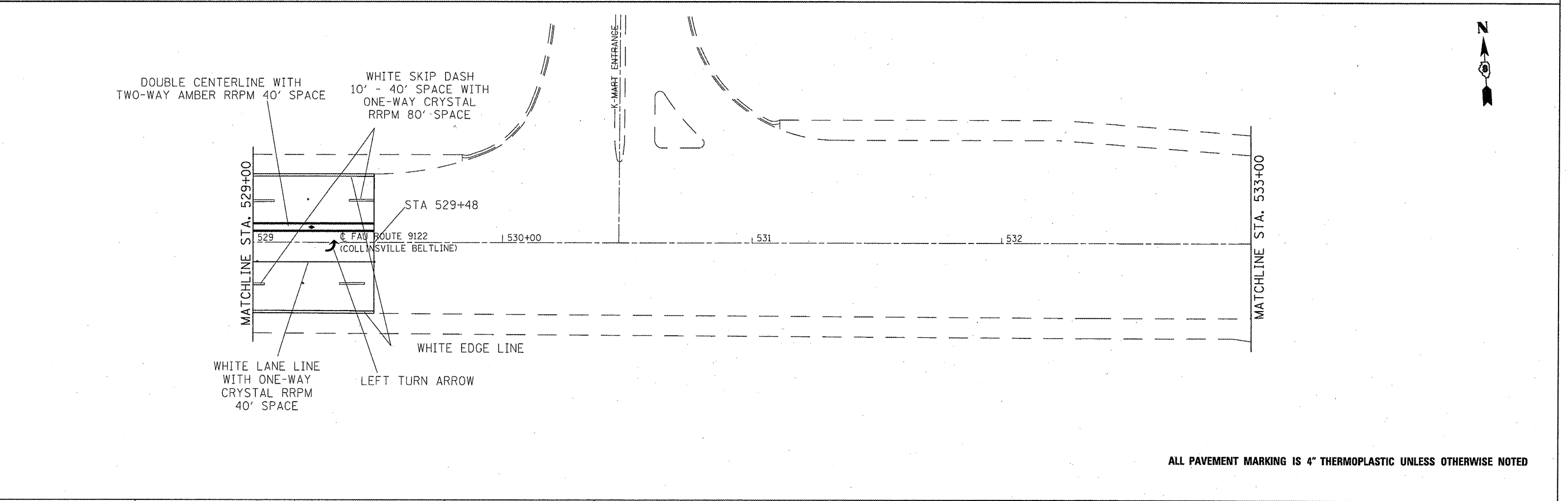
FILE NAME = #FILE#	USER NAME = #USER#	DESIGNED - ---	REVISED - ---	<b>STATE OF ILLINOIS DEPARTMENT OF TRANSPORTATION</b>	<b>PLAN SHEETS</b>		F.A.M. RTE.	SECTION	COUNTY	TOTAL SHEETS	SHEET NO.
	PLOT SCALE = #SCALE#	DRAWN - ---	REVISED - ---		9122	30-Z85-1	MADISON	18	11		
	PLOT DATE = #DATE#	CHECKED - ---	REVISED - ---		SCALE: _____ SHEET NO. _____ OF _____ SHEETS STA. _____ TO STA. _____		FED. ROAD DIST. NO. _____ ILLINOIS FED. AID PROJECT		CONTRACT NO. 76034		
		DATE - -----	REVISED - ---								



FILE NAME =	USER NAME = #USER#	DESIGNED - ---	REVISED - ---	<b>STATE OF ILLINOIS DEPARTMENT OF TRANSPORTATION</b>	<b>PLAN SHEETS</b>			F.A.U. RTE.	SECTION	COUNTY	TOTAL SHEETS	SHEET NO.
#FILE#		DRAWN - ---	REVISED - ---		SCALE: -----	SHEET NO. ___ OF ___ SHEETS	STA. ----- TO STA. -----	9122	3Q-ZBS-1	MADISON	18	12
		CHECKED - ---	REVISED - ---					CONTRACT NO. 76034				
		PLOT DATE = #DATE#	DATE - -----				FED. ROAD DIST. NO. [ILLINOIS] FED. AID PROJECT					

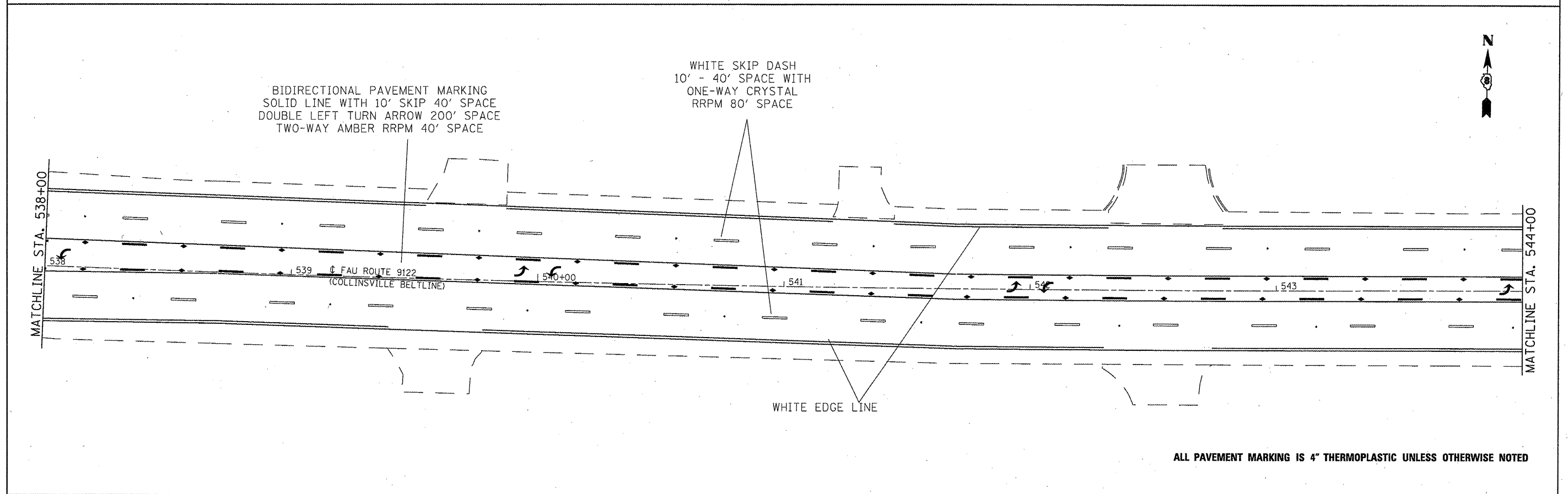
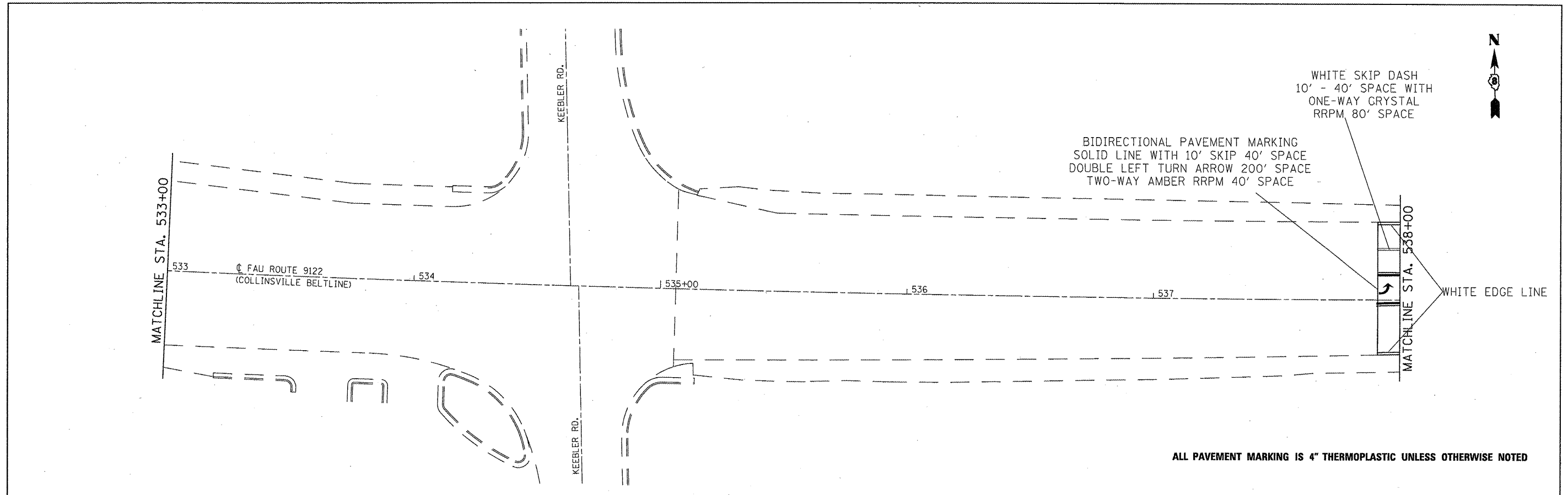


ALL PAVEMENT MARKING IS 4" THERMOPLASTIC UNLESS OTHERWISE NOTED



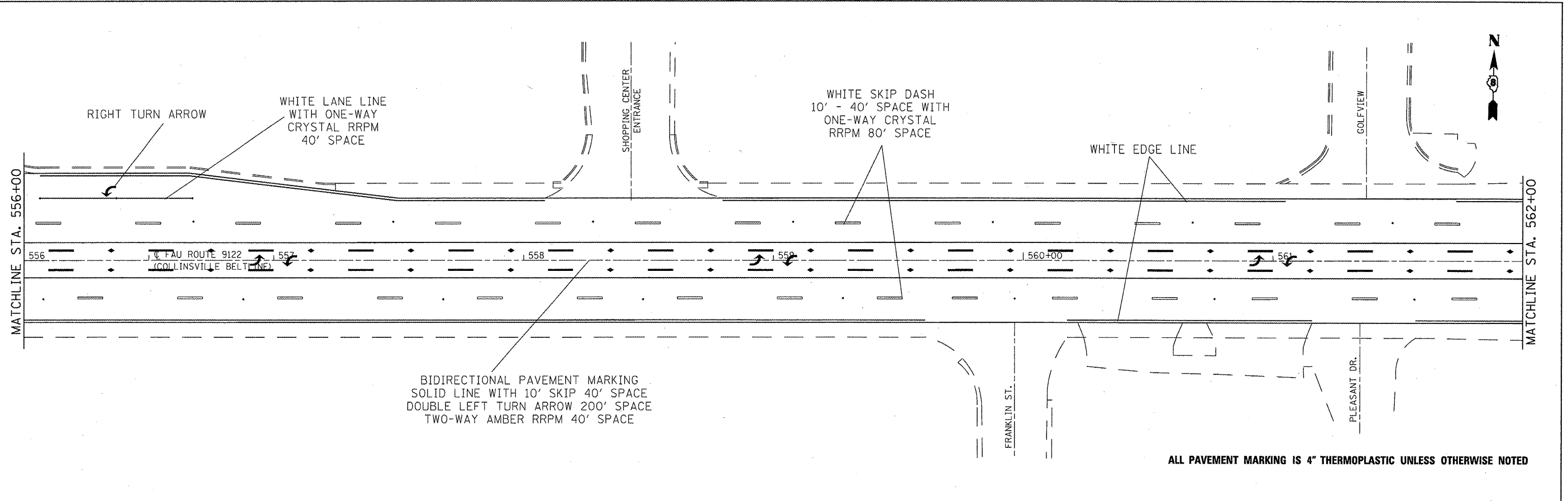
ALL PAVEMENT MARKING IS 4" THERMOPLASTIC UNLESS OTHERWISE NOTED

FILE NAME #	USER NAME = #USER#	DESIGNED - ---	REVISED - ---	<b>STATE OF ILLINOIS DEPARTMENT OF TRANSPORTATION</b>	<b>PLAN SHEETS</b>				F.A.U. RTE. #	SECTION	COUNTY	TOTAL SHEETS	SHEET NO.
#FILE#		DRAWN - ---	REVISED - ---		SCALE: _____	SHEET NO. ___ OF ___ SHEETS	STA. _____ TO STA. _____	9122	3Q-ZBS-1	MADISON	18	13	
	PLOT SCALE = #SCALE#	CHECKED - ---	REVISED - ---										CONTRACT NO. 76034
	PLOT DATE = #DATE#	DATE - -----	REVISED - ---					FED. ROAD DIST. NO. _____ ILLINOIS FED. AID PROJECT					

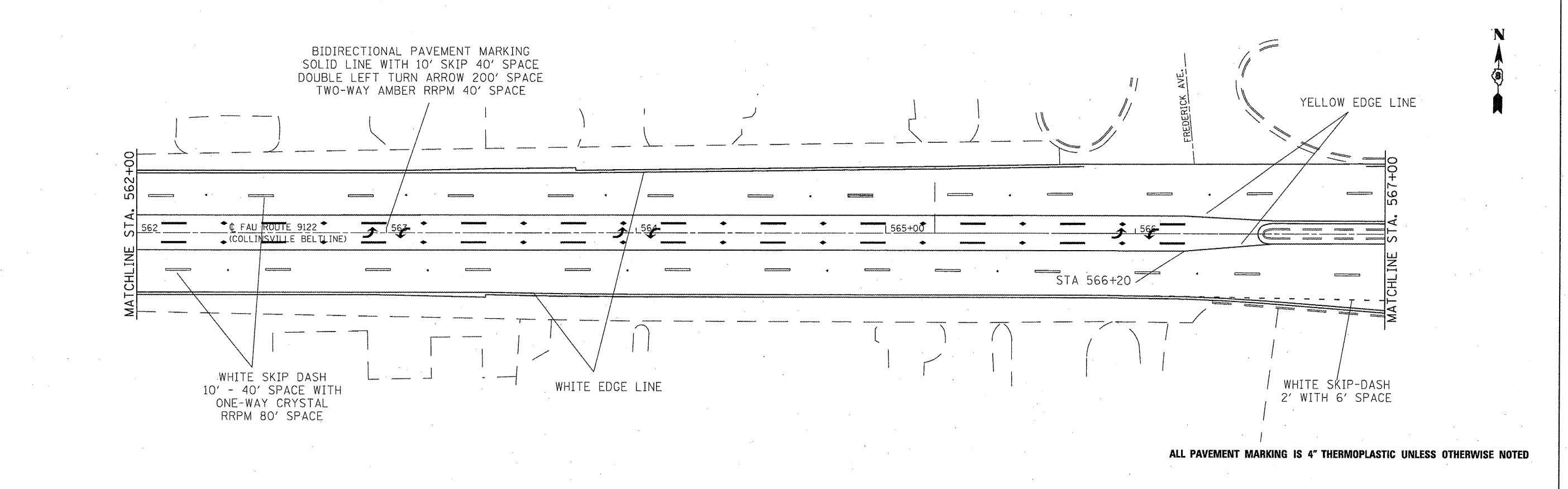


FILE NAME =	USER NAME = #USER#	DESIGNED -	REVISD -	<b>STATE OF ILLINOIS DEPARTMENT OF TRANSPORTATION</b>	<b>PLAN SHEETS</b>		F.A.U. RTE.	SECTION	COUNTY	TOTAL SHEETS	SHEET NO.	
#FILE#		DRAWN -	REVISD -		SCALE: _____	SHEET NO. ___ OF ___ SHEETS	STA. _____ TO STA. _____	9122	30-ZBS-1	MADISON	18	14
	PLOT SCALE = #SCALE#	CHECKED -	REVISD -					CONTRACT NO. 76034				
	PLOT DATE = #DATE#	DATE -	REVISD -					FED. ROAD DIST. NO. _____ ILLINOIS FED. AID PROJECT				





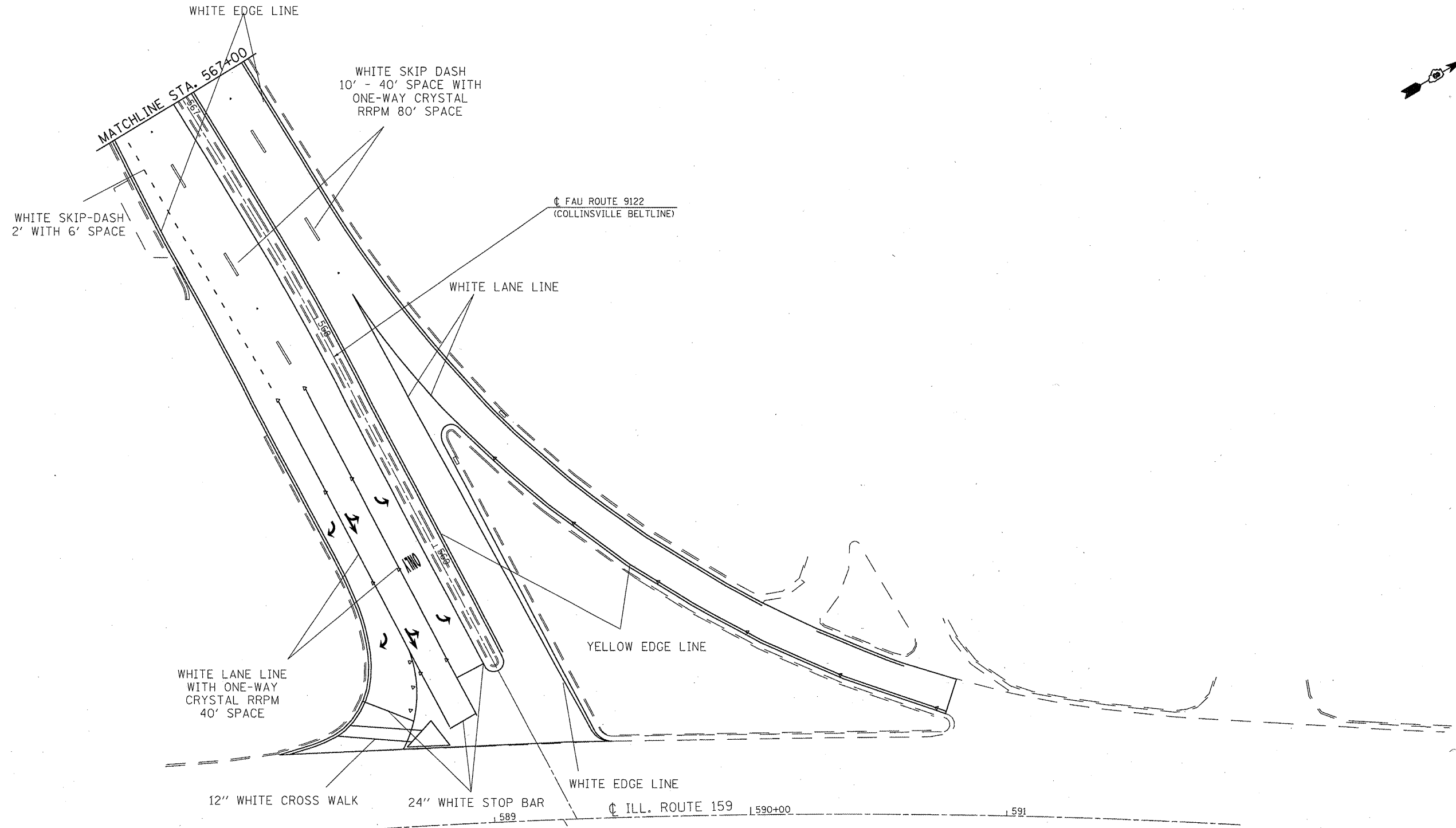

ALL PAVEMENT MARKING IS 4" THERMOPLASTIC UNLESS OTHERWISE NOTED



ALL PAVEMENT MARKING IS 4" THERMOPLASTIC UNLESS OTHERWISE NOTED

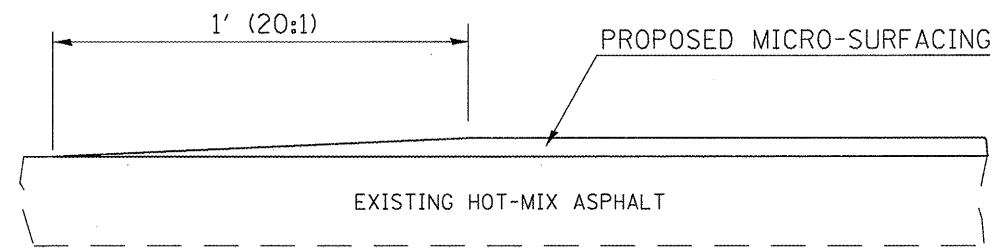
FILE NAME =	USER NAME = #USER#	DESIGNED - ---	REVISED - ---	<b>STATE OF ILLINOIS DEPARTMENT OF TRANSPORTATION</b>	<b>PLAN SHEETS</b>			F.A.U. RTE. 9122	SECTION 3Q-ZBS-1	COUNTY MADISON	TOTAL SHEETS 18	SHEET NO. 16
#FILE#		DRAWN - ---	REVISED - ---		SCALE: _____	SHEET NO. ___ OF ___ SHEETS	STA. _____ TO STA. _____	CONTRACT NO. 76034				
	PLOT SCALE = #SCALE#	CHECKED - ---	REVISED - ---		FED. ROAD DIST. NO. _____ ILLINOIS FED. AID PROJECT							
	PLOT DATE = #DATE#	DATE - _____	REVISED - ---									



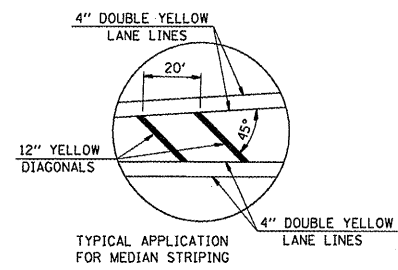


ALL PAVEMENT MARKING IS 4" THERMOPLASTIC UNLESS OTHERWISE NOTED

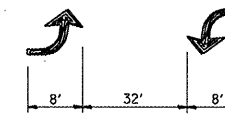
FILE NAME = #FILE#	USER NAME = #USER#	DESIGNED -	REVISED -	<b>STATE OF ILLINOIS DEPARTMENT OF TRANSPORTATION</b>	<b>PLAN SHEETS</b>		F.A.U. RTE.	SECTION	COUNTY	TOTAL SHEETS	SHEET NO.
	PLOT SCALE = #SCALE#	DRAWN -	REVISED -				9122	30-ZRS-1	MADISON	18	17
	PLOT DATE = #DATE#	CHECKED -	REVISED -				CONTRACT NO. 76034				
				SCALE: _____ SHEET NO. ___ OF ___ SHEETS STA. _____ TO STA. _____		FED. ROAD DIST. NO. _ [ILLINOIS] FED. AID PROJECT					



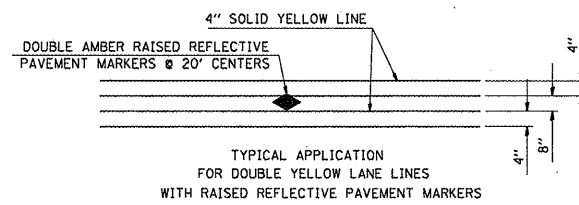
TAPER DETAIL FOR BEGINNING AND END OF PROJECT



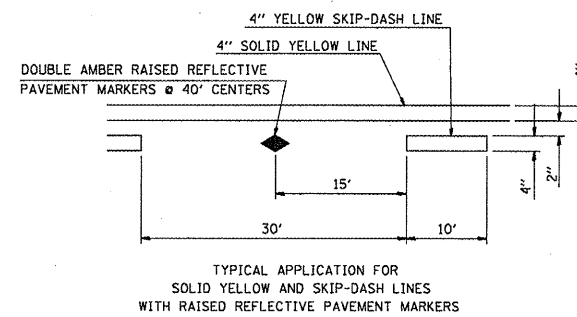
DETAIL 'A'  
NOT TO SCALE



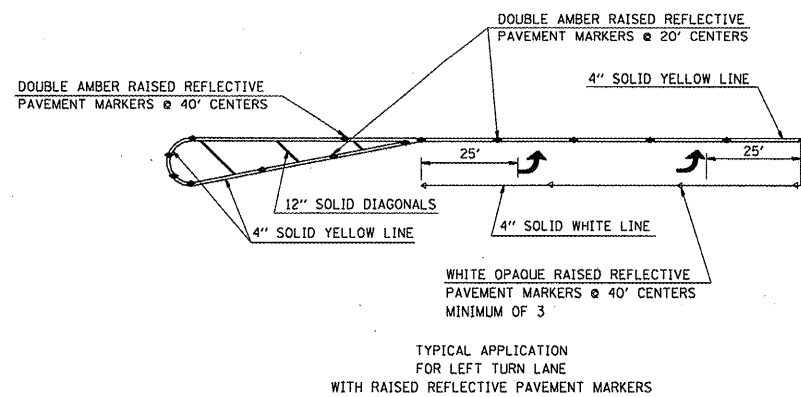
DETAIL 'E'



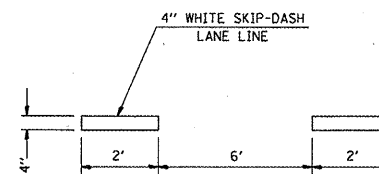
DETAIL 'B'



DETAIL 'D'

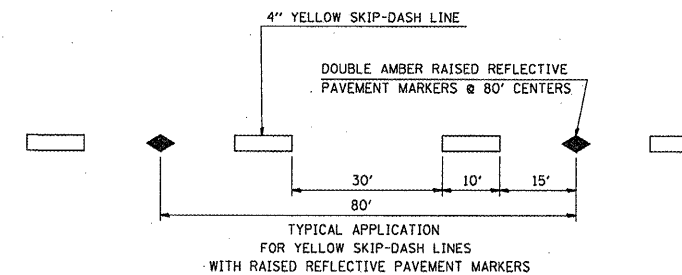


DETAIL 'F'



TYPICAL APPLICATION FOR  
WHITE SKIP-DASH LANE LINES

DETAIL 'E'



DETAIL 'C'

FILE NAME =	USER NAME = #USER#	DESIGNED -	REVISED -
#FILE#		DRAWN -	REVISED -
	PLOT SCALE = #SCALE#	CHECKED -	REVISED -
	PLOT DATE = #DATE#	DATE -	REVISED -

STATE OF ILLINOIS  
DEPARTMENT OF TRANSPORTATION

DETAILS

SCALE: \_\_\_\_\_ SHEET NO. \_\_\_\_ OF \_\_\_\_\_ SHEETS STA. \_\_\_\_\_ TO STA. \_\_\_\_\_

F.A.U. RTE.	SECTION	COUNTY	TOTAL SHEETS	SHEET NO.
9122	30-285-1	MADISON	18	18
				CONTRACT NO. 76034
FED. ROAD DIST. NO. - ILLINOIS FED. AID PROJECT				