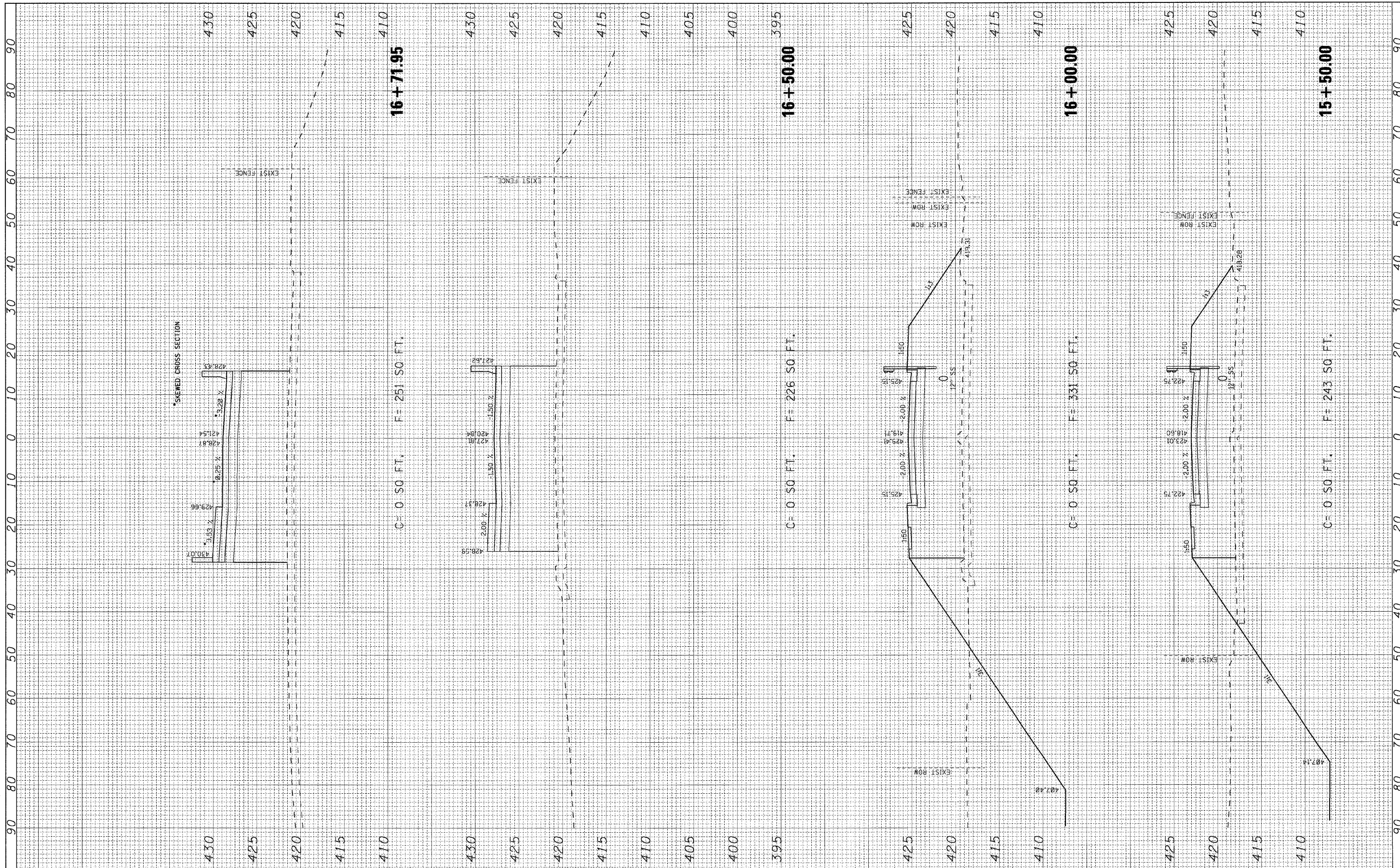
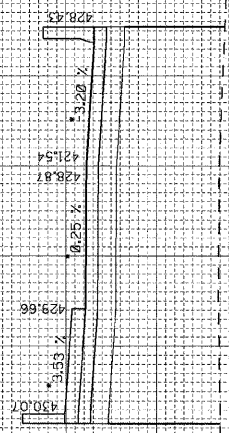


FINAL SURVEY	SURVEYED	BY	DATE
NOTE BOOK	PLOTTED		
NO.	AREAS CHECKED		

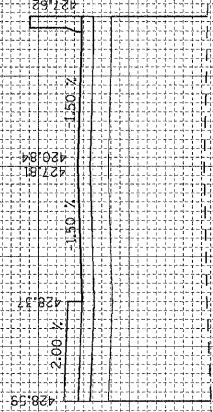
ORIGINAL SURVEY	SURVEYED	BY	DATE
NOTE BOOK	PLOTTED		
NO.	AREAS CHECKED		



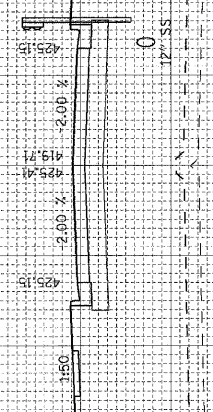
\*SKEWED CROSS SECTION



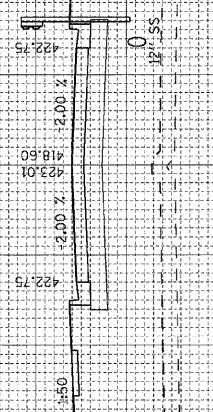
C = 0 S0 FT. F = 261 S0 FT.



C = 0 S0 FT. F = 226 S0 FT.



C = 0 S0 FT. F = 331 S0 FT.



C = 0 S0 FT. F = 243 S0 FT.

FILE NAME = #FILCL#

USER NAME = #USER#

PLOT SCALE = #SCALE#

PLOT DATE = #DATE#

DESIGNED -

DRAWN -

CHECKED -

DATE - OCTOBER 9, 2009

REVISED -

REVISED -

REVISED -

REVISED -

**STATE OF ILLINOIS**  
**DEPARTMENT OF TRANSPORTATION**

**CROSS SECTIONS - EXCHANGE AVE**

SCALE: SHEET NO. 3 OF 5 SHEETS STA. 15+50.00 TO STA. 16+71.95

F.A. RTE.	SECTION	COUNTY	TOTAL SHEETS	SHEET NO.
70	82-2-1HB	ST. CLAIR	236	215
CONTRACT NO. 76C55			ILLINOIS FED. AID PROJECT	