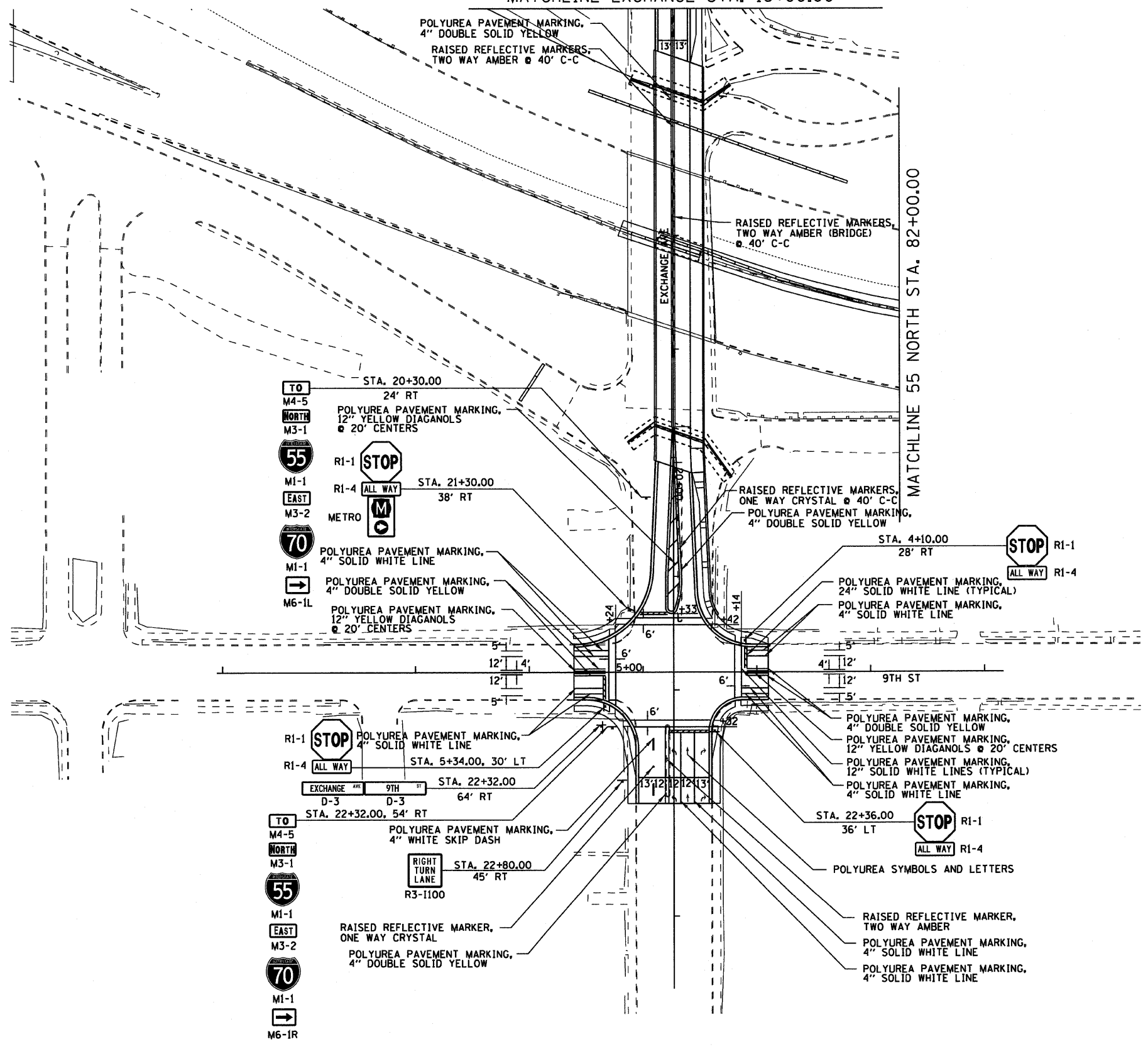
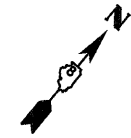


MATCHLINE EXCHANGE STA. 16+00.00



MATCHLINE 55 NORTH STA. 82+00.00

- TO M4-5 NORTH M3-1 55 R1-1 STOP MI-1 R1-4 ALL WAY STA. 21+30.00 38' RT M3-2 METRO 70 MI-1 POLYUREA PAVEMENT MARKING, 4" SOLID WHITE LINE M6-1L POLYUREA PAVEMENT MARKING, 12" YELLOW DIAGONALS @ 20' CENTERS

- R1-1 STOP POLYUREA PAVEMENT MARKING, 4" SOLID WHITE LINE R1-4 ALL WAY STA. 5+34.00, 30' LT EXCHANGE 9TH D-3 D-3 STA. 22+32.00, 54' RT

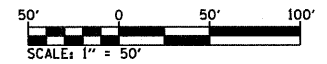
- TO M4-5 NORTH M3-1 55 MI-1 EAST M3-2 70 MI-1 M6-1R POLYUREA PAVEMENT MARKING, 4" WHITE SKIP DASH RIGHT TURN LANE STA. 22+80.00 45' RT R3-1100 RAISED REFLECTIVE MARKER, ONE WAY CRYSTAL POLYUREA PAVEMENT MARKING, 4" DOUBLE SOLID YELLOW

- STOP R1-1 ALL WAY R1-4 POLYUREA PAVEMENT MARKING, 24" SOLID WHITE LINE (TYPICAL) POLYUREA PAVEMENT MARKING, 4" SOLID WHITE LINE

- POLYUREA PAVEMENT MARKING, 4" DOUBLE SOLID YELLOW POLYUREA PAVEMENT MARKING, 12" YELLOW DIAGONALS @ 20' CENTERS POLYUREA PAVEMENT MARKING, 12" SOLID WHITE LINES (TYPICAL) POLYUREA PAVEMENT MARKING, 4" SOLID WHITE LINE

- STOP R1-1 ALL WAY R1-4 POLYUREA SYMBOLS AND LETTERS

- RAISED REFLECTIVE MARKER, TWO WAY AMBER POLYUREA PAVEMENT MARKING, 4" SOLID WHITE LINE POLYUREA PAVEMENT MARKING, 4" SOLID WHITE LINE



\$DATE\$ \$TIME\$ \$FILE\$	FILE NAME =	USER NAME = #USER#	DESIGNED - DRH	REVISED -	STATE OF ILLINOIS DEPARTMENT OF TRANSPORTATION	PAVEMENT MARKING AND SIGNING		F.A. RTE.	SECTION	COUNTY	TOTAL SHEETS	SHEET NO.
	#FILEL		DRAWN - DRH	REVISED -		70	82-2-1HB	ST. CLAIR	236	118		
	PLOT SCALE = #SCALE#		CHECKED - AGF	REVISED -		SCALE: 1" = 50' SHEET NO. 2 OF 3 SHEETS STA. N/A TO STA. N/A		FED. ROAD DIST. NO. ILLINOIS FED. AID PROJECT		CONTRACT NO. 76C55		
	PLOT DATE = #DATE#		DATE - OCTOBER 9, 2009	REVISED -								