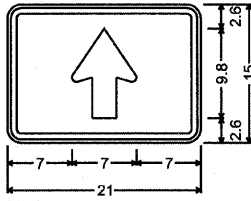
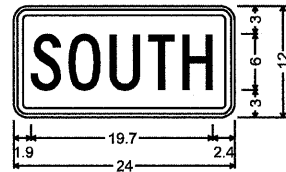


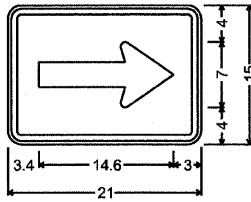
M3-1 MIN & STD;  
1.5" Radius, 0.6" Border, 0.4" Indent, Black on White;  
[NORTH] C 80% spacing;



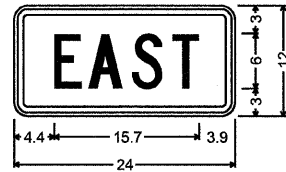
M6-3;  
1.5" Radius, 0.6" Border, 0.4" Indent, Black on White;



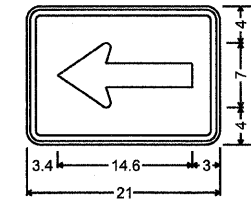
M3-3 MIN & STD;  
1.5" Radius, 0.6" Border, 0.4" Indent, Black on White;  
[SOUTH] C 80% spacing;



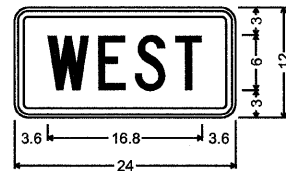
M6-1;  
1.5" Radius, 0.6" Border, 0.4" Indent, Black on White;  
Standard Arrow Custom 14.6" X 7.0" 0°;



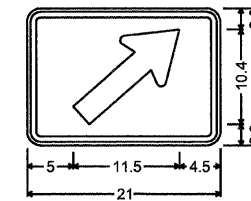
M3-2 MIN & STD;  
1.5" Radius, 0.6" Border, 0.4" Indent, Black on White;  
[EAST] C;



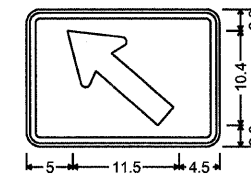
M6-1;  
1.5" Radius, 0.6" Border, 0.4" Indent, Black on White;  
Standard Arrow Custom 14.6" X 7.0" 180°;




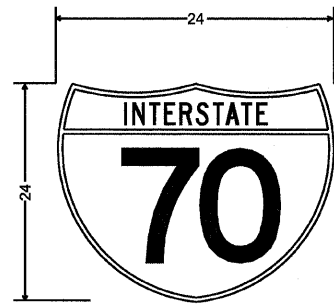
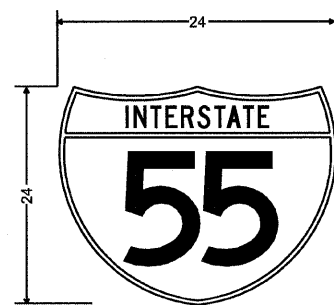
M3-4 MIN & STD;  
1.5" Radius, 0.6" Border, 0.4" Indent, Black on White;  
[WEST] C 98% spacing;



M6-2;  
1.5" Radius, 0.6" Border, 0.4" Indent, Black on White;



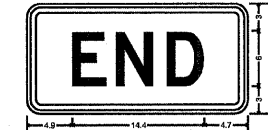
M6-2;  
1.5" Radius, 0.6" Border, 0.4" Indent, Black on White;



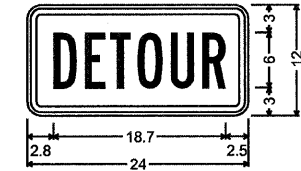
W20-2 MIN;  
48.0" across sides 2.3" Radius, 0.9" Border, 0.6" Indent, Black on Orange;  
[RAMP] D 60% spacing; [CLOSED] D; [AHEAD] D 102% spacing;



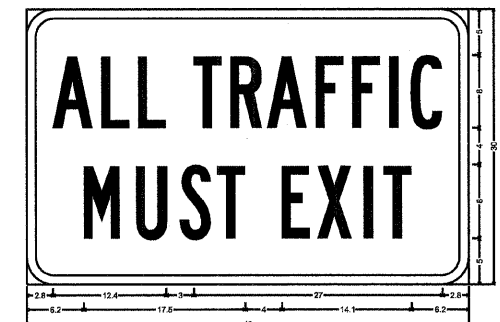
W20-2 MIN;  
48.0" across sides 2.3" Radius, 0.9" Border, 0.6" Indent, Black on Orange;  
[DETOUR] D 60% spacing; [AHEAD] D 102% spacing;



M4-8 MIN & STD;  
1.5" Radius, 0.6" Border, 0.4" Indent, Black on Orange;  
[END] D 2K;  
Table of widths and spaces:



M4-8 MIN & STD;  
1.5" Radius, 0.6" Border, 0.4" Indent, Black on Orange;  
[DETOUR] B 80% spacing;



M4-10 MIN & STD;  
3.0" Radius, 1.0" Border, Black on White;  
[ALL] B 2K 85% spacing; [TRAFFIC] B 2K 85% spacing; [MUST] B 2K; [EXIT] B 2K;  
Table of widths and spaces:

FILE NAME *	USER NAME * Freytr	DESIGNED -	REVISED -	STATE OF ILLINOIS DEPARTMENT OF TRANSPORTATION	INTERSTATE WEEKEND CLOSURE, SPECIAL TRAFFIC CONTROL AND PROTECTION (SPECIAL)	F.A.I. RTE.	SECTION	COUNTY	TOTAL SHEETS	SHEET NO.	
cr:\pe_work\p\1001\08oper\08149132\080ve	all-88-ahc-staging88.dgn	DRAWN -	REVISED -			TO		ST CLAIR	236	73	
PLOT SCALE * 600,0000 ' / IN.		CHECKED -	REVISED -			SCALE:	SHEET NO. 10 OF 15 SHEETS	STA.	TO STA.	FED. ROAD DIST. NO.	ILLINOIS FED. AID PROJECT
PLOT DATE * 10/6/2009		DATE -	REVISED -							CONTRACT NO. 76C35	