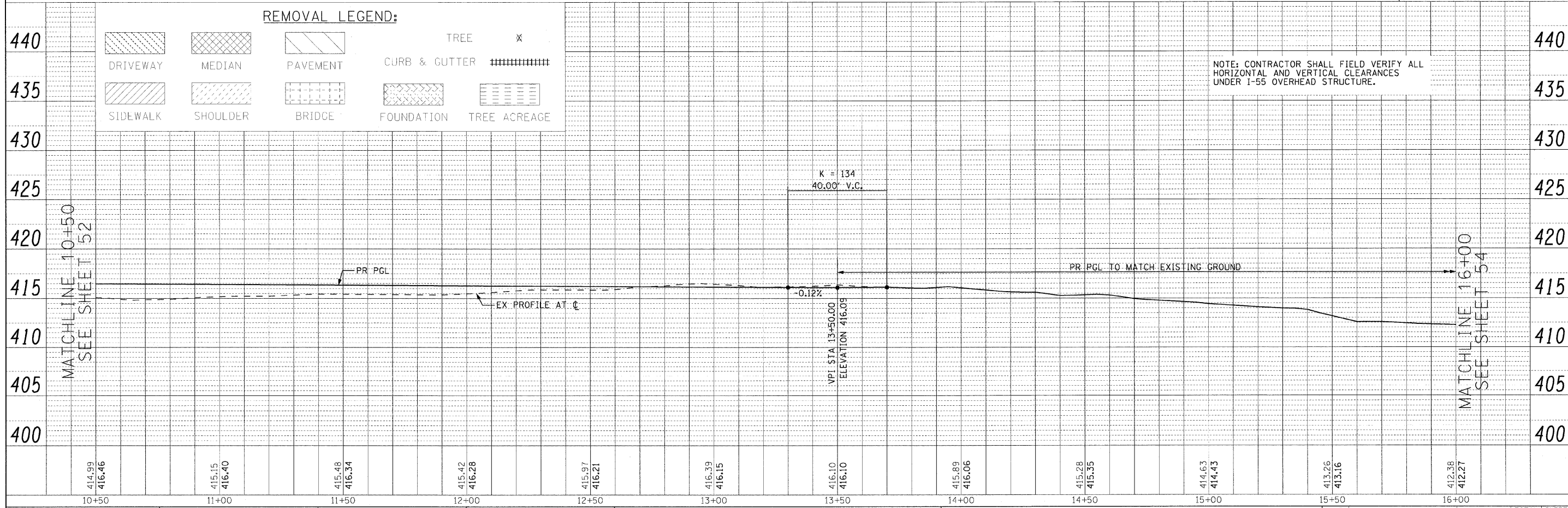
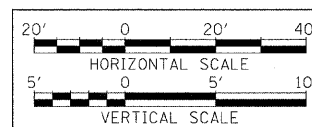
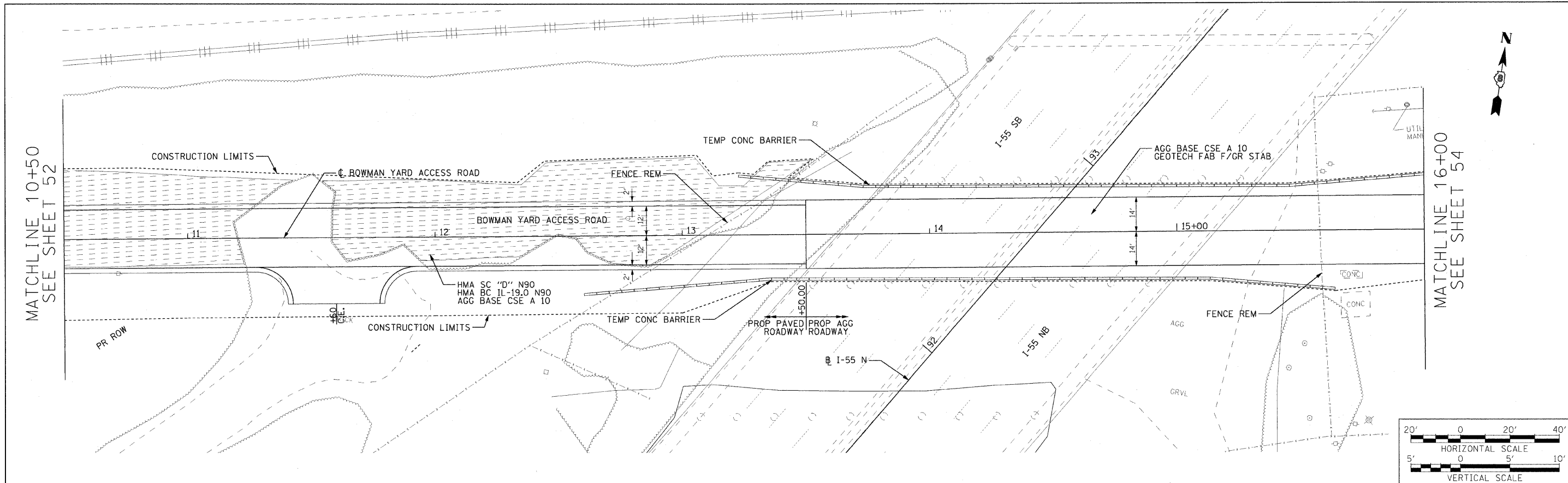


| | | |
|------|-----------|------|
| PLAN | DESIGNED | DATE |
| | PLOTTED | |
| | ALIGNED | |
| | CHECKED | |
| | NO. BOOK | |
| | NO. | |
| | FILE NAME | |

| | | |
|---------|-----------|------|
| PROFILE | DESIGNED | DATE |
| | PLOTTED | |
| | GRADES | |
| | CHECKED | |
| | NO. BOOK | |
| | NO. | |
| | FILE NAME | |



| | | | | | | | | | | | | |
|-------------|----------------------|------------------------|-----------|---|--|---|---------------------------|--------------------------------|--------------------|--------------|--|--|
| FILE NAME = | USER NAME = #USER# | DESIGNED - RRV | REVISED - | STATE OF ILLINOIS DEPARTMENT OF TRANSPORTATION | ROADWAY PLAN AND PROFILE BOWMAN YARD ACCESS RD. | F.A.I. RTE. 70 | SECTION 82-2-1HB | COUNTY ST. CLAIR | TOTAL SHEETS 236 | SHEET NO. 53 | | |
| #FILE# | PLOT SCALE = #SCALE# | DRAWN - KNW | REVISED - | | | SCALE: 1"=20' | SHEET NO. 13 OF 17 SHEETS | STA. 10+50.00 TO STA. 16+00.00 | CONTRACT NO. 76C55 | | | |
| | PLOT DATE = #DATE# | CHECKED - DRH | REVISED - | | | FED. ROAD DIST. NO. ILLINOIS FED. AID PROJECT | | | | | | |
| | | DATE - OCTOBER 9, 2009 | REVISED - | | | | | | | | | |

#DATE#
#TIME#
#FILES#