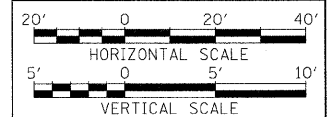
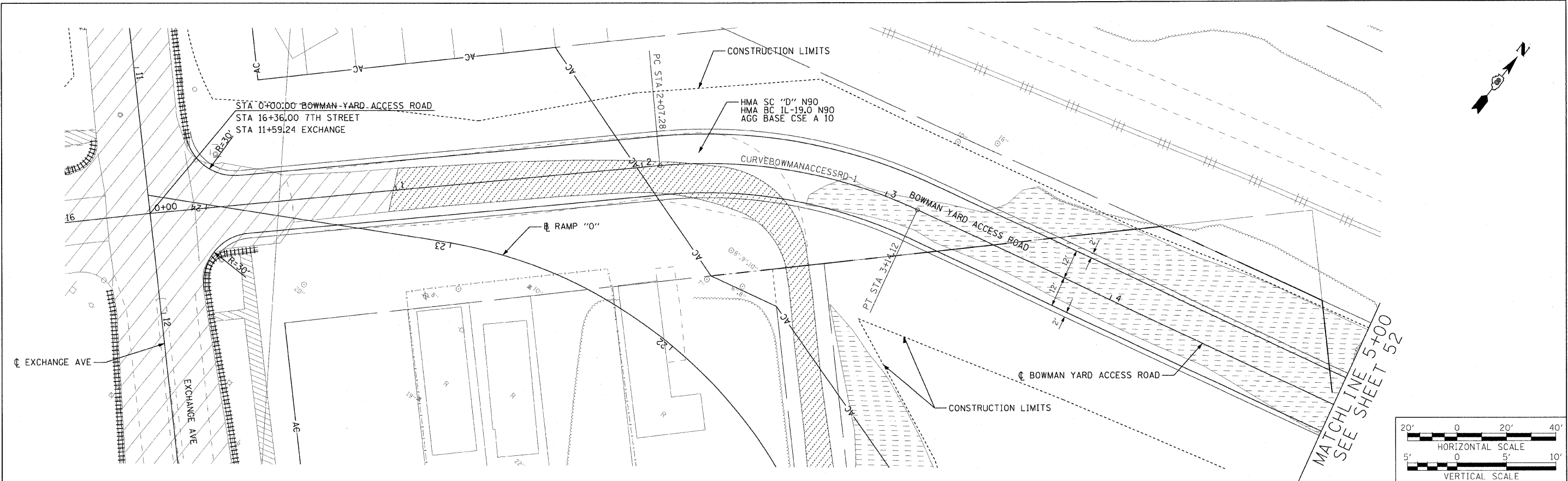


PLAN	DESIGNED	DATE
	CHECKED	
	PLOTTED	
	NOTED	
	CAD FILE NAME	
	NO.	

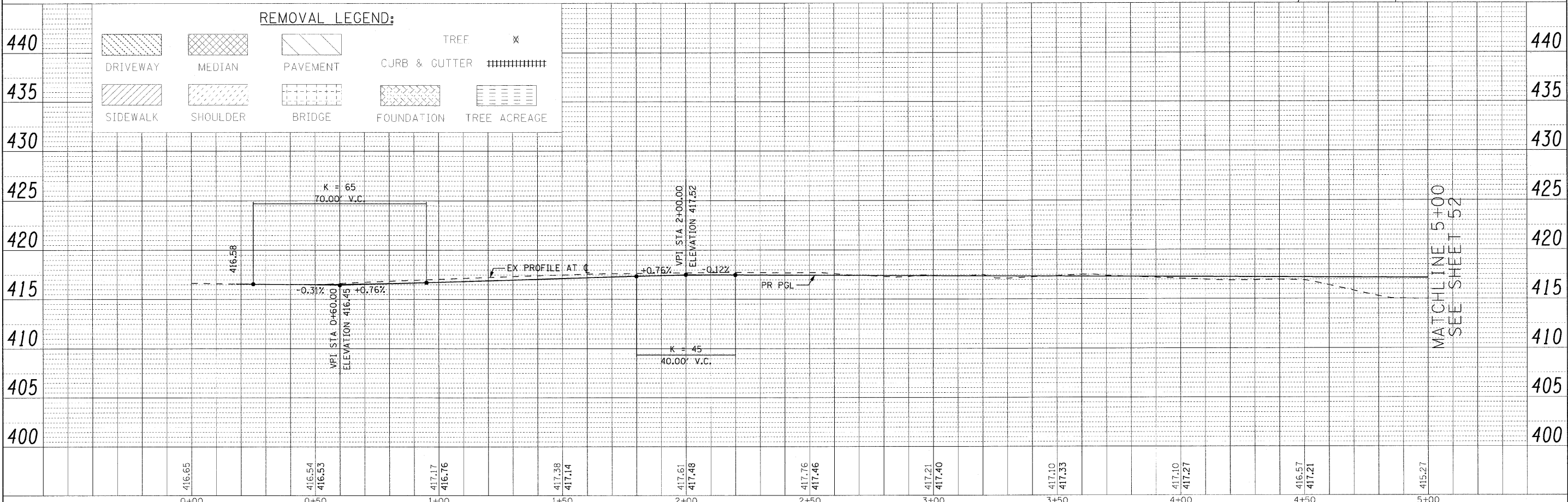
PROFILE	DESIGNED	DATE
	CHECKED	
	PLOTTED	
	NOTED	
	CAD FILE NAME	
	NO.	



MATCHLINE 5+00
SEE SHEET 52

REMOVAL LEGEND:

			TREE	
DRIVEWAY	MEDIAN	PAVEMENT	CURB & GUTTER	
			FOUNDATION	TREE ACREAGE
SIDEWALK	SHOULDER	BRIDGE		



MATCHLINE 5+00
SEE SHEET 52

FILE NAME =	USER NAME = #USER#	DESIGNED - RRV	REVISED -	STATE OF ILLINOIS DEPARTMENT OF TRANSPORTATION	ROADWAY PLAN AND PROFILE BOWMAN YARD ACCESS RD.	F.A.J. RTE.	SECTION	COUNTY	TOTAL SHEETS	SHEET NO.	
#FILEL		DRAWN - KNW	REVISED -			TO	82-2-IHB	ST. CLAIR	236	51	
PLOT SCALE = #SCALE#		CHECKED - DRH	REVISED -			SCALE: 1"=20'		SHEET NO. 11 OF 17 SHEETS		STA. 0+00.00 TO STA. 5+00.00	
PLOT DATE = #DATE#		DATE - OCTOBER 9, 2009	REVISED -			FED. ROAD DIST. NO.		ILLINOIS FED. AID PROJECT		CONTRACT NO. 76C55	

\$DATE\$
\$TIME\$
\$FILE\$